

NOTICE!!

These documents have been scanned!

Do not place un-scanned documents beneath this notice!

Do not remove this notice from this file!

GPO Jacket No. 560-102
Print Order 61540
Rise Business Services, LLC
Job=AZ15 7/15/2019



Box Number= AZ15161



Claim Begin-End: AMC340495-AMC340570

1 Initial Receipt



AZ15161-3

AMC340117-AMC340956

Date Prepared: July 9, 1997

Lead A MC Number: A MC 340495

Ending A MC Number: A MC 340570

CLAIM INDEX

<u>SERIAL NUMBER</u>	<u>CLAIM NAME</u>	<u>CLAIM CLOSED</u>	<u>CLAIMANT'S NAME</u>
A MC 340495	BH 1	5/16/97	PHELPS DODGE MINING CORP.
A MC 340496	BH 2	5/16/97	" "
A MC 340497	BH 3		" "
A MC 340498	BH 4		" "
A MC 340499	BH 5		" "
A MC 340500	BH 6		" "
A MC 340501	BH 7		" "
A MC 340502	BH 8		" "
A MC 340503	BH 9		" "
A MC 340504	BH 10		" "
A MC 340505	BH 11		" "
A MC 340506	BH 12		" "
A MC 340507	BH 13		" "
A MC 340508	BH 14		" "
A MC 340509	BH 15		" "
A MC 340510	BH 16		" "
A MC 340511	BH 17		" "
A MC 340512	BH 18		" "
A MC 340513	BH 19		" "
A MC 340514	BH 20		" "
A MC 340515	BH 21		" "
A MC 340516	BH 22		" "
A MC 340517	BH 23	5/16/97	" "
A MC 340518	BH 24	5/16/97	" "
A MC 340519	BH 25		" "

<u>SERIAL NUMBER</u>	<u>CLAIM NAME</u>	<u>CLAIM CLOSED</u>	<u>CLAIMANT'S NAME</u>
A MC 340520	BH 26	"	"
A MC 340521	BH 27	"	"
A MC 340522	BH 28	"	"
A MC 340523	BH 29	"	"
A MC 340524	BH 30	"	"
A MC 340525	BH 31	"	"
A MC 340526	BH 32	"	"
A MC 340527	BH 33	"	"
A MC 340528	BH 34	"	"
A MC 340529	BH 35	"	"
A MC 340530	BH 36	"	"
A MC 340531	BH 37	"	"
A MC 340532	BH 38	"	"
A MC 340533	BH 39	"	"
A MC 340534	BH 40	"	"
A MC 340535	BH 41	"	"
A MC 340536	BH 42	"	"
A MC 340537	BH 43	"	"
A MC 340538	BH 44	"	"
A MC 340539	CLIFF 1R	"	"
A MC 340540	CLIFF 2R	"	"
A MC 340541	CLIFF 3R	"	"
A MC 340542	CLIFF 4R	"	"
A MC 340543	CLIFF 6R	"	"
A MC 340544	CLIFF 8R	"	"
A MC 340545	CLIFF 23R	"	"
A MC 340546	CLIFF 24R	"	"
A MC 340547	CLIFF 25R	"	"
A MC 340548	CLIFF 26R	"	"
A MC 340549	CLIFF 27R	"	"

<u>SERIAL NUMBER</u>	<u>CLAIM NAME</u>	<u>CLAIM CLOSED</u>	<u>CLAIMANT'S NAME</u>
A MC 340550	CLIFF 28R		" "
A MC 340551	CLIFF 29R		" "
A MC 340552	CLIFF 30R		" "
A MC 340553	CLIFF 31R		" "
A MC 340554	CLIFF 32R		" "
A MC 340555	CLIFF 38R	5/16/97	" "
A MC 340556	CLIFF 39R	5/16/97	" "
A MC 340557	CLIFF 40R	5/16/97	" "
A MC 340558	CLIFF 41R		" "
A MC 340559	CLIFF 42R		" "
A MC 340560	CLIFF 43R		" "
A MC 340561	CLIFF 44R		" "
A MC 340562	CLIFF 45		" "
A MC 340563	CLIFF 46		" "
A MC 340564	CLIFF 59		" "
A MC 340565	CLIFF 60		" "
A MC 340566	CLIFF 61		" "
A MC 340567	CLIFF 62		" "
A MC 340568	CLIFF 63		" "
A MC 340569	CLIFF 64		" "
A MC 340570	CLIFF 65		" "

UNITED STATES
DEPARTMENT OF THE INTERIOR
BUREAU OF LAND MANAGEMENT

RECEIPT AND ACCOUNTING ADVICE

NO. **2228738** 04

SM/AZ 07/02/96

Subject: LOCATION & SERVICE FEES (76) 2 5 11 1,900.00
 Applicant: CLAIM MAINTENANCE FEE 1996 (76) 2 5 12 760.00

2 5 13 7,600.00

PHELPS DODGE CORP.
4521 U.S. HIGHWAY 191
MORENCI, AZ 85540-9795

Remitter: SAME - CK #57714
520-865-4521

ENTERED IN COMPUTER

JAN 15 1997

LEASE MANAGEMENT DATA										<input type="checkbox"/> NEW	<input type="checkbox"/> UPDATE	<input type="checkbox"/> PAYMENT
ORIGINAL SERIAL NO.	ASG.	TYPE	ST.	CTY.	FUND SYMBOL				ACRES/UNITS	RATE		
AMC 340495-340570												
AMOUNT	ANV. DATE	EXP. DATE	BILL CYC.	S/C	DISTRICT	NEXT BILL	MISC. DATA	U of M	ACTUAL UNITS			
ASSIGNMENT SERIAL NO.	ASG.	TYPE	ST.	CTY.	FUND SYMBOL				ACRES/UNITS	RATE		
AMOUNT	ANV. DATE	EXP. DATE	BILL CYC.	S/C	DISTRICT	NEXT BILL	MISC. DATA	U of M	ACTUAL UNITS			

APPLY REMITTANCE			
ACTION	FUND SYMBOL	CTY.	AMOUNT
FILING FEE			
RENTAL			
UNEARNED			
REFUND			\$1535.00
TOTAL			
AMOUNT DUE			

Remarks:
*Refund Mining Claims
 Null & Void Decision
 of 5/16/97*

BY: *[Signature]* DATE: *6/20/97*

Lease in Escrow?
 KGS?
 Auto Escalates?
 Auto Renew?

Of Interest?
 Operating Rights?
 Operator
 Bond Filed?

FOR MMS USE ONLY

BILLEE	FOREST REFUGE
NUMBER	
OCS SECTION	
CODE	

NOTICE!!

These documents have been scanned!

Do not place un-scanned documents beneath this notice!

Do not remove this notice from this file!

GPO Jacket No. 560-102
Print Order 61540
Rise Business Services, LLC
Job=AZ15 7/15/2019



Box Number= AZ15161



Claim Begin-End: AMC340495-AMC340570

2 Correspondence



AZ15161-3

AMC340117-AMC340956

**NO
DOCUMENTS
FOUND**

NO DOCUMENTS FOUND
NO DOCUMENTS FOUND

NOTICE!!

These documents have been scanned!

Do not place un-scanned documents beneath this notice!

Do not remove this notice from this file!

GPO Jacket No. 560-102
Print Order 61540
Rise Business Services, LLC
Job=AZ15 7/15/2019



Box Number= AZ15161



Claim Begin-End: AMC340495-AMC340570

3 Transfers



AZ15161-3

AMC340117-AMC340956

**NO
DOCUMENTS
FOUND**

NO DOCUMENTS FOUND
NO DOCUMENTS FOUND

NOTICE!!

These documents have been scanned!

Do not place un-scanned documents beneath this notice!

Do not remove this notice from this file!

GPO Jacket No. 560-102
Print Order 61540
Rise Business Services, LLC
Job=AZ15 7/15/2019



Box Number= AZ15161



Claim Begin-End: AMC340495-AMC340570

4 Annual Filings



AZ15161-3

AMC340117-AMC340956

AMC 340495

341652

334772

329094

330967

331727

329064

324842

321860

326786

324229

333390

326065

305755

324366

340956

344109

66892

101235

289500

293492

294346

298849

292727

294150

298861

298929

46122

EXHIBIT A

Graham

County, Arizona

Type	Group	Name	AMC Number	T	R	S	Book	Page
Lode	(Number: 786) DP Ben Hur							
		BH 21	340515	5S	26E	24	510	117
		BH 4B	341652	5S	26E	26	514	787
		BH 6B	341653	5S	26E	26	514	789
		BH 8B	341654	5S	26E	26	514	791
		BH 10B	341655	5S	26E	25	514	793
		BH 12B	341656	5S	26E	25	514	795
		BH 14B	341657	5S	26E	25	514	797
		BH 16B	341658	5S	26E	25	514	799
		BH 18B	341659	5S	26E	25	514	801
		BH 20B	341660	5S	26E	25	514	803
		BH 22B	341661	5S	26E	24	514	805
		BH 25B	341662	5S	26E	25	514	807
		BH 26B	341663	5S	26E	25	514	809
		BH 27B	341664	5S	26E	25	514	811
		BH 28B	341665	5S	26E	25	514	813
		BH 29B	341666	5S	26E	25	514	815
		BH 30B	341667	5S	26E	25	514	817
		BH 31B	341668	5S	26E	25	514	819
		BH 32B	341669	5S	26E	25	514	821
		BH 33B	341670	5S	26E	25	514	823
		BH 34B	341671	5S	26E	25	514	825
		BH 35B	341672	5S	26E	25	514	827
		BH 36B	341673	5S	26E	25	514	829
		BH 37B	341674	5S	26E	25	514	831
		BH 38B	341675	5S	26E	25	514	833
		BH 39B	341676	5S	26E	25	514	835
		BH 40B	341677	5S	26E	25	514	837
		BH 41B	341678	5S	26E	25	514	839
		BH 42B	341679	5S	26E	25	514	841
		BH 43B	341680	5S	26E	24	514	843
		BH 44B	341681	5S	26E	24	514	845
	DP Chesley Wash							
		CHE 1	334772	5S	25E	23	492	843
		CHE 2	334773	5S	25E	23	492	845
		CHE 3	334774	5S	25E	23	492	847
		CHE 4	334775	5S	25E	23	492	849
		CHE 5	334776	5S	25E	23	492	851
		CHE 6	334777	5S	25E	23	492	853
		CHE 7	334778	5S	25E	23	492	855
		CHE 8	334779	5S	25E	23	492	857

RECEIVED
BLM AZ STATE OFFICE
2010 AUG 23 A 9:49
PHOENIX, ARIZONA

NO. OF CLAIMS 1004.
AMOUNT 140560.
RECEIPT NO. 2299142
INIT. AC

** BLM-ASO**

Type	Group	Name	AMC				Book	Page
			Number	T	R	S		
Lode	DP Chesley Wash - cont.	CHE 9	334780	5S	25E	23	492	859
		CHE 10	334781	5S	25E	23	492	861
		CHE 11	334782	5S	25E	26	492	863
		CHE 12	334783	5S	25E	26	492	865
		CHE 13	334784	5S	25E	26	492	867
		CHE 14	334785	5S	25E	26	492	869
		CHE 15	334786	5S	25E	26	492	871
		CHE 16	334787	5S	25E	26	492	873
		CHE 17	334788	5S	25E	26	492	875
		CHE 18	334789	5S	25E	26	492	877
		CHE 19	334790	5S	25E	26	492	879
		CHE 20	334791	5S	25E	26	492	881
		CHE 21	334792	5S	25E	26	492	883
		CHE 22	334793	5S	25E	26	492	885
		CHE 23	334794	5S	25E	26	492	887
		CHE 24	334795	5S	25E	26	492	889
		CHE 25	334796	5S	25E	26	492	891
		CHE 26	334797	5S	25E	26	492	893
		CHE 27	334798	5S	25E	26	492	895
		CHE 28	334799	5S	25E	26	492	897
		CHE 29	334800	5S	25E	23	492	899
		CHE 30	334801	5S	25E	23	492	901
		CHE 31	334802	5S	25E	23	492	903
		CHE 32	334803	5S	25E	23	492	905
		CHE 33	334804	5S	25E	23	492	907
		CHE 34	334805	5S	25E	23	492	909
		CHE 35	334806	5S	25E	23	492	911
		CHE 36	334807	5S	25E	23	492	913
		CHE 37	334808	5S	25E	23	492	915
		CHE 38	334809	5S	25E	23	492	917
		CHE 39	334810	5S	25E	26	492	919
		CHE 40	334811	5S	25E	26	492	921
		CHE 41	334812	5S	25E	26	492	923
		CHE 42	334813	5S	25E	26	492	925
		CHE 43	334814	5S	25E	26	492	927
		CHE 44	334815	5S	25E	26	492	929
		CHE 45	334816	5S	25E	26	492	931
		CHE 46	334817	5S	25E	26	492	933
		CHE 47	334818	5S	25E	26	492	935
		CHE 48	334819	5S	25E	26	492	937
		CHE 49	334820	5S	25E	26	492	939
		CHE 50	334821	5S	25E	26	492	941
		CHE 51	334822	5S	25E	26	492	943
		CHE 52	334823	5S	25E	26	492	945

RECEIVED
BLM AZ STATE OFFICE

2010 AUG 23 A 9:49

PHOENIX, ARIZONA

44/50

Type	Group	Name	AMC				Book	Page
			Number	T	R	S		
Lode	DP Chesley Wash - cont.	CHE 53	334824	5S	25E	26	492	947
		CHE 54	334825	5S	25E	26	492	949
		CHE 55	334826	5S	25E	26	492	951
		CHE 56	334827	5S	25E	26	492	953
	DP Cliff							
		Cliff 1R	340539	5S	26E	22	510	1
		Cliff 2R	340540	5S	26E	22	510	3
		Cliff 3R	340541	5S	26E	22	510	5
		Cliff 4R	340542	5S	26E	22	510	7
		Cliff 6R	340543	5S	26E	22	510	9
		Cliff 8R	340544	5S	26E	22	510	11
		Cliff 23R	340545	5S	26E	26	510	13
		Cliff 24R	340546	5S	26E	26	510	15
		Cliff 25R	340547	5S	26E	23	510	17
		Cliff 26R	340548	5S	26E	23	510	19
		Cliff 27R	340549	5S	26E	23	510	21
		Cliff 28R	340550	5S	26E	23	510	23
		Cliff 29R	340551	5S	26E	23	510	25
		Cliff 30R	340552	5S	26E	23	510	27
		Cliff 31R	340553	5S	26E	23	510	29
		Cliff 32R	340554	5S	26E	23	510	31
		Cliff 41R Amended	340558	5S	26E	23	532	749
		Cliff 42R Amended	340559	5S	26E	23	532	751
		Cliff 43R Amended	340560	5S	26E	23	532	753
		Cliff 44R Amended	340561	5S	26E	23	532	755
		Cliff 45	340562	5S	26E	23	510	47
		Cliff 46	340563	5S	26E	23	510	49
		Cliff 59	340564	5S	26E	23	510	51
		Cliff 60	340565	5S	26E	23	510	53
		Cliff 61	340566	5S	26E	23	510	55
		Cliff 62	340567	5S	26E	23	510	57
		Cliff 63	340568	5S	26E	23	510	59
		Cliff 64	340569	5S	26E	14	510	61
		Cliff 65	340570	5S	26E	14	510	63
		Joy 179	329113	6S	26E	10	471	573
		Joy 181	329115	6S	26E	10	471	577
		Joy 189	329123	6S	26E	10	471	593
		Joy 190	329124	6S	26E	11	471	595
		Joy 191	329125	6S	26E	11	471	597
		Joy 192	329126	6S	26E	11	471	599
		Joy 193	329127	6S	26E	11	471	601
		Joy 194	329128	6S	26E	11	471	603
		Joy 195	329129	6S	26E	11	471	605

RECEIVED
BLMAZ STATE OFFICE

Joy
2010 AUG 23 A 9 49

PHOENIX, ARIZONA

42/50

Type	Group	Name	AMC				Book	Page
			Number	T	R	S		
Lode	DP Joy - Cont.	Jøÿ 196	329130	6S	26E	11	471	607
		Jøÿ 210A	329144	6S	26E	2	481	919
		Jøÿ 212A	329145	6S	26E	2	481	923
		Jøÿ 214	330969	6S	26E	2	478	215
		Jøÿ 216	330971	6S	26E	2	478	219
		Jøÿ 218	330973	6S	26E	2	478	223
		Jøÿ 303	331745	6S	26E	14	483	801
		Jøÿ 305	331747	6S	26E	14	483	805
		Jøÿ 307	331749	6S	26E	14	483	809
		Jøÿ 309	331751	6S	26E	14	483	813
		Jøÿ 310	331752	6S	26E	14	483	815
		Jøÿ 312	331753	6S	26E	14	483	817
	DP Mardis Gras							
		MG 5	329068	5S	26E	20	471	483
		MG 24	329077	5S	26E	20	471	501
		MG 25	329078	5S	26E	20	471	503
		MG 83	329087	5S	26E	19	471	521
		MG 84	329088	5S	26E	19	471	523
		MG 121	324892	5S	26E	30	453	901
		MG 122	324893	5S	26E	30	453	903
		MG 123	324894	5S	26E	30	453	905
		MG 124	324895	5S	26E	30	453	907
		MG 125	324896	5S	26E	30	453	909
		MG 126	324897	5S	26E	30	453	911
		MG 127	324898	5S	26E	30	453	913
		MG 128	324899	5S	26E	30	453	915
		MG 129	324900	5S	26E	30	453	917
		MG 130	324901	5S	26E	30	453	919
		MG 131	329089	5S	26E	19	471	525
		MG 133	329090	5S	26E	19	471	527
		MG 135	329091	5S	26E	19	471	529
		MG 137	329092	5S	26E	19	471	531
		MG 139	329093	5S	26E	19	471	533
		MG 179	324902	5S	25E	25	453	933
		MG 180	324903	5S	25E	25	453	935
		MG 181	324904	5S	25E	25	453	937
		MG 182	324905	5S	25E	25	453	939
		MG 183	324906	5S	25E	25	453	941
		MG 184	324907	5S	25E	25	453	943
		MG 185	324908	5S	25E	25	453	945
		MG 186	324909	5S	25E	25	453	947
		MG 187	324910	5S	25E	25	453	949
		MG 188	324911	5S	25E	25	453	951
		MG 189	324912	5S	25E	25	453	953

RECEIVED
BLM AZ STATE OFFICE

2010 AUG 23 A 9:49

PHOENIX, ARIZONA

(68)

43/50

Type	Group	Name	AMC Number	T	R	S	Book	Page
Lode	DP Mardi Gras - cont.	MG 190	324913	5S	25E	25	453	955
		MG 191	324914	5S	25E	25	453	957
		MG 192	324915	5S	25E	25	453	959
		MG 193	324916	5S	25E	25	453	961
		MG 194	324917	5S	25E	25	453	963
		MG 195	324918	5S	25E	25	453	965
		MG 196	324919	5S	25E	25	453	967
		MG 223	324920	5S	25E	25	453	969
		MG 224	324921	5S	25E	25	453	971
		MG 225	324922	5S	25E	25	453	973
		MG 226	324923	5S	25E	25	453	975
		MG 227	324924	5S	25E	25	453	977
		MG 228	324925	5S	25E	25	453	979
		MG 229	324926	5S	25E	25	453	981
		MG 230	324927	5S	25E	25	453	983
		MG 231	324928	5S	25E	25	453	985
		MG 232	324929	5S	25E	25	453	987
		MG 233	324930	5S	25E	25	453	989
		MG 234	324931	5S	25E	25	453	991
		MG 235	324932	5S	25E	25	453	993
		MG 236	324933	5S	25E	25	453	995
		MG 237	324934	5S	25E	25	453	997
		MG 238	324935	5S	25E	25	453	999
		MG 239	324936	5S	25E	25	454	0
		MG 240	324937	5S	25E	25	454	0
	LS A-1							
		A-1A	67596	6S	26E	12	410	469
	LS Ace							
		Ace 19A	101253	6S	26E	14	414	31
		Ace 20A	101254	6S	26E	14	414	33
		Ace 48A	101282	6S	26E	11	410	397
		Ace 49A	101283	6S	26E	11	410	399
		Ace 50A	101284	6S	26E	11	410	401
		Ace 51A	101285	6S	26E	11	478	241
		Ace 52A	101286	6S	26E	11	478	243
	LS Alpha							
		Alpha 61A	67829	6S	27E	20	420	29
		Alpha 63A	67831	6S	27E	20	420	33
		Alpha 65A	67833	6S	27E	20	420	37
		Alpha 67A	67835	6S	27E	20	420	41
		Alpha #69	67837	6S	27E	20	46	30
		Alpha #71	67839	6S	27E	20	46	32
		Alpha #73	67841	6S	27E	20	46	34
	LS Bush							

RECEIVED
BLM AZ STATE OFFICE

2010 AUG 23 A 9 50

PHOENIX, ARIZONA

208

40/80

Type	Group	Name	AMC				Book	Page
			Number	T	R	S		
Lode	LS Bush - cont.	Bush 32A	67615	6S	26E	14	414	21
		Bush 33A	67616	6S	26E	14	414	23
		Bush 34A	67617	6S	26E	14	414	25
		Bush 35A	67618	6S	26E	14	414	27
		Bush 36A	67619	6S	26E	14	414	29
	LS Con. Metals							
		Con. Metals No. 20A	67633	6S	26E	12	410	451
	LS Coors							
		Coors A	67634	6S	26E	12	410	471
	LS Epsilon							
		Epsilon No. 51	67750	6S	27E	9	51	38
	LS Garoga							
		Garoga 16A	67767	6S	27E	10	416	972
		Garoga #21	67772	6S	27E	10	46	56
		Garoga #22	67773	6S	27E	10	46	55
		Garoga #23	67774	6S	27E	10	46	54
		Garoga #24	67775	6S	27E	10	46	53
		Garoga #25	67776	6S	27E	10	46	52
	LS Griesidieck							
		Griesidieck A	67637	6S	26E	12	410	473
	LS Ithaca							
		Ithaca No. 20A	67642	6S	26E	12	410	461
	LS Lone Star							
		LS-21	289500	6S	26E	14	410	379
		LS-22	289501	6S	26E	11	410	381
		LS-36	293498	6S	26E	14	414	51
		LS-39	294348	5S	27E	31	415	305
		LS-40	294349	5S	27E	31	415	319
		LS-41	294350	5S	27E	31	415	303
		LS-53	298852	6S	27E	20	419	998
		LS-56	298855	6S	27E	20	420	5
	LS M							
		M1	321860	6S	27E	15	448	441
		M2	321861	6S	27E	15	448	443
		M3	321862	6S	27E	15	448	445
		M4	321863	6S	27E	15	448	447
		M5	321864	6S	27E	15	448	449
		M6	321865	6S	27E	15	448	451
		M7	321866	6S	27E	15	448	453
		M8	321867	6S	27E	15	448	455
		M9	321868	6S	27E	15	448	457
		M10	321869	6S	27E	15	448	459
		M11	321870	6S	27E	15	448	461
		M12	244 321871	6S	27E	15	448	463

RECEIVED
BLMAZ STATE OFFICE

2010 AUG 23 A 9:50

PHOENIX, ARIZONA

36/sc

Type	Group	Name	AMC				Book	Page
			Number	T	R	S		
Lode	LS M - cont.	M13	321872	6S	27E	15	448	465
		M14	321873	6S	27E	15	448	467
		M15	321874	6S	27E	15	448	469
		M16	321875	6S	27E	15	448	471
		M17	321876	6S	27E	15	448	473
		M18	321877	6S	27E	15	448	475
		M19	326843	6S	27E	15	463	593
		M20	326844	6S	27E	15	463	595
		M21	326845	6S	27E	15	463	597
		M22	326846	6S	27E	15	463	599
		M23	326847	6S	27E	14	463	601
		M24	326848	6S	27E	14	463	603
		M25	326849	6S	27E	14	463	605
		M26	326850	6S	27E	14	463	607
		M27	326851	6S	27E	14	463	609
		M28	326852	6S	27E	14	463	611
		M29	326853	6S	27E	14	463	613
		M30	326854	6S	27E	14	463	615
		M31	326855	6S	27E	14	463	617
		M32	326857	6S	27E	14	463	619
		M33	326858	6S	27E	14	463	621
		M34	326859	6S	27E	14	463	623
		M35	326860	6S	27E	14	463	625
		M36	326861	6S	27E	14	463	627
		M37	321878	6S	27E	10	448	477
		M38	321879	6S	27E	10	448	479
		M39	321880	6S	27E	15	448	481
		M40	321881	6S	27E	15	448	483
		M41	321882	6S	27E	15	448	485
		M42	321883	6S	27E	15	448	487
		M43	321884	6S	27E	15	448	489
		M44	321885	6S	27E	15	448	491
		M45	321886	6S	27E	15	448	493
		M46	321887	6S	27E	15	448	495
		M47	321888	6S	27E	15	448	497
		M48	321889	6S	27E	15	448	499
		M49	321890	6S	27E	15	448	501
		M50	321891	6S	27E	15	448	503
		M51	321892	6S	27E	15	448	505
		M52	321893	6S	27E	15	448	507
		M53	321894	6S	27E	15	448	509
		M54	321895	6S	27E	15	448	511
		M55	326856	6S	27E	15	463	629
		M56	324229	6S	27E	11	452	54

RECEIVED
BLM AZ STATE OFFICE
2010 AUG 23 A 9:50
PHOENIX, ARIZONA

44/bc

Type	Group	Name	AMC				Book	Page
			Number	T	R	S		
Lode	LS M - cont.	M57	326862	6S	27E	15	463	631
		M58	324230	6S	27E	11	452	56
		M59	326863	6S	27E	14	463	633
		M60	324231	6S	27E	11	452	58
		M61	326864	6S	27E	14	463	635
		M62	324232	6S	27E	11	452	60
		M63	326865	6S	27E	14	463	637
		M64	324233	6S	27E	11	452	62
		M65	326866	6S	27E	14	463	639
		M66	324234	6S	27E	11	452	64
		M67	326867	6S	27E	14	463	641
		M68	324235	6S	27E	11	452	66
		M69	326868	6S	27E	14	463	643
		M70	324236	6S	27E	11	452	68
		M71	326869	6S	27E	14	463	645
		M72	324237	6S	27E	11	452	70
		M73	321896	6S	27E	10	448	513
		M74	321897	6S	27E	10	448	515
		M76	321899	6S	27E	10	448	519
		M75	321898	6S	27E	10	448	517
		M77	321900	6S	27E	10	448	521
		M78	321901	6S	27E	10	448	523
		M79	321902	6S	27E	10	448	525
		M80	321903	6S	27E	10	448	527
		M81	321904	6S	27E	10	448	529
		M82	321905	6S	27E	10	448	531
		M83	321906	6S	27E	10	448	533
		M84	321907	6S	27E	10	448	535
		M85	321908	6S	27E	10	448	537
		M86	321909	6S	27E	10	448	539
		M87	321910	6S	27E	11	448	541
		M88	321911	6S	27E	11	448	543
		M89	321912	6S	27E	11	448	545
		M90	321913	6S	27E	11	448	547
		M91	321914	6S	27E	11	448	549
		M92	321915	6S	27E	11	448	551
		M93	321916	6S	27E	11	448	553
		M94	321917	6S	27E	11	448	555
		M95	321918	6S	27E	11	448	557
		M96	321919	6S	27E	11	448	559
		M97	321920	6S	27E	11	448	561
		M98	321921	6S	27E	11	448	563
		M99	321922	6S	27E	11	448	565
		M100	321923	6S	27E	11	448	567

RECEIVED
BLMAZ STATE OFFICE
2010 AUG 23 A 9:50
PHOENIX, ARIZONA

44/50

Type	Group	Name	AMC				Book	Page
Lode	LS M - cont.		Number	T	R	S		
		M101	321924	6S	27E	11	448 569	
		M102	321925	6S	27E	11	448 571	
		M103	321926	6S	27E	11	448 573	
		M104	321927	6S	27E	11	448 575	
		M105	321928	6S	27E	10	448 577	
		M106	321929	6S	27E	10	448 579	
		M107	321930	6S	27E	10	448 581	
		M108	321931	6S	27E	10	448 583	
		M109	321932	6S	27E	10	448 585	
		M110	321933	6S	27E	11	448 587	
		M111	321934	6S	27E	11	448 589	
		M112	321935	6S	27E	11	448 591	
		M113	321936	6S	27E	11	448 593	
		M114	321937	6S	27E	11	448 595	
		M115	321938	6S	27E	11	448 597	
		M116	321939	6S	27E	11	448 599	
		M117	321940	6S	27E	11	448 601	
		M118	321941	6S	27E	11	448 603	
		M119	321942	6S	27E	10	448 605	
		M120	321943	6S	27E	10	448 607	
		M121	321944	6S	27E	11	448 609	
		M122	321945	6S	27E	11	448 611	
		M123	321946	6S	27E	11	448 613	
		M124	321947	6S	27E	11	448 615	
		M145	326870	6S	27E	22	463 647	
		M146	326871	6S	27E	22	463 649	
		M147	326872	6S	27E	22	463 651	
		M148	326873	6S	27E	22	463 653	
		M149	326874	6S	27E	22	463 655	
		M150	326875	6S	27E	22	463 657	
		M151	326876	6S	27E	22	463 659	
		M152	326877	6S	27E	22	463 661	
		M153	326878	6S	27E	22	463 663	
		M154	326879	6S	27E	22	463 665	
		M155	326880	6S	27E	22	463 667	
		M156	326881	6S	27E	22	463 669	
		M157	326882	6S	27E	22	463 671	
		M158	326883	6S	27E	22	463 673	
		M159	326884	6S	27E	22	463 675	
		M160	326885	6S	27E	22	463 677	
		M161	326886	6S	27E	22	463 679	
		M162	326887	6S	27E	22	463 681	
		M163	326888	6S	27E	23	463 683	
		M164	326889	6S	27E	23	463 685	

RECEIVED
BLM AZ STATE OFFICE

2010 AUG 23 A 9 50

PHOENIX, ARIZONA

44/50

Type	Group	Name	AMC				Book	Page
			Number	T	R	S		
Lode	LS M - cont.	M165	326890	6S	27E	23	463	687
		M166	326891	6S	27E	23	463	689
		M167	326892	6S	27E	23	463	691
		M168	326893	6S	27E	23	463	693
		M169	326894	6S	27E	23	463	695
		M170	326895	6S	27E	23	463	697
		M171	326896	6S	27E	23	463	699
		M172	326897	6S	27E	23	463	701
		M173	326898	6S	27E	23	463	703
		M174	326899	6S	27E	23	463	705
		M175	326900	6S	27E	23	463	707
		M176	326901	6S	27E	23	463	709
		M177	326902	6S	27E	23	463	711
		M178	326903	6S	27E	23	463	713
		M188	326904	6S	27E	22	463	715
		M189	326905	6S	27E	22	463	717
		M190	326906	6S	27E	22	463	719
		M191	326907	6S	27E	22	463	721
		M192	326908	6S	27E	22	463	723
		M193	326909	6S	27E	22	463	725
		M194	326910	6S	27E	22	463	727
		M195	326911	6S	27E	22	463	729
		M196	326912	6S	27E	22	463	731
		M197	326913	6S	27E	22	463	733
		M199	326914	6S	27E	22	463	735
		M200	326915	6S	27E	22	463	737
		M201	326916	6S	27E	22	463	739
		M202	326917	6S	27E	22	463	741
		M203	326918	6S	27E	22	463	743
		M204	326919	6S	27E	22	463	745
		M205	326920	6S	27E	22	463	747
		M206	326921	6S	27E	22	463	749
		M207	333390	6S	27E	21	488	141
		M208	333391	6S	27E	21	488	143
		M209	333392	6S	27E	21	488	145
		M210	333393	6S	27E	21	488	147
		M211	333394	6S	27E	21	488	149
		M212	333395	6S	27E	21	488	151
		M213	333396	6S	27E	21	488	153
		M214	333397	6S	27E	21	488	155
		M215	333398	6S	27E	21	488	157
		M216	333399	6S	27E	21	488	159
		M217	333400	6S	27E	21	488	161
		M218	333401	6S	27E	21	488	163

RECEIVED
BLMAZ STATE OFFICE

2010 AUG 23 A 9:50

PHOENIX, ARIZONA

44/50

Type	Group	Name	AMC				Book	Page
			Number	T	R	S		
Lode	LS M - cont.	M219	333402	6S	27E	21	488	165
		M220	333403	6S	27E	21	488	167
		M221	333404	6S	27E	21	488	169
		M222	333405	6S	27E	21	488	171
		M223	333406	6S	27E	21	488	173
		M224	333407	6S	27E	21	488	175
		M225	333408	6S	27E	21	488	177
		M226	333409	6S	27E	21	488	179
		M227	333410	6S	27E	21	488	181
		M228	333411	6S	27E	21	488	183
		M229	333412	6S	27E	21	488	185
		M230	333413	6S	27E	21	488	187
		M231	333414	6S	27E	21	488	189
		M232	333415	6S	27E	21	488	191
		M233	333416	6S	27E	21	488	193
		M234	333417	6S	27E	21	488	195
		M235	333418	6S	27E	21	488	197
		M236	333419	6S	27E	16	488	199
		M237	333420	6S	27E	16	488	201
		M238	333421	6S	27E	16	488	203
	LS Mas	Mas No. 9	67657	6S	26E	27	249	269
		Mas No. 10	67658	6S	26E	27	249	270
		Mas No. 11	67659	6S	26E	27	249	271
		Mas No. 12	67660	6S	26E	27	249	272
		Mas No. 13	67661	6S	26E	27	249	273
		Mas No. 14	67662	6S	26E	27	249	274
		Mas No. 15	67663	6S	26E	27	249	275
		Mas No. 16	67664	6S	26E	27	249	276
		Mas No. 17	67665	6S	26E	27	249	277
		Mas No. 18	67666	6S	26E	27	249	278
		Mas No. 19	67667	6S	26E	34	249	279
		Mas No. 20	67668	6S	26E	34	249	280
		Mas No. 21	67669	6S	26E	34	249	281
		Mas No. 22	67670	6S	26E	34	249	282
		Mas No. 23	67671	6S	26E	34	249	283
		Mas No. 24	67672	6S	26E	34	249	284
		Mas No. 25	67673	6S	26E	34	249	285
		Mas No. 26	67674	6S	26E	34	249	286
		Mas No. 27	67675	6S	26E	34	249	287
		Mas No. 28	67676	6S	26E	34	249	288
		Mas No. 29	67677	6S	26E	34	249	289
		Mas No. 30	67678	6S	26E	34	249	290
		Mas No. 31	67679	6S	26E	34	249	291

RECEIVED
BLM AZ STATE OFFICE

2010 AUG 23 A 9:50

PHOENIX, ARIZONA

43/50

Type	Group	Name	AMC				Book	Page
			Number	T	R	S		
Lode	LS Mas - cont.	Mas No. 32	67680	6S	26E	34	249	292
		Mas No. 33	67681	6S	26E	34	249	293
		Mas No. 34	67682	6S	26E	34	249	294
		Mas No. 35	67683	6S	26E	34	249	295
		Mas No. 36	67684	6S	26E	34	249	296
		Mas No. 45	67685	6S	26E	27	249	297
		Mas No. 46	67686	6S	26E	27	249	298
		Mas No. 47	67687	6S	26E	27	249	299
		Mas No. 48	67688	6S	26E	27	249	300
		Mas No. 49	67689	6S	26E	27	249	301
		Mas No. 50	67690	6S	26E	27	249	302
		Mas No. 51	67691	6S	26E	27	249	303
		Mas No. 52	67692	6S	26E	27	249	304
		Mas No. 53	67693	6S	26E	27	249	305
		Mas No. 54	67694	6S	26E	27	249	306
		Mas No. 55	67695	6S	26E	27	249	307
		Mas No. 56	67696	6S	26E	27	249	308
		Mas No. 57	67697	6S	26E	27	249	309
		Mas No. 58	67698	6S	26E	27	249	310
		Mas No. 59	67699	6S	26E	27	249	311
		Mas No. 60	67700	6S	26E	27	249	312
		Mas No. 61	67701	6S	26E	27	249	313
		Mas No. 62	67702	6S	26E	27	249	314
		Mas No. 63	67703	6S	26E	27	249	315
		Mas No. 64	67704	6S	26E	27	249	316
		Mas No. 65	67705	6S	26E	27	249	317
		Mas No. 66	67706	6S	26E	27	249	318
		Mas No. 67	67707	6S	26E	27	249	319
		Mas No. 68	67708	6S	26E	27	249	320
		Mas No. 69	67709	6S	26E	27	249	321
		Mas No. 70	67710	6S	26E	27	249	322
		Mas No. 71	67711	6S	26E	27	249	323
		Mas No. 72	67712	6S	26E	34	249	324
		Mas No. 73	67713	6S	26E	28	249	325
		Mas No. 74	67714	6S	26E	28	249	326
		Mas No. 75	67715	6S	26E	28	249	327
		Mas No. 76	67716	6S	26E	28	249	328
		Mas No. 77	67717	6S	26E	28	249	329
		Mas No. 78	67718	6S	26E	28	249	330
		Mas No. 79	67719	6S	26E	28	249	331
		Mas No. 80	67720	6S	26E	28	249	332
		Mas No. 81	67721	6S	26E	28	249	333
		Mas No. 82	67722	6S	26E	28	249	334
		Mas No. 83	67723	6S	26E	33	249	335

RECEIVED
BLM AZ STATE OFFICE

2010 AUG 23 A 9:50

PHOENIX, ARIZONA

Handwritten initials/signature

Type	Group	Name	AMC				Book	Page
			Number	T	R	S		
Lode	LS Mas - cont.	Mas No. 84	67724	6S	26E	33	249	336
		Más No. 85	67725	6S	26E	33	249	337
		Más No. 86	67726	6S	26E	33	249	338
		Más No. 87	67727	6S	26E	33	249	339
		Más No. 88	67728	6S	26E	33	249	340
		Mas No. 89	67729	6S	26E	33	249	341
		Más No. 90	67730	6S	26E	33	249	342
		Más No. 91	67731	6S	26E	33	249	343
		Más No. 92	67732	6S	26E	33	249	344
		Más No. 93	67733	6S	26E	33	249	345
		Más No. 94	67734	6S	26E	33	249	346
		Mas No. 96	67735	6S	26E	33	249	348
		Más No. 98	67736	6S	26E	33	249	349
		Mas No. 100	67737	6S	26E	33	249	350
	LS Pabst							
		Pabst A	67655	6S	26E	14	414	37
	LS Schlitz							
		Schlitz A	67656	6S	26E	14	414	35
	LS Senorbac							
		Senorbac 24A	67551	5S	27E	31	415	301
		Senorbac 30A	67557	5S	27E	31	415	317
		Senorbac 31A	67558	5S	27E	31	415	329
		Senorbac 35A	67561	5S	27E	31	415	333
	SZ AZCO							
		AZCO #1 Amended	292727	6S	27E	33	512	669
		AZCO #2 Amended	292728	7S	27E	4	512	671
		AZCO #3 Amended	292729	6S	27E	33	512	673
		AZCO #4 Amended	292730	7S	27E	4	512	675
		AZCO #5 Amended	292731	6S	27E	33	512	677
		AZCO #6 Amended	292732	7S	27E	4	512	679
		AZCO #7 Amended	292733	6S	27E	33	512	681
		AZCO #8 Amended	292734	7S	27E	4	512	683
		AZCO #9 Amended	292735	6S	27E	33	512	685
		AZCO #10 Amended	292736	7S	27E	4	512	687
		AZCO #11 Amended	292737	6S	27E	33	512	689
		AZCO #12 Amended	292738	7S	27E	4	512	691
		AZCO #13 Amended	292739	6S	27E	33	512	693
		AZCO #14 Amended	292740	7S	27E	4	512	695
		AZCO #15 Amended	292741	6S	27E	33	512	697
		AZCO #16 Amended	292742	7S	27E	4	512	699
		AZCO #17 Amended	292743	6S	27E	33	512	701
		AZCO #18 Amended	292744	7S	27E	4	512	703
		AZCO #33 Amended	292759	6S	27E	33	512	705
		AZCO #34 Amended	292760	6S	27E	33	512	707

RECEIVED
BLM AZ STATE OFFICE

2010 AUG 23 A 9:50

PHOENIX, ARIZONA

40/30

Type	Group	Name	AMC				Book	Page
			Number	T	R	S		
Lode	SZ AZCO - cont.	AZCO #35 Amended	292761	6S	27E	33	512	709
		AZCO #36 Amended	292762	6S	27E	33	512	711
		AZCO #37 Amended	292763	6S	27E	33	512	713
		AZCO #38 Amended	292764	6S	27E	33	512	715
		AZCO #39 Amended	294150	6S	27E	33	512	717
		AZCO #40 Amended	294151	6S	27E	33	512	719
		AZCO #41 Amended	294152	6S	27E	33	512	721
		AZCO #42 Amended	294153	6S	27E	33	512	723
		AZCO #43 Amended	294154	6S	27E	28	512	725
		AZCO #44 Amended	298861	6S	27E	34	512	727
		AZCO #45 Amended	298862	6S	27E	34	512	729
		AZCO #100 Amended	292765	6S	27E	33	512	731
		AZCO #101 Amended	292766	6S	27E	33	512	733
		AZCO #102 Amended	292767	6S	27E	33	512	735
		AZCO #103 Amended	292768	6S	27E	33	512	737
		AZCO #104 Amended	292769	6S	27E	33	512	739
		AZCO #105 Amended	292770	6S	27E	33	512	741
		AZCO #106 Amended	292771	6S	27E	33	512	743
		AZCO #107 Amended	292772	6S	27E	33	512	745
		AZCO #108 Amended	292773	6S	27E	33	512	747
		AZCO #109 Amended	292774	6S	27E	33	512	749
		AZCO #110 Amended	292775	6S	27E	33	512	751
		AZCO #111 Amended	292776	6S	27E	33	512	753
		AZCO #112 Amended	292777	6S	27E	33	512	755
		AZCO #113 Amended	292778	6S	27E	33	512	757
		AZCO #126 Amended	292791	6S	27E	27	512	759
		AZCO #127 Amended	292792	6S	27E	27	512	761
		AZCO #128 Amended	292793	6S	27E	34	512	763
		AZCO #129 Amended	292794	6S	27E	34	512	765
		AZCO #130 Amended	292795	6S	27E	34	512	767
		AZCO #131 Amended	292796	6S	27E	34	512	769
		AZCO #132 Amended	292797	6S	27E	34	512	771
		AZCO #133 Amended	292798	6S	27E	34	512	773
		AZCO #134 Amended	292799	6S	27E	34	512	775
		AZCO #135 Amended	292800	6S	27E	34	512	777
		AZCO #136 Amended	292801	6S	27E	34	512	779
		AZCO #137 Amended	292802	6S	27E	34	512	781
		AZCO #138 Amended	292803	6S	27E	34	512	783
		AZCO #139 Amended	292804	6S	27E	34	512	785
		AZCO #144 Amended	292809	6S	27E	34	512	787
		AZCO #145 Amended	292810	6S	27E	34	512	789
		AZCO #146 Amended	292811	6S	27E	34	512	791
		AZCO #147 Amended	292812	6S	27E	34	512	793
		AZCO #155 Amended	292820	6S	27E	28	512	795

RECEIVED
BLM AZ STATE OFFICE

2010 AUG 23 A 9:50

PHOENIX, ARIZONA

44/50

Type	Group	Name	AMC Number	T	R	S	Book	Page
Lode	SZ AZCO - cont.	AZCO #157 Amended	292822	6S	27E	28	512	797
		AZCO #159 Amended	292824	6S	27E	28	512	799
		AZCO #161 Amended	292826	6S	27E	28	512	801
		AZCO #163 Amended	292828	6S	27E	27	512	803
		AZCO #164 Amended	292829	6S	27E	27	512	805
		AZCO #165 Amended	292830	6S	27E	27	512	807
		AZCO #166 Amended	292831	6S	27E	27	512	809
		AZCO #167 Amended	292832	6S	27E	27	512	811
		AZCO #168 Amended	292833	6S	27E	27	512	813
		AZCO #169 Amended	292834	6S	27E	27	512	815
		AZCO #170 Amended	292835	6S	27E	27	512	817
		AZCO #171 Amended	292836	6S	27E	27	512	819
		AZCO #172 Amended	292837	6S	27E	27	512	821
		AZCO #173 Amended	292838	6S	27E	27	512	823
		AZCO #174 Amended	292839	6S	27E	27	512	825
		AZCO #175 Amended	292840	6S	27E	27	512	827
		AZCO #176 Amended	292841	6S	27E	27	512	829
		AZCO #177 Amended	292842	6S	27E	27	512	831
		AZCO #178 Amended	292843	6S	27E	27	512	833
		AZCO #179 Amended	292844	6S	27E	27	512	835
		AZCO #180 Amended	292845	6S	27E	26	512	837
		AZCO #181 Amended	292846	6S	27E	26	512	839
		AZCO #182 Amended	292847	6S	27E	26	512	841
		AZCO #183 Amended	292848	6S	27E	26	512	843
		AZCO #185 Amended	298867	6S	27E	26	512	845
		AZCO #190 Amended	298929	6S	27E	27	512	847
		AZCO #191 Amended	298930	6S	27E	27	512	849
		AZCO #192 Amended	298931	6S	27E	27	512	851
		AZCO #193 Amended	298932	6S	27E	27	512	853
		AZCO #194 Amended	298933	6S	27E	27	512	855
		AZCO #195 Amended	292850	6S	27E	27	512	857
		AZCO #196 Amended	292851	6S	27E	26	512	859
		AZCO #197 Amended	292852	6S	27E	26	512	861
		AZCO #198 Amended	292853	6S	27E	26	512	863
		AZCO #202 Amended	292856	6S	27E	35	512	865
		AZCO #203 Amended	294155	6S	27E	28	512	867
		AZCO #205 Amended	294157	6S	27E	28	512	869
		AZCO #207 Amended	294159	6S	27E	28	512	871
		AZCO #209 Amended	294161	6S	27E	28	512	873
		AZCO #300 Amended	294192	6S	27E	30	512	875
		AZCO #301 Amended	294193	6S	27E	30	512	877
		AZCO #302 Amended	294194	6S	27E	25	512	879
		AZCO #303 Amended	294195	6S	27E	25	512	881
		AZCO #304 Amended	294196	6S	27E	25	512	883

RECEIVED
BLM AZ STATE OFFICE

2010 AUG 23 A 9:50

PHOENIX, ARIZONA

44/500

Type	Group	Name	AMC				Book	Page
			Number	T	R	S		
Lode	SZ AZCO - cont.	AZCO #305 Amended	294197	6S	27E	30	512	885
		AZCO #306 Amended	<u>294198</u>	6S	27E	30	512	887
		AZCO #357 Amended	294167	6S	27E	24	512	889
		AZCO #358 Amended	298934	6S	27E	24	512	891
		AZCO #359 Amended	294168	6S	27E	24	512	893
		AZCO #360 Amended	298935	6S	27E	24	512	895
		AZCO #361 Amended	294169	6S	27E	24	512	897
		AZCO #362 Amended	298936	6S	27E	24	512	899
		AZCO #363 Amended	294170	6S	27E	24	512	901
		AZCO #364 Amended	294171	6S	27E	24	512	903
		AZCO #365 Amended	294172	6S	27E	24	512	905
		AZCO #366 Amended	294173	6S	27E	24	512	907
		AZCO #367 Amended	294174	6S	27E	23	512	909
		AZCO #368 Amended	294175	6S	27E	23	512	911
		AZCO #369 Amended	294176	6S	27E	23	512	913
		AZCO #370 Amended	294177	6S	27E	23	512	915
		AZCO #371 Amended	294178	6S	27E	23	512	917
		AZCO #372 Amended	294179	6S	27E	23	512	919
		AZCO #373 Amended	294180	6S	27E	23	512	921
		AZCO #374 Amended	294181	6S	27E	23	512	923
		AZCO #375 Amended	294182	6S	27E	23	512	925
		AZCO #376 Amended	294183	6S	27E	23	512	927
		AZCO #377 Amended	294184	6S	27E	23	512	929
		AZCO #378 Amended	294185	6S	27E	23	512	931
		AZCO #379 Amended	294186	6S	27E	23	512	933
		AZCO #380 Amended	294187	6S	27E	23	512	935
		AZCO #381 Amended	294188	6S	27E	26	512	937
		AZCO #382 Amended	294189	6S	27E	26	512	939
		AZCO #383 Amended	294190	6S	27E	26	512	941
		AZCO #384 Amended	<u>294191</u>	6S	27E	26	512	943
		AZCO #400 Amended	298868	6S	27E	36	512	945
		AZCO #402 Amended	298870	6S	27E	36	512	947
		AZCO #410 Amended	298876	6S	27E	36	512	949
		AZCO #411 Amended	298877	6S	27E	29	512	951
		AZCO #412 Amended	298878	6S	27E	29	512	953
		AZCO #413 Amended	298879	6S	27E	29	512	955
		AZCO #414 Amended	298880	6S	27E	29	512	957
		AZCO #415 Amended	298881	6S	27E	29	512	959
		AZCO #416 Amended	298882	6S	27E	29	512	961
		AZCO #417 Amended	298883	6S	27E	29	512	963
		AZCO #418 Amended	298884	6S	27E	29	512	965
		AZCO #419 Amended	298885	6S	27E	29	512	967
		AZCO #420 Amended	298886	6S	27E	29	512	969
		AZCO #421 Amended	298887	6S	27E	29	512	971

RECEIVED
BLM AZ STATE OFFICE

2010 AUG 23 A 9:50

PHOENIX, ARIZONA

44/gc

Type	Group	Name	AMC Number	T	R	S	Book	Page
Lode	SZ AZCO - cont.	AZCO #422 Amended	298888	6S	27E	29	512	973
		AZCO #423 Amended	298889	6S	27E	29	512	975
		AZCO #424 Amended	298890	6S	27E	29	512	977
		AZCO #425 Amended	298891	6S	27E	29	512	979
		AZCO #426 Amended	298892	6S	27E	29	512	981
		AZCO #427 Amended	298893	6S	27E	29	512	983
		AZCO #428 Amended	298894	6S	27E	29	512	985
		AZCO #429 Amended	298895	6S	27E	29	512	987
		AZCO #430 Amended	298896	6S	27E	29	512	989
		AZCO #441 Amended	305755	6S	27E	29	512	991
		AZCO #442 Amended	305756	6S	27E	29	512	993
		AZCO #443 Amended	305757	6S	27E	29	512	995
		AZCO #444 Amended	305758	6S	27E	21	512	997
		AZCO #445 Amended	305759	6S	27E	20	512	999
		AZCO #446 Amended	305760	6S	27E	20	513	1
		AZCO #447 Amended	305761	6S	27E	20	513	3
		AZCO #448 Amended	305762	6S	27E	20	513	5
		AZCO #449 Amended	305763	6S	27E	20	513	7
		AZCO #450 Amended	305764	6S	27E	20	513	9
		AZCO #461 Amended	298897	6S	27E	28	513	11
		AZCO #462 Amended	298898	6S	27E	28	513	13
		AZCO #463 Amended	298899	6S	27E	28	513	15
		AZCO #465 Amended	324367	6S	27E	28	513	17
		AZCO #466 Amended	324368	6S	27E	28	513	19
		AZCO #467 Amended	324369	6S	27E	28	513	21
		AZCO #468 Amended	324370	6S	27E	28	513	23
		AZCO #469 Amended	324371	6S	27E	21	513	25
		SG 1	340956	6S	27E	20	513	27
		SG 2	340957	6S	27E	28	513	29
		SG 3	340958	6S	27E	29	513	31
		SG 4	340959	6S	27E	29	513	33
		SG 5	340960	6S	27E	29	513	35
		SG 6	340961	6S	27E	33	513	37
		SG 7	340962	6S	27E	33	513	39
		SG 8	340963	6S	27E	33	513	41
		SG 9	340964	7S	27E	4	513	43
		SG 10	340965	7S	27E	4	513	45
		SG 11	340966	7S	27E	4	513	47
		SG 12 Amended	340967	7S	27E	4	525	947
		SG 13	340968	7S	27E	4	513	51
		SG 14	340969	7S	27E	4	513	53
		SG 15	340970	6S	27E	33	513	55
		SG 16	340971	6S	27E	33	513	57

RECEIVED
BLMAZ STATE OFFICE

2010 AUG 23 A 9 50

PHOENIX, ARIZONA

SZ SG

43/50

Type	Group	Name	AMC Number	T	R	S	Book	Page
Lode	SZ SG - cont.	SG 17	340972	6S	27E	33	513	59
		SG 18	340973	6S	27E	33	513	61
		SG 19	340974	6S	27E	33	513	63
		SG 20	340975	6S	27E	33	513	65
		SG 21	340976	6S	27E	34	513	67
		SG 22	340977	6S	27E	34	513	69
		SG 23	340978	6S	27E	27	513	71
		SG 24	340979	6S	27E	34	513	73
		SG 25	340980	6S	27E	34	513	75
		SG 26	340981	6S	27E	26	513	77
		SG 27	340982	6S	27E	27	513	79
		SG 28	340983	6S	27E	26	513	81
		SG 29	340984	6S	27E	27	513	83
		SG 30	340985	6S	27E	27	513	85
		SG 31	340986	6S	27E	26	513	87
		SG 32	340987	6S	27E	27	513	89
		SG 33	340988	6S	27E	27	513	91
		SG 34	340989	6S	27E	23	513	93
		SG 35	340990	6S	27E	23	513	95
		SG 36	340991	6S	27E	23	513	97
		SG 37	340992	6S	27E	23	513	99
		SG 38	340993	6S	27E	28	513	101
		SG 39	340994	6S	27E	24	513	103
		SG 40	340995	6S	27E	25	513	105
		SG 41	340996	6S	27E	27	513	107
		SG 42	340997	6S	27E	28	513	109
		SG 43	340998	6S	27E	28	513	111
		SG 44	340999	6S	27E	23	513	113
		SG 45	341000	6S	27E	23	513	115
		SG 46	341001	6S	27E	25	513	117
		SG 47	344116	6S	27E	26	519	75
		SG 48	344117	6S	27E	26	519	77
		SG 49	344118	6S	27E	26	519	79
		SG 50	344119	6S	27E	23	519	81
		SG 51	344120	6S	27E	24	519	83
		SG 52	344121	6S	27E	24	519	85
		SG 53	344122	6S	27E	27	519	419
		SZ 1	341002	6S	27E	29	513	119
		SZ 2	341003	6S	27E	29	513	121
		SZ 3	341004	6S	27E	29	513	123
		SZ 4	341005	6S	27E	29	513	125
		SZ 5	341006	6S	27E	29	513	127
		SZ 6	341007	6S	27E	29	513	129
		SZ 7	341008	6S	27E	29	513	131

RECEIVED
BLM AZ STATE OFFICE

2010 AUG 23 A 9:50

PHOENIX, ARIZONA

44/50

Type	Group	Name	AMC Number	T	R	S	Book	Page
Lode	SZ SG - cont.	SZ 8	341009	6S	27E	29	513	133
		SZ 9	341010	6S	27E	29	513	135
		SZ 10	341011	6S	27E	29	513	137
		SZ 11	341012	6S	27E	29	513	139
		SZ 12	341013	6S	27E	29	513	141
		SZ 13	341014	6S	27E	29	513	143
		SZ 14	341015	6S	27E	20	513	145
		SZ 15	341016	6S	27E	20	513	147
		SZ 16	341017	6S	27E	20	513	149
		SZ 17	341018	6S	27E	20	513	151
		SZ 18	341019	6S	27E	20	513	153
		SZ 19	341020	6S	27E	20	513	155
		SZ 20	341021	6S	27E	20	513	157
		SZ 21	341022	6S	27E	20	513	159
		SZ 22	341023	6S	27E	20	513	161
		SZ 23	341024	6S	27E	20	513	163
		SZ 24	341025	6S	27E	20	513	165
		SZ 25	341026	6S	27E	20	513	167
	SZL Jerico	Jerico	46468	6S	27E	35	531	522
		Jerico No. 2	46469	6S	27E	35	519	45

Mill Site (Number: 218)

SZ SOB

RECEIVED
BLM AZ STATE OFFICE

2010 AUG 23 A 9 50

PHOENIX, ARIZONA

41/50

SZ SOB 1	326065	6S	27E	27	458	703
SZ SOB 2	326066	6S	27E	27	458	704
SZ SOB 3	326067	6S	27E	27	458	705
SZ SOB 4	326068	6S	27E	27	458	706
SZ SOB 5	326069	6S	27E	27	458	707
SZ SOB 6	326070	6S	27E	27	458	708
SZ SOB 7	326071	6S	27E	27	458	709
SZ SOB 8	326072	6S	27E	27	458	710
SZ SOB 9	326073	6S	27E	27	458	711
SZ SOB 10	326074	6S	27E	27	458	712
SZ SOB 11	326075	6S	27E	27	458	713
SZ SOB 12	326076	6S	27E	27	458	714
SZ SOB 13	326077	6S	27E	29	458	715
SZ SOB 14	326078	6S	27E	29	458	716
SZ SOB 15	326079	6S	27E	29	458	717
SZ SOB 16	326080	6S	27E	29	458	718
SZ SOB 17	326081	6S	27E	29	458	719
SZ SOB 18	326082	6S	27E	29	458	720
SZ SOB 19	326083	6S	27E	20	458	721
SZ SOB 20	326084	6S	27E	20	458	722
SZ SOB 21	326085	6S	27E	20	458	723

Type	Group	Name	AMC			Book	Page
			Number	T	R		
Mill Site	SZ SOB - cont.	SOB 22	326086	6S	27E	20	458 724
		SOB 23	326087	6S	27E	29	458 725
		SOB 24	326088	6S	27E	29	458 726
		SOB 25	326089	6S	27E	29	458 727
		SOB 26	326090	6S	27E	29	458 728
		SOB 27	326091	6S	27E	29	458 729
		SOB 28	326092	6S	27E	29	458 730
		SOB 29	326093	6S	27E	29	458 731
		SOB 30	326094	6S	27E	29	458 732
		SOB 31	326095	6S	27E	29	458 733
		SOB 32	326096	6S	27E	29	458 734
		SOB 33	326097	6S	27E	29	458 735
		SOB 34	326098	6S	27E	29	458 736
		SOB 35	326099	6S	27E	29	458 737
		SOB 36	326100	6S	27E	29	458 738
		SOB 37	326101	6S	27E	29	458 739
		SOB 38	326102	6S	27E	29	458 740
		SOB 39	326103	6S	27E	29	458 741
		SOB 40	326104	6S	27E	29	458 742
		SOB 41	326105	6S	27E	29	458 743
		SOB 42	326106	6S	27E	29	458 744
		SOB 43	326107	6S	27E	29	458 745
		SOB 44	326108	6S	27E	29	458 746
		SOB 45	326109	6S	27E	29	458 747
		SOB 46	326110	6S	27E	29	458 748
		SOB 47	326111	6S	27E	21	458 749
		SOB 48	326112	6S	27E	21	458 750
		SOB 49	326113	6S	27E	21	458 751
		SOB 50	326114	6S	27E	21	458 752
		SOB 51	326115	6S	27E	28	458 753
		SOB 52	326116	6S	27E	28	458 754
		SOB 53	326117	6S	27E	28	458 755
		SOB 54	326118	6S	27E	28	458 756
		SOB 55	326119	6S	27E	28	458 757
		SOB 56	326120	6S	27E	28	458 758
		SOB 57	326121	6S	27E	28	458 759
		SOB 58	326122	6S	27E	28	458 760
		SOB 59	326123	6S	27E	28	458 761
		SOB 60	326124	6S	27E	28	458 762
		SOB 61	326125	6S	27E	28	458 763
		SOB 62	326126	6S	27E	28	458 764
		SOB 63	326127	6S	27E	28	458 765
		SOB 64	326128	6S	27E	28	458 766
		SOB 65	326129	6S	27E	28	458 767

RECEIVED
BLMAZ STATE OFFICE

2010 AUG 23 A 9 50

PHOENIX, ARIZONA

44/50

Type	Group	Name	AMC				Book	Page
			Number	T	R	S		
Mill Site	SZ SOB - cont.	SØB 66	326130	6S	27E	28	458	768
		SØB 67	326131	6S	27E	28	458	769
		SØB 68	326132	6S	27E	28	458	770
		SØB 69	326133	6S	27E	28	458	771
		SØB 70	326134	6S	27E	28	458	772
		SØB 71	326135	6S	27E	28	458	773
		SØB 72	326136	6S	27E	28	458	774
		SØB 73	326137	6S	27E	28	458	775
		SØB 74	326138	6S	27E	28	458	776
		SØB 75	326139	6S	27E	28	458	777
		SØB 76	326140	6S	27E	28	458	778
		SØB 77	326141	6S	27E	21	458	779
		SØB 78	326142	6S	27E	21	458	780
		SØB 79	326143	6S	27E	28	458	781
		SØB 80	326144	6S	27E	28	458	782
		SØB 81	326145	6S	27E	28	458	783
		SØB 82	326146	6S	27E	28	458	784
		SØB 83	326147	6S	27E	28	458	785
		SØB 84	326148	6S	27E	28	458	786
		SØB 85	326149	6S	27E	28	458	787
		SØB 86	326150	6S	27E	28	458	788
		SØB 87	326151	6S	27E	28	458	789
		SØB 88	326152	6S	27E	28	458	790
		SØB 89	326153	6S	27E	28	458	791
		SØB 90	326154	6S	27E	28	458	792
		SØB 91	326155	6S	27E	28	458	793
		SØB 92	326156	6S	27E	28	458	794
		SØB 93	326157	6S	27E	28	458	795
		SØB 94	326158	6S	27E	28	458	796
		SØB 95	326159	6S	27E	28	458	797
		SØB 96	326160	6S	27E	28	458	798
		SØB 97	326161	6S	27E	28	458	799
		SØB 98	326162	6S	27E	28	458	800
		SØB 99	326163	6S	27E	28	458	801
		SØB 100	326164	6S	27E	28	458	802
		SØB 101	326165	6S	27E	28	458	803
		SØB 102	326166	6S	27E	28	458	804
		SØB 103	326167	6S	27E	28	458	805
		SØB 104	326168	6S	27E	28	458	806
		SØB 105	326169	6S	27E	28	458	807
		SØB 106	326170	6S	27E	28	458	808
		SØB 107	326171	6S	27E	28	458	809
		SØB 108	326172	6S	27E	28	458	810
		SØB 109	326173	6S	27E	28	458	811

RECEIVED
BLM AZ STATE OFFICE

2010 AUG 23 A 9 50

PHOENIX, ARIZONA

44/50

Type	Group	Name	AMC				Book	Page
			Number	T	R	S		
Mill Site	SZ SOB - cont.	SØB 110	326174	6S	27E	28	458	812
		SØB 111	326175	6S	27E	33	458	813
		SØB 112	326176	6S	27E	33	458	814
		SØB 113	326177	6S	27E	33	458	815
		SØB 114	326178	6S	27E	33	458	816
		SØB 115	326179	6S	27E	28	458	817
		SØB 116	326180	6S	27E	28	458	818
		SØB 117	326181	6S	27E	28	458	819
		SØB 118	326182	6S	27E	28	458	820
		SØB 119	326183	6S	27E	28	458	821
		SØB 120	326184	6S	27E	28	458	822
		SØB 121	326185	6S	27E	28	458	823
		SØB 122	326186	6S	27E	28	458	824
		SØB 123	326187	6S	27E	28	458	825
		SØB 124	326188	6S	27E	28	458	826
		SØB 125	326189	6S	27E	28	458	827
		SØB 126	326190	6S	27E	28	458	828
		SØB 127	326191	6S	27E	28	458	829
		SØB 128	326192	6S	27E	28	458	830
		SØB 129	326193	6S	27E	28	458	831
		SØB 130	326194	6S	27E	28	458	832
		SØB 131	326195	6S	27E	28	458	833
		SØB 132	326196	6S	27E	28	458	834
		SØB 133	326197	6S	27E	28	458	835
		SØB 134	326198	6S	27E	28	458	836
		SØB 135	326199	6S	27E	28	458	837
		SØB 136	326200	6S	27E	28	458	838
		SØB 137	326201	6S	27E	28	458	839
		SØB 138	326202	6S	27E	28	458	840
		SØB 139	326203	6S	27E	28	458	841
		SØB 140	326204	6S	27E	28	458	842
		SØB 141	326205	6S	27E	28	458	843
		SØB 142	326206	6S	27E	28	458	844
		SØB 143	326207	6S	27E	28	458	845
		SØB 144	326208	6S	27E	28	458	846
		SØB 145	326209	6S	27E	28	458	847
		SØB 146	326210	6S	27E	33	458	848
		SØB 147	326211	6S	27E	33	458	849
		SØB 148	326212	6S	27E	33	458	850
		SØB 149	326213	6S	27E	33	458	851
		SØB 150	326214	6S	27E	33	458	852
		SØB 151	326215	6S	27E	33	458	853
		SØB 152	326216	6S	27E	28	458	854
		SØB 153	326217	6S	27E	28	458	855

RECEIVED
BLM AZ STATE OFFICE

2010 AUG 23 A 9:50

PHOENIX, ARIZONA

44/52

Type	Group	Name	AMC				Book	Page
			Number	T	R	S		
Mill Site	SZ SOB - cont.	SOB 154	326218	6S	27E	28	458	856
		SOB 155	326219	6S	27E	28	458	857
		SOB 156	326220	6S	27E	28	458	858
		SOB 157	326221	6S	27E	28	458	859
		SOB 158	326222	6S	27E	28	458	860
		SOB 159	326223	6S	27E	28	458	861
		SOB 160	326224	6S	27E	28	458	862
		SOB 161	326225	6S	27E	28	458	863
		SOB 162	326226	6S	27E	28	458	864
		SOB 163	326227	6S	27E	28	458	865
		SOB 164	326228	6S	27E	28	458	866
		SOB 165	326229	6S	27E	28	458	867
		SOB 166	326230	6S	27E	28	458	868
		SOB 167	326231	6S	27E	28	458	869
		SOB 168	326232	6S	27E	28	458	870
		SOB 169	326233	6S	27E	28	458	871
		SOB 170	326234	6S	27E	28	458	872
		SOB 171	326235	6S	27E	28	458	873
		SOB 172	326236	6S	27E	28	458	874
		SOB 173	326237	6S	27E	28	458	875
		SOB 174	326238	6S	27E	28	458	876
		SOB 175	326239	6S	27E	28	458	877
		SOB 176	326240	6S	27E	28	458	878
		SOB 177	326241	6S	27E	28	458	879
		SOB 178	326242	6S	27E	28	458	880
		SOB 179	326243	6S	27E	28	458	881
		SOB 180	326244	6S	27E	33	458	882
		SOB 181	326245	6S	27E	33	458	883
		SOB 182	326246	6S	27E	33	458	884
		SOB 183	326247	6S	27E	33	458	885
		SOB 184	326248	6S	27E	33	458	886
		SOB 185	326249	6S	27E	33	458	887
		SOB 186	326250	6S	27E	33	458	888
		SOB 187	326251	6S	27E	33	458	889
		SOB 188	326252	6S	27E	27	458	890
		SOB 189	326253	6S	27E	27	458	891
		SOB 190	326254	6S	27E	27	458	892
		SOB 191	326255	6S	27E	27	458	893
		SOB 192	326256	6S	27E	27	458	894
		SOB 193	326257	6S	27E	27	458	895
		SOB 194	326258	6S	27E	27	458	896
		SOB 195	326259	6S	27E	27	458	897
		SOB 196	326260	6S	27E	27	458	898
		SOB 197	326261	6S	27E	27	458	899

RECEIVED
BLM AZ STATE OFFICE

2010 AUG 23 A 9:50

PHOENIX, ARIZONA

44/50

Type	Group	Name	AMC				Book	Page
			Number	T	R	S		
Mill Site	SZ SOB - cont.	SOB 198	326262	6S	27E	27	458	900
		SOB 199	326263	6S	27E	27	458	901
		SOB 200	326264	6S	27E	27	458	902
		SOB 201	326265	6S	27E	27	458	903
		SOB 202	326266	6S	27E	27	458	904
		SOB 203	326267	6S	27E	27	458	905
		SOB 204	326268	6S	27E	27	458	906
		SOB 205	326269	6S	27E	27	458	907
		SOB 206	326270	6S	27E	27	458	908
		SOB 207	326271	6S	27E	27	458	909
		SOB 208	326272	6S	27E	27	458	910
		SOB 209	326273	6S	27E	27	458	911
		SOB 210	326274	6S	27E	27	458	912
		SOB 211	326275	6S	27E	27	458	913
		SOB 212	326276	6S	27E	27	458	914
		SOB 213	326277	6S	27E	34	458	915
		SOB 214	326278	6S	27E	34	458	916
		SOB 215	326279	6S	27E	26	458	917
		SOB 216	326280	6S	27E	26	458	918
		SOB 217	326281	6S	27E	26	458	919
		SOB 218	326282	6S	27E	26	458	920

RECEIVED
BLM AZ STATE OFFICE

2010 AUG 23 A 9:50

PHOENIX, ARIZONA

21/50

ENTERED INTO COMPUTER

SEP 13 2010

United States Department of the Interior
 Bureau of Land Management
 LANDS/RECREATION & PLANNING
 ONE N CENTRAL AVE
 PHOENIX, AZ 85004 -2203
 Phone:

Receipt

No: 2209142

Transaction #: 2279203	
Date of Transaction: 09/03/2010	
CUSTOMER: ENTERED INTO COMPUTER	
FREEPORT MCMORAN CORP 333 N CENTRAL AVE PHOENIX, AZ 85004 US	SEP 13 2010 <i>M</i>

LINE #	QTY	DESCRIPTION	REMARKS	UNIT PRICE	TOTAL
1	1.00	LOCATABLE MINERALS / MINING CLAIMS-NOT NEW-UNADJUD, ONE AUTH NO. ONLY / MINING CLAIM MONEY RECEIVED CASES: AMC340515/\$140560.00	MAINT (1004) 2011	- n/a -	140560.00
TOTAL:					\$140,560.00

PAYMENT INFORMATION			
1	AMOUNT:	140560.00	POSTMARKED: N/A
	TYPE:	CHECK	RECEIVED: 09/03/2010
	CHECK NO:	0000690936	
	NAME:	FREEPORT MCMORAN CORP 333 N CENTRAL AVE PHOENIX AZ 85004 US	

REMARKS

This receipt was generated by the automated BLM Collections and Billing System and is a paper representation of a portion of the official electronic record contained therein.

RECEIPT NUMBER: 1768992

DATE ENTERED INTO COMPUTER: SEP 12 2008 PB

LEAD AMC SERIAL NUMBER	AMC SERIAL NUMBER(S)
340495	340515; 539-554; 558-570;
292727	292727-744; 759-778; 791-292804; 292856
"	292809-812; 820; 822; 824; 826; 828-848; 850-853
341652	341652-681;
333390	333390-421
334772	334772-827
329064	329068; 077-078; 087-093
329094	329113; 115; 123-130; 144-145;
321860	321860-947
330967	330969; 971; 973;
331727	331745; 747; 749; 751-753
289500	289500-501
293492	293498
66892	67892; 831; 833; 835; 837; 839; 841
66892	67551; 5758; 61; 96
"	67615-619; 633-634; 637; 642; 655-67737
"	67750; 67; 72-76;
101235	101253-254; 282-286;
344109	344116-122;
305755	305755-64;
340956	340956-341026;
46122	46468-69;
326786	326843-921
326065	326065-282
324229	324229-237
324366	324367-371
324842	324892-937
298849	298852; 855
298861	298861-62; 67-68; 70; 876-899
298929	298929-936
294150	294150-155; 157; 159; 161; 167-198
294346	294348-350

August 22, 2008

Bureau of Land Management
Department of the Interior
One N. Central Avenue
Phoenix, AZ 85004

2008

Grand total 1004/50

RE: NOTICE OF PAYMENT OF ANNUAL CLAIM MAINTENANCE FEES

This will serve as notice that Freeport-McMoRan Corporation, formerly known as Phelps Dodge Corporation, whose address for purposes of this filing is 1124 W. Thatcher Blvd. Suite 98, Safford, AZ 85546, intends to hold the mining claims and/or mill sites described on Exhibit A attached hereto for the assessment year ending at 12 o'clock, noon, on September 1, 2009 by payment of the annual maintenance fee of \$125 per claim or site. Payment of such amount is made herewith for such assessment year for each of the claims and sites, the name, and BLM serial number with the book and page or index number of recording of the location notice in the official records of Graham County, Arizona, of which, is set forth on Exhibit A attached hereto and by this reference incorporated herein.

**FREEPORT-MCMORAN CORPORATION,
formerly, Phelps Dodge Corporation**

Donald A. Stillwell
Donald A. Stillwell

RECEIVED
BLM AZ STATE OFFICE
2008 AUG 22 P 4:00
PHOENIX, ARIZONA

Encl: Check #616566 (FMI Safford)

State of Arizona)
) ss.
County of Maricopa)

This instrument was acknowledged before me this 22nd day of August, 2008 by Donald A. Stillwell, Freeport-McMoRan Corporation, formerly, Phelps Dodge Corporation, a New York corporation, for and on behalf of the corporation.

(Seal)

Stephanie D. Turton
Notary Public
My commission expires: 11-18-2011



STEPHANIE D. TURTON
Notary Public - Arizona
Maricopa County
Expires 11/18/2011

ENTERED INTO COMPUTER
SEP 12 2008 *PB*

Safford District - Unpatented Claims Summary

District	Group	Land Class	Type	Count	Acres
Lone Star					
	DP Ben Hur	BLM	Lode	31	637.515
	DP Chesley Wash	BLM	Lode	56	1,157.016
	DP Cliff	BLM	Lode	29	583.969
	DP Joy	BLM	Lode	21	423.801
	DP Mardis Gras	BLM	Lode	56	1,130.136
	LS A-1	BLM	Lode	1	19.335
	LS Ace	BLM	Lode	7	143.461
	LS Alpha	BLM	Lode	7	143.583
	LS Bush	BLM	Lode	5	83.200
	LS Con. Metals	BLM	Lode	1	20.310
	LS Coors	BLM	Lode	1	19.640
	LS Epsilon	BLM	Lode	1	20.661
	LS Garoga	BLM	Lode	6	123.705
	LS Griesdieck	BLM	Lode	1	7.100
	LS Ithaca	BLM	Lode	1	20.310
	LS Lone Star	BLM	Lode	8	98.700
	LS M	BLM	Lode	208	4,206.580
	LS Mas	BLM	Lode	81	1,673.541
	LS Pabst	BLM	Lode	1	19.400
	LS Schlitz	BLM	Lode	1	20.661
	LS Senorbac	BLM	Lode	4	71.000
	SZ AZCO	BLM	Lode	179	3,545.300
	SZ SG	BLM	Lode	53	105.000
	SZ SOB	BLM	Mill Site	218	1,090.000
	SZ SZ	BLM	Lode	25	435.600
	SZL Al	BLM	Lode	2	41.100
	SZL Basalt	BLM	Lode	8	161.800
	SZL Fox	BLM	Lode	8	164.800
	SZL GEM	BLM	Mill Site	206	1,022.000

Tuesday, July 29, 2008

Page 1 of 2

RECEIVED
 BLM AZ STATE OFFICE
 PHOENIX, ARIZONA
 2008 AUG 22 P 4: 02

District	Group	Land Class	Type	Count	Acres
	SZL Jerico	BLM	Lode	2	39.400
	SZL Pat	BLM	Lode	6	123.000
	SZL Shasta	BLM	Lode	4	82.200
	SZL SL	BLM	Lode	7	4.100
	SZLP Basalt	BLM	Lode	1	20.000
	SZLP Blowout	BLM	Lode	6	123.600
	SZLP Fox	BLM	Lode	4	82.400
	SZLP Pat	BLM	Lode	1	20.600
Grand Total				1257	17,684.524

ENTERED INTO COMPUTER
 SEP 12 2008
 PB

Tuesday, July 29, 2008

RECEIVED
 BLM AZ STATE OFFICE
 2008 AUG 22 P 4: 02
 PHOENIX, ARIZONA

To:

GRAND Total 1004

EXHIBIT A

Graham County, Arizona

Type	Group	Name	AMC Number	T	R	S	Book	Page
Lode	Number:	786						
	DP Ben Hur							
		BH 21	340515	5S	26E	24	510	117
		BH 4B	341652	5S	26E	26	514	787
		BH 6B	341653	5S	26E	26	514	789
		BH 8B	341654	5S	26E	26	514	791
		BH 10B	341655	5S	26E	25	514	793
		BH 12B	341656	5S	26E	25	514	795
		BH 14B	341657	5S	26E	25	514	797
		BH 16B	341658	5S	26E	25	514	799
		BH 18B	341659	5S	26E	25	514	801
		BH 20B	341660	5S	26E	25	514	803
		BH 22B	341661	5S	26E	24	514	805
		BH 25B	341662	5S	26E	25	514	807
		BH 26B	341663	5S	26E	25	514	809
		BH 27B	341664	5S	26E	25	514	811
		BH 28B	341665	5S	26E	25	514	813
		BH 29B	341666	5S	26E	25	514	815
		BH 30B	341667	5S	26E	25	514	817
		BH 31B	341668	5S	26E	25	514	819
		BH 32B	341669	5S	26E	25	514	821
		BH 33B	341670	5S	26E	25	514	823
		BH 34B	341671	5S	26E	25	514	825
		BH 35B	341672	5S	26E	25	514	827
		BH 36B	341673	5S	26E	25	514	829
		BH 37B	341674	5S	26E	25	514	831
		BH 38B	341675	5S	26E	25	514	833
		BH 39B	341676	5S	26E	25	514	835
		BH 40B	341677	5S	26E	25	514	837
		BH 41B	341678	5S	26E	25	514	839
		BH 42B	341679	5S	26E	25	514	841
		BH 43B	341680	5S	26E	24	514	843
		BH 44B	341681	5S	26E	24	514	845
	DP Chesley Wash							
		CHE 1	334772	5S	25E	23	492	843
		CHE 2	334773	5S	25E	23	492	845
		CHE 3	334774	5S	25E	23	492	847
		CHE 4	334775	5S	25E	23	492	849

RECEIVED
ELM AZ STATE OFFICE

2008 AUG 22 P 4: 07

PHOENIX, ARIZONA

35/54

RECEIVED
BLMAZ STATE OFFICE

2008 AUG 22 P 4: 09

PHOENIX, ARIZONA

Type	Group	Name	AMC Number	T	R	S	Book	Page
		CHE 5	334776	5S	25E	23	492	851
		CHE 6	334777	5S	25E	23	492	853
		CHE 7	334778	5S	25E	23	492	855
		CHE 8	334779	5S	25E	23	492	857
		CHE 9	334780	5S	25E	23	492	859
		CHE 10	334781	5S	25E	23	492	861
		CHE 11	334782	5S	25E	26	492	863
		CHE 12	334783	5S	25E	26	492	865
		CHE 13	334784	5S	25E	26	492	867
		CHE 14	334785	5S	25E	26	492	869
		CHE 15	334786	5S	25E	26	492	871
		CHE 16	334787	5S	25E	26	492	873
		CHE 17	334788	5S	25E	26	492	875
		CHE 18	334789	5S	25E	26	492	877
		CHE 19	334790	5S	25E	26	492	879
		CHE 20	334791	5S	25E	26	492	881
		CHE 21	334792	5S	25E	26	492	883
		CHE 22	334793	5S	25E	26	492	885
		CHE 23	334794	5S	25E	26	492	887
		CHE 24	334795	5S	25E	26	492	889
		CHE 25	334796	5S	25E	26	492	891
		CHE 26	334797	5S	25E	26	492	893
		CHE 27	334798	5S	25E	26	492	895
		CHE 28	334799	5S	25E	26	492	897
		CHE 29	334800	5S	25E	23	492	899
		CHE 30	334801	5S	25E	23	492	901
		CHE 31	334802	5S	25E	23	492	903
		CHE 32	334803	5S	25E	23	492	905
		CHE 33	334804	5S	25E	23	492	907
		CHE 34	334805	5S	25E	23	492	909
		CHE 35	334806	5S	25E	23	492	911
		CHE 36	334807	5S	25E	23	492	913
		CHE 37	334808	5S	25E	23	492	915
		CHE 38	334809	5S	25E	23	492	917
		CHE 39	334810	5S	25E	26	492	919
		CHE 40	334811	5S	25E	26	492	921
		CHE 41	334812	5S	25E	26	492	923
		CHE 42	334813	5S	25E	26	492	925
		CHE 43	334814	5S	25E	26	492	927
		CHE 44	334815	5S	25E	26	492	929
		CHE 45	334816	5S	25E	26	492	931

41/58

Type	Group	Name	AMC Number	T	R	S	Book	Page
		CHE 46	334817	5S	25E	26	492	933
		CHE 47	334818	5S	25E	26	492	935
		CHE 48	334819	5S	25E	26	492	937
		CHE 49	334820	5S	25E	26	492	939
		CHE 50	334821	5S	25E	26	492	941
		CHE 51	334822	5S	25E	26	492	943
		CHE 52	334823	5S	25E	26	492	945
		CHE 53	334824	5S	25E	26	492	947
		CHE 54	334825	5S	25E	26	492	949
		CHE 55	334826	5S	25E	26	492	951
		CHE 56	334827	5S	25E	26	492	953
	DP Cliff							
		Cliff 1R	340539	5S	26E	22	510	1
		Cliff 2R	340540	5S	26E	22	510	3
		Cliff 3R	340541	5S	26E	22	510	5
		Cliff 4R	340542	5S	26E	22	510	7
		Cliff 6R	340543	5S	26E	22	510	9
		Cliff 8R	340544	5S	26E	22	510	11
		Cliff 23R	340545	5S	26E	26	510	13
		Cliff 24R	340546	5S	26E	26	510	15
		Cliff 25R	340547	5S	26E	23	510	17
		Cliff 26R	340548	5S	26E	23	510	19
		Cliff 27R	340549	5S	26E	23	510	21
		Cliff 28R	340550	5S	26E	23	510	23
		Cliff 29R	340551	5S	26E	23	510	25
		Cliff 30R	340552	5S	26E	23	510	27
		Cliff 31R	340553	5S	26E	23	510	29
		Cliff 32R	340554	5S	26E	23	510	31
		Cliff 41R Amended	340558	5S	26E	23	532	749
		Cliff 42R Amended	340559	5S	26E	23	532	751
		Cliff 43R Amended	340560	5S	26E	23	532	753
		Cliff 44R Amended	340561	5S	26E	23	532	755
		Cliff 45	340562	5S	26E	23	510	47
		Cliff 46	340563	5S	26E	23	510	49
		Cliff 59	340564	5S	26E	23	510	51
		Cliff 60	340565	5S	26E	23	510	53
		Cliff 61	340566	5S	26E	23	510	55
		Cliff 62	340567	5S	26E	23	510	57
		Cliff 63	340568	5S	26E	23	510	59
		Cliff 64	340569	5S	26E	14	510	61
		Cliff 65	340570	5S	26E	14	510	63

RECEIVED
BLM AZ STATE OFFICE

2008 AUG 22 P 4: 00

PHOENIX, ARIZONA

40/50

RECEIVED
BLMAZ STATE OFFICE

2008 AUG 22 P 4: 01

PHOENIX, ARIZONA

Type	Group	Name	AMC Number	T	R	S	Book	Page
	DP Joy							
		Joy 179	329113	6S	26E	10	471	573
		Joy 181	329115	6S	26E	10	471	577
		Joy 189	329123	6S	26E	10	471	593
		Joy 190	329124	6S	26E	11	471	595
		Joy 191	329125	6S	26E	11	471	597
		Joy 192	329126	6S	26E	11	471	599
		Joy 193	329127	6S	26E	11	471	601
		Joy 194	329128	6S	26E	11	471	603
		Joy 195	329129	6S	26E	11	471	605
		Joy 196	329130	6S	26E	11	471	607
		Joy 210A	329144	6S	26E	2	481	919
		Joy 212A	329145	6S	26E	2	481	923
		Joy 214	330969	6S	26E	2	478	215
		Joy 216	330971	6S	26E	2	478	219
		Joy 218	330973	6S	26E	2	478	223
		Joy 303	331745	6S	26E	14	483	801
		Joy 305	331747	6S	26E	14	483	805
		Joy 307	331749	6S	26E	14	483	809
		Joy 309	331751	6S	26E	14	483	813
		Joy 310	331752	6S	26E	14	483	815
		Joy 312	331753	6S	26E	14	483	817
	DP Mardis Gras							
		MG 121	324892	5S	26E	30	453	901
		MG 122	324893	5S	26E	30	453	903
		MG 123	324894	5S	26E	30	453	905
		MG 124	324895	5S	26E	30	453	907
		MG 125	324896	5S	26E	30	453	909
		MG 126	324897	5S	26E	30	453	911
		MG 127	324898	5S	26E	30	453	913
		MG 128	324899	5S	26E	30	453	915
		MG 129	324900	5S	26E	30	453	917
		MG 130	324901	5S	26E	30	453	919
		MG 179	324902	5S	25E	25	453	933
		MG 180	324903	5S	25E	25	453	935
		MG 181	324904	5S	25E	25	453	937
		MG 182	324905	5S	25E	25	453	939
		MG 183	324906	5S	25E	25	453	941
		MG 184	324907	5S	25E	25	453	943
		MG 185	324908	5S	25E	25	453	945
		MG 186	324909	5S	25E	25	453	947

39/50

Type	Group	Name	AMC Number	T	R	S	Book	Page
		MG 187	324910	5S	25E	25	453	949
		MG 188	324911	5S	25E	25	453	951
		MG 189	324912	5S	25E	25	453	953
		MG 190	324913	5S	25E	25	453	955
		MG 191	324914	5S	25E	25	453	957
		MG 192	324915	5S	25E	25	453	959
		MG 193	324916	5S	25E	25	453	961
		MG 194	324917	5S	25E	25	453	963
		MG 195	324918	5S	25E	25	453	965
		MG 196	324919	5S	25E	25	453	967
		MG 223	324920	5S	25E	25	453	969
		MG 224	324921	5S	25E	25	453	971
		MG 225	324922	5S	25E	25	453	973
		MG 226	324923	5S	25E	25	453	975
		MG 227	324924	5S	25E	25	453	977
		MG 228	324925	5S	25E	25	453	979
		MG 229	324926	5S	25E	25	453	981
		MG 230	324927	5S	25E	25	453	983
		MG 231	324928	5S	25E	25	453	985
		MG 232	324929	5S	25E	25	453	987
		MG 233	324930	5S	25E	25	453	989
		MG 234	324931	5S	25E	25	453	991
		MG 235	324932	5S	25E	25	453	993
		MG 236	324933	5S	25E	25	453	995
		MG 237	324934	5S	25E	25	453	997
		MG 238	324935	5S	25E	25	453	999
		MG 239	324936	5S	25E	25	454	0
		MG 240	324937	5S	25E	25	454	0
		MG 5	329068	5S	26E	20	471	483
		MG 24	329077	5S	26E	20	471	501
		MG 25	329078	5S	26E	20	471	503
		MG 83	329087	5S	26E	19	471	521
		MG 84	329088	5S	26E	19	471	523
		MG 131	329089	5S	26E	19	471	525
		MG 133	329090	5S	26E	19	471	527
		MG 135	329091	5S	26E	19	471	529
		MG 137	329092	5S	26E	19	471	531
		MG 139	329093	5S	26E	19	471	533
	LS A-1							
		A-1A	67596	6S	26E	12	410	469
	LS Ace							

RECEIVED
BLM AZ STATE OFFICE

2008 AUG 22 P 4: 01

PHOENIX, ARIZONA

39/54

RECEIVED
BLM AZ STATE OFFICE

2008 AUG 22 P 4: 01

PHOENIX, ARIZONA

Type	Group	Name	AMC Number	T	R	S	Book	Page
		Ace 19A	101253	6S	26E	14	414	31
		Ace 20A	101254	6S	26E	14	414	33
		Ace 48A	101282	6S	26E	11	410	397
		Ace 49A	101283	6S	26E	11	410	399
		Ace 50A	101284	6S	26E	11	410	401
		Ace 51A	101285	6S	26E	11	478	241
		Ace 52A	101286	6S	26E	11	478	243
	LS Alpha							
		Alpha 61A	67829	6S	27E	20	420	29
		Alpha 63A	67831	6S	27E	20	420	33
		Alpha 65A	67833	6S	27E	20	420	37
		Alpha 67A	67835	6S	27E	20	420	41
		Alpha #69	67837	6S	27E	20	46	30
		Alpha #71	67839	6S	27E	20	46	32
		Alpha #73	67841	6S	27E	20	46	34
	LS Bush							
		Bush 32A	67615	6S	26E	14	414	21
		Bush 33A	67616	6S	26E	14	414	23
		Bush 34A	67617	6S	26E	14	414	25
		Bush 35A	67618	6S	26E	14	414	27
		Bush 36A	67619	6S	26E	14	414	29
	LS Con. Metals							
		Con. Metals No. 20A	67633	6S	26E	12	410	451
	LS Coors							
		Coors A	67634	6S	26E	12	410	471
	LS Epsilon							
		Epsilon No. 51	67750	6S	27E	9	51	38
	LS Garoga							
		Garoga 16A	67767	6S	27E	10	416	972
		Garoga #21	67772	6S	27E	10	46	56
		Garoga #22	67773	6S	27E	10	46	55
		Garoga #23	67774	6S	27E	10	46	54
		Garoga #24	67775	6S	27E	10	46	53
		Garoga #25	67776	6S	27E	10	46	52
	LS Griesdieck							
		Griesdieck A	67637	6S	26E	12	410	473
	LS Ithaca							
		Ithaca No. 20A	67642	6S	26E	12	410	461
	LS Lone Star							
		LS-21	289500	6S	26E	14	410	379
		LS-22	289501	6S	26E	11	410	381

32/50

Type	Group	Name	AMC Number	T	R	S	Book	Page
		LS-36	293498	6S	26E	14	414	51
		LS-39	294348	5S	27E	31	415	305
		LS-40	294349	5S	27E	31	415	319
		LS-41	294350	5S	27E	31	415	303
		LS-53	298852	6S	27E	20	419	998
		LS-56	298855	6S	27E	20	420	5
	LS M							
		M1	321860	6S	27E	15	448	441
		M2	321861	6S	27E	15	448	443
		M3	321862	6S	27E	15	448	445
		M4	321863	6S	27E	15	448	447
		M5	321864	6S	27E	15	448	449
		M6	321865	6S	27E	15	448	451
		M7	321866	6S	27E	15	448	453
		M8	321867	6S	27E	15	448	455
		M9	321868	6S	27E	15	448	457
		M10	321869	6S	27E	15	448	459
		M11	321870	6S	27E	15	448	461
		M12	321871	6S	27E	15	448	463
		M13	321872	6S	27E	15	448	465
		M14	321873	6S	27E	15	448	467
		M15	321874	6S	27E	15	448	469
		M16	321875	6S	27E	15	448	471
		M17	321876	6S	27E	15	448	473
		M18	321877	6S	27E	15	448	475
		M37	321878	6S	27E	10	448	477
		M38	321879	6S	27E	10	448	479
		M39	321880	6S	27E	15	448	481
		M40	321881	6S	27E	15	448	483
		M41	321882	6S	27E	15	448	485
		M42	321883	6S	27E	15	448	487
		M43	321884	6S	27E	15	448	489
		M44	321885	6S	27E	15	448	491
		M45	321886	6S	27E	15	448	493
		M46	321887	6S	27E	15	448	495
		M47	321888	6S	27E	15	448	497
		M48	321889	6S	27E	15	448	499
		M49	321890	6S	27E	15	448	501
		M50	321891	6S	27E	15	448	503
		M51	321892	6S	27E	15	448	505
		M52	321893	6S	27E	15	448	507

RECEIVED
BLM AZ STATE OFFICE

2008 AUG 22 P 4: 01

PHOENIX, ARIZONA

40/50

Type	Group	Name	AMC Number	T	R	S	Book	Page
		M53	321894	6S	27E	15	448	509
		M54	321895	6S	27E	15	448	511
		M73	321896	6S	27E	10	448	513
		M74	321897	6S	27E	10	448	515
		M75	321898	6S	27E	10	448	517
		M76	321899	6S	27E	10	448	519
		M77	321900	6S	27E	10	448	521
		M78	321901	6S	27E	10	448	523
		M79	321902	6S	27E	10	448	525
		M80	321903 - 10	6S	27E	10	448	527
		M81	321904	6S	27E	10	448	529
		M82	321905	6S	27E	10	448	531
		M83	321906	6S	27E	10	448	533
		M84	321907	6S	27E	10	448	535
		M85	321908	6S	27E	10	448	537
		M86	321909	6S	27E	10	448	539
		M87	321910	6S	27E	11	448	541
		M88	321911	6S	27E	11	448	543
		M89	321912	6S	27E	11	448	545
		M90	321913 - 10	6S	27E	11	448	547
		M91	321914	6S	27E	11	448	549
		M92	321915	6S	27E	11	448	551
		M93	321916	6S	27E	11	448	553
		M94	321917	6S	27E	11	448	555
		M95	321918	6S	27E	11	448	557
		M96	321919	6S	27E	11	448	559
		M97	321920	6S	27E	11	448	561
		M98	321921	6S	27E	11	448	563
		M99	321922	6S	27E	11	448	565
		M100	321923 - 10	6S	27E	11	448	567
		M101	321924	6S	27E	11	448	569
		M102	321925	6S	27E	11	448	571
		M103	321926	6S	27E	11	448	573
		M104	321927	6S	27E	11	448	575
		M105	321928	6S	27E	10	448	577
		M106	321929	6S	27E	10	448	579
		M107	321930	6S	27E	10	448	581
		M108	321931	6S	27E	10	448	583
		M109	321932	6S	27E	10	448	585
		M110	321933 - 10	6S	27E	11	448	587
		M111	321934 - 1	6S	27E	11	448	589

RECEIVED
BLMAZ STATE OFFICE

2008 AUG 22 P 4: 01

PHOENIX, ARIZONA

41/50

Type	Group	Name	AMC Number	T	R	S	Book	Page
		M112	321935 -	6S	27E	11	448	591
		M113	321936	6S	27E	11	448	593
		M114	321937	6S	27E	11	448	595
		M115	321938	6S	27E	11	448	597
		M116	321939	6S	27E	11	448	599
		M117	321940	6S	27E	11	448	601
		M118	321941	6S	27E	11	448	603
		M119	321942	6S	27E	10	448	605
		M120	321943	6S	27E	10	448	607
		M121	321944 - 10	6S	27E	11	448	609
		M122	321945	6S	27E	11	448	611
		M123	321946	6S	27E	11	448	613
		M124	321947 ✓	6S	27E	11	448	615
		M56	324229	6S	27E	11	452	54
		M58	324230	6S	27E	11	452	56
		M60	324231	6S	27E	11	452	58
		M62	324232	6S	27E	11	452	60
		M64	324233	6S	27E	11	452	62
		M66	324234	6S	27E	11	452	64
		M68	324235 - 10	6S	27E	11	452	66
		M70	324236	6S	27E	11	452	68
		M72	324237	6S	27E	11	452	70
		M19	326843	6S	27E	15	463	593
		M20	326844	6S	27E	15	463	595
		M21	326845	6S	27E	15	463	597
		M22	326846	6S	27E	15	463	599
		M23	326847	6S	27E	14	463	601
		M24	326848	6S	27E	14	463	603
		M25	326849	6S	27E	14	463	605
		M26	326850 - 10	6S	27E	14	463	607
		M27	326851	6S	27E	14	463	609
		M28	326852	6S	27E	14	463	611
		M29	326853	6S	27E	14	463	613
		M30	326854	6S	27E	14	463	615
		M31	326855	6S	27E	14	463	617
		M55	326856	6S	27E	15	463	629
		M32	326857	6S	27E	14	463	619
		M33	326858	6S	27E	14	463	621
		M34	326859	6S	27E	14	463	623
		M35	326860 - 10	6S	27E	14	463	625
		M36	326861 - 1	6S	27E	14	463	627

RECEIVED
BLM AZ STATE OFFICE

2008 AUG 22 P 4: 01

PHOENIX, ARIZONA

41/50

Type	Group	Name	AMC Number	T	R	S	Book	Page
		M57	326862	6S	27E	15	463	631
		M59	326863	6S	27E	14	463	633
		M61	326864	6S	27E	14	463	635
		M63	326865	6S	27E	14	463	637
		M65	326866	6S	27E	14	463	639
		M67	326867	6S	27E	14	463	641
		M69	326868	6S	27E	14	463	643
		M71	326869	6S	27E	14	463	645
		M145	326870	6S	27E	22	463	647
		M146	326871	6S	27E	22	463	649
		M147	326872	6S	27E	22	463	651
		M148	326873	6S	27E	22	463	653
		M149	326874	6S	27E	22	463	655
		M150	326875	6S	27E	22	463	657
		M151	326876	6S	27E	22	463	659
		M152	326877	6S	27E	22	463	661
		M153	326878	6S	27E	22	463	663
		M154	326879	6S	27E	22	463	665
		M155	326880	6S	27E	22	463	667
		M156	326881	6S	27E	22	463	669
		M157	326882	6S	27E	22	463	671
		M158	326883	6S	27E	22	463	673
		M159	326884	6S	27E	22	463	675
		M160	326885	6S	27E	22	463	677
		M161	326886	6S	27E	22	463	679
		M162	326887	6S	27E	22	463	681
		M163	326888	6S	27E	23	463	683
		M164	326889	6S	27E	23	463	685
		M165	326890	6S	27E	23	463	687
		M166	326891	6S	27E	23	463	689
		M167	326892	6S	27E	23	463	691
		M168	326893	6S	27E	23	463	693
		M169	326894	6S	27E	23	463	695
		M170	326895	6S	27E	23	463	697
		M171	326896	6S	27E	23	463	699
		M172	326897	6S	27E	23	463	701
		M173	326898	6S	27E	23	463	703
		M174	326899	6S	27E	23	463	705
		M175	326900	6S	27E	23	463	707
		M176	326901	6S	27E	23	463	709
		M177	326902	6S	27E	23	463	711

RECEIVED
BLM AZ STATE OFFICE
2008 AUG 22 P 4: 01
PHOENIX, ARIZONA

41/50

Type	Group	Name	AMC Number	T	R	S	Book	Page
		M178	326903 -	6S	27E	23	463	713
		M188	326904	6S	27E	22	463	715
		M189	326905	6S	27E	22	463	717
		M190	326906	6S	27E	22	463	719
		M191	326907	6S	27E	22	463	721
		M192	326908	6S	27E	22	463	723
		M193	326909	6S	27E	22	463	725
		M194	326910	6S	27E	22	463	727
		M195	326911	6S	27E	22	463	729
		M196	326912 -10	6S	27E	22	463	731
		M197	326913	6S	27E	22	463	733
		M199	326914	6S	27E	22	463	735
		M200	326915	6S	27E	22	463	737
		M201	326916	6S	27E	22	463	739
		M202	326917	6S	27E	22	463	741
		M203	326918	6S	27E	22	463	743
		M204	326919	6S	27E	22	463	745
		M205	326920	6S	27E	22	463	747
		M206	326921	6S	27E	22	463	749
		M207	333390 -10	6S	27E	21	488	141
		M208	333391	6S	27E	21	488	143
		M209	333392	6S	27E	21	488	145
		M210	333393	6S	27E	21	488	147
		M211	333394	6S	27E	21	488	149
		M212	333395	6S	27E	21	488	151
		M213	333396	6S	27E	21	488	153
		M214	333397	6S	27E	21	488	155
		M215	333398	6S	27E	21	488	157
		M216	333399	6S	27E	21	488	159
		M217	333400 -10	6S	27E	21	488	161
		M218	333401	6S	27E	21	488	163
		M219	333402	6S	27E	21	488	165
		M220	333403	6S	27E	21	488	167
		M221	333404	6S	27E	21	488	169
		M222	333405	6S	27E	21	488	171
		M223	333406	6S	27E	21	488	173
		M224	333407	6S	27E	21	488	175
		M225	333408	6S	27E	21	488	177
		M226	333409	6S	27E	21	488	179
		M227	333410 -10	6S	27E	21	488	181
		M228	333411	6S	27E	21	488	183

RECEIVED
BLM AZ STATE OFFICE

2008 AUG 22 P 4: 01

PHOENIX, ARIZONA

41/54

Type	Group	Name	AMC Number	T	R	S	Book	Page
		M229	333412	6S	27E	21	488	185
		M230	333413	6S	27E	21	488	187
		M231	333414	6S	27E	21	488	189
		M232	333415	6S	27E	21	488	191
		M233	333416	6S	27E	21	488	193
		M234	333417	6S	27E	21	488	195
		M235	333418	6S	27E	21	488	197
		M236	333419	6S	27E	16	488	199
		M237	333420	6S	27E	16	488	201
		M238	333421	6S	27E	16	488	203
	LS Mas	Mas No. 9	67657	6S	26E	27	249	269
		Mas No. 10	67658	6S	26E	27	249	270
		Mas No. 11	67659	6S	26E	27	249	271
		Mas No. 12	67660	6S	26E	27	249	272
		Mas No. 13	67661	6S	26E	27	249	273
		Mas No. 14	67662	6S	26E	27	249	274
		Mas No. 15	67663	6S	26E	27	249	275
		Mas No. 16	67664	6S	26E	27	249	276
		Mas No. 17	67665	6S	26E	27	249	277
		Mas No. 18	67666	6S	26E	27	249	278
		Mas No. 19	67667	6S	26E	34	249	279
		Mas No. 20	67668	6S	26E	34	249	280
		Mas No. 21	67669	6S	26E	34	249	281
		Mas No. 22	67670	6S	26E	34	249	282
		Mas No. 23	67671	6S	26E	34	249	283
		Mas No. 24	67672	6S	26E	34	249	284
		Mas No. 25	67673	6S	26E	34	249	285
		Mas No. 26	67674	6S	26E	34	249	286
		Mas No. 27	67675	6S	26E	34	249	287
		Mas No. 28	67676	6S	26E	34	249	288
		Mas No. 29	67677	6S	26E	34	249	289
		Mas No. 30	67678	6S	26E	34	249	290
		Mas No. 31	67679	6S	26E	34	249	291
		Mas No. 32	67680	6S	26E	34	249	292
		Mas No. 33	67681	6S	26E	34	249	293
		Mas No. 34	67682	6S	26E	34	249	294
		Mas No. 35	67683	6S	26E	34	249	295
		Mas No. 36	67684	6S	26E	34	249	296
		Mas No. 45	67685	6S	26E	27	249	297
		Mas No. 46	67686	6S	26E	27	249	298

RECEIVED
BLM AZ STATE OFFICE

2008 AUG 22 P 4: 01

PHOENIX, ARIZONA

40/50

Type	Group	Name	AMC Number	T	R	S	Book	Page
		Mas No. 47	67687	6S	26E	27	249	299
		Mas No. 48	67688	6S	26E	27	249	300
		Mas No. 49	67689	6S	26E	27	249	301
		Mas No. 50	67690	6S	26E	27	249	302
		Mas No. 51	67691	6S	26E	27	249	303
		Mas No. 52	67692	6S	26E	27	249	304
		Mas No. 53	67693	6S	26E	27	249	305
		Mas No. 54	67694	6S	26E	27	249	306
		Mas No. 55	67695	6S	26E	27	249	307
		Mas No. 56	67696 -10	6S	26E	27	249	308
		Mas No. 57	67697	6S	26E	27	249	309
		Mas No. 58	67698	6S	26E	27	249	310
		Mas No. 59	67699	6S	26E	27	249	311
		Mas No. 60	67700	6S	26E	27	249	312
		Mas No. 61	67701	6S	26E	27	249	313
		Mas No. 62	67702	6S	26E	27	249	314
		Mas No. 63	67703	6S	26E	27	249	315
		Mas No. 64	67704	6S	26E	27	249	316
		Mas No. 65	67705	6S	26E	27	249	317
		Mas No. 66	67706 -10	6S	26E	27	249	318
		Mas No. 67	67707	6S	26E	27	249	319
		Mas No. 68	67708	6S	26E	27	249	320
		Mas No. 69	67709	6S	26E	27	249	321
		Mas No. 70	67710	6S	26E	27	249	322
		Mas No. 71	67711	6S	26E	27	249	323
		Mas No. 72	67712	6S	26E	34	249	324
		Mas No. 73	67713	6S	26E	28	249	325
		Mas No. 74	67714	6S	26E	28	249	326
		Mas No. 75	67715	6S	26E	28	249	327
		Mas No. 76	67716 -10	6S	26E	28	249	328
		Mas No. 77	67717	6S	26E	28	249	329
		Mas No. 78	67718	6S	26E	28	249	330
		Mas No. 79	67719	6S	26E	28	249	331
		Mas No. 80	67720	6S	26E	28	249	332
		Mas No. 81	67721	6S	26E	28	249	333
		Mas No. 82	67722	6S	26E	28	249	334
		Mas No. 83	67723	6S	26E	33	249	335
		Mas No. 84	67724	6S	26E	33	249	336
		Mas No. 85	67725	6S	26E	33	249	337
		Mas No. 86	67726 -10	6S	26E	33	249	338
		Mas No. 87	67727 -1	6S	26E	33	249	339

RECEIVED
BLMAZ STATE OFFICE

2008 AUG 22 P 4: 01

PHOENIX, ARIZONA

41/50

Type	Group	Name	AMC Number	T	R	S	Book	Page
		Mas No. 88	67728	6S	26E	33	249	340
		Mas No. 89	67729	6S	26E	33	249	341
		Mas No. 90	67730	6S	26E	33	249	342
		Mas No. 91	67731	6S	26E	33	249	343
		Mas No. 92	67732	6S	26E	33	249	344
		Mas No. 93	67733	6S	26E	33	249	345
		Mas No. 94	67734	6S	26E	33	249	346
		Mas No. 96	67735	6S	26E	33	249	348
		Mas No. 98	67736	6S	26E	33	249	349
		Mas No. 100	67737	6S	26E	33	249	350
	LS Pabst							
		Pabst A	67655	6S	26E	14	414	37
	LS Schlitz							
		Schlitz A	67656	6S	26E	14	414	35
	LS Senorbac							
		Senorbac 24A	67551	5S	27E	31	415	301
		Senorbac 30A	67557	5S	27E	31	415	317
		Senorbac 31A	67558	5S	27E	31	415	329
		Senorbac 35A	67561	5S	27E	31	415	333
		AZCO #1 Amended	292727	6S	27E	33	512	669
		AZCO #2 Amended	292728	7S	27E	4	512	671
		AZCO #3 Amended	292729	6S	27E	33	512	673
		AZCO #4 Amended	292730	7S	27E	4	512	675
		AZCO #5 Amended	292731	6S	27E	33	512	677
		AZCO #6 Amended	292732	7S	27E	4	512	679
		AZCO #7 Amended	292733	6S	27E	33	512	681
		AZCO #8 Amended	292734	7S	27E	4	512	683
		AZCO #9 Amended	292735	6S	27E	33	512	685
		AZCO #10 Amended	292736	7S	27E	4	512	687
		AZCO #11 Amended	292737	6S	27E	33	512	689
		AZCO #12 Amended	292738	7S	27E	4	512	691
		AZCO #13 Amended	292739	6S	27E	33	512	693
		AZCO #14 Amended	292740	7S	27E	4	512	695
		AZCO #15 Amended	292741	6S	27E	33	512	697
		AZCO #16 Amended	292742	7S	27E	4	512	699
		AZCO #17 Amended	292743	6S	27E	33	512	701
		AZCO #18 Amended	292744	7S	27E	4	512	703
		AZCO #33 Amended	292759	6S	27E	33	512	705
		AZCO #34 Amended	292760	6S	27E	33	512	707
		AZCO #35 Amended	292761	6S	27E	33	512	709

RECEIVED
BLM AZ STATE OFFICE

2008 AUG 22 P 4: 01

PHOENIX, ARIZONA
SZ AZCO

10

2

4

10

10

1

37/50

Type	Group	Name	AMC Number	T	R	S	Book	Page
		AZCO #36 Amended	292762 -	6S	27E	33	512	711
		AZCO #37 Amended	292763	6S	27E	33	512	713
		AZCO #38 Amended	292764	6S	27E	33	512	715
		AZCO #100 Amended	292765	6S	27E	33	512	731
		AZCO #101 Amended	292766	6S	27E	33	512	733
		AZCO #102 Amended	292767	6S	27E	33	512	735
		AZCO #103 Amended	292768	6S	27E	33	512	737
		AZCO #104 Amended	292769	6S	27E	33	512	739
		AZCO #105 Amended	292770	6S	27E	33	512	741
		AZCO #106 Amended	292771 - 10	6S	27E	33	512	743
		AZCO #107 Amended	292772	6S	27E	33	512	745
		AZCO #108 Amended	292773	6S	27E	33	512	747
		AZCO #109 Amended	292774	6S	27E	33	512	749
		AZCO #110 Amended	292775	6S	27E	33	512	751
		AZCO #111 Amended	292776	6S	27E	33	512	753
		AZCO #112 Amended	292777	6S	27E	33	512	755
		AZCO #113 Amended	292778	6S	27E	33	512	757
		AZCO #126 Amended	292791	6S	27E	27	512	759
		AZCO #127 Amended	292792	6S	27E	27	512	761
		AZCO #128 Amended	292793 - 10	6S	27E	34	512	763
		AZCO #129 Amended	292794	6S	27E	34	512	765
		AZCO #130 Amended	292795	6S	27E	34	512	767
		AZCO #131 Amended	292796	6S	27E	34	512	769
		AZCO #132 Amended	292797	6S	27E	34	512	771
		AZCO #133 Amended	292798	6S	27E	34	512	773
		AZCO #134 Amended	292799	6S	27E	34	512	775
		AZCO #135 Amended	292800	6S	27E	34	512	777
		AZCO #136 Amended	292801	6S	27E	34	512	779
		AZCO #137 Amended	292802	6S	27E	34	512	781
		AZCO #138 Amended	292803 - 10	6S	27E	34	512	783
		AZCO #139 Amended	292804	6S	27E	34	512	785
		AZCO #144 Amended	292809	6S	27E	34	512	787
		AZCO #145 Amended	292810	6S	27E	34	512	789
		AZCO #146 Amended	292811	6S	27E	34	512	791
		AZCO #147 Amended	292812	6S	27E	34	512	793
		AZCO #155 Amended	292820	6S	27E	28	512	795
		AZCO #157 Amended	292822	6S	27E	28	512	797
		AZCO #159 Amended	292824	6S	27E	28	512	799
		AZCO #161 Amended	292826	6S	27E	28	512	801
		AZCO #163 Amended	292828 - 10	6S	27E	27	512	803
		AZCO #164 Amended	292829	6S	27E	27	512	805

RECEIVED
BLM AZ STATE OFFICE

2008 AUG 22 P 4: 01

PHOENIX, ARIZONA

41/50

Type	Group	Name	AMC Number	T	R	S	Book	Page
		AZCO #165 Amended	292830 -	6S	27E	27	512	807
		AZCO #166 Amended	292831	6S	27E	27	512	809
		AZCO #167 Amended	292832	6S	27E	27	512	811
		AZCO #168 Amended	292833	6S	27E	27	512	813
		AZCO #169 Amended	292834	6S	27E	27	512	815
		AZCO #170 Amended	292835	6S	27E	27	512	817
		AZCO #171 Amended	292836	6S	27E	27	512	819
		AZCO #172 Amended	292837	6S	27E	27	512	821
		AZCO #173 Amended	292838	6S	27E	27	512	823
		AZCO #174 Amended	292839 - 10	6S	27E	27	512	825
		AZCO #175 Amended	292840	6S	27E	27	512	827
		AZCO #176 Amended	292841	6S	27E	27	512	829
		AZCO #177 Amended	292842	6S	27E	27	512	831
		AZCO #178 Amended	292843	6S	27E	27	512	833
		AZCO #179 Amended	292844	6S	27E	27	512	835
		AZCO #180 Amended	292845	6S	27E	26	512	837
		AZCO #181 Amended	292846	6S	27E	26	512	839
		AZCO #182 Amended	292847	6S	27E	26	512	841
		AZCO #183 Amended	292848	6S	27E	26	512	843
		AZCO #195 Amended	292850 - 10	6S	27E	27	512	857
		AZCO #196 Amended	292851	6S	27E	26	512	859
		AZCO #197 Amended	292852	6S	27E	26	512	861
		AZCO #198 Amended	292853	6S	27E	26	512	863
		AZCO #202 Amended	292856	6S	27E	35	512	865
		AZCO #39 Amended	294150	6S	27E	33	512	717
		AZCO #40 Amended	294151	6S	27E	33	512	719
		AZCO #41 Amended	294152	6S	27E	33	512	721
		AZCO #42 Amended	294153	6S	27E	33	512	723
		AZCO #43 Amended	294154	6S	27E	28	512	725
		AZCO #203 Amended	294155 - (0)	6S	27E	28	512	867
		AZCO #205 Amended	294157	6S	27E	28	512	869
		AZCO #207 Amended	294159	6S	27E	28	512	871
		AZCO #209 Amended	294161	6S	27E	28	512	873
		AZCO #357 Amended	294167	6S	27E	24	512	889
		AZCO #359 Amended	294168	6S	27E	24	512	893
		AZCO #361 Amended	294169	6S	27E	24	512	897
		AZCO #363 Amended	294170	6S	27E	24	512	901
		AZCO #364 Amended	294171	6S	27E	24	512	903
		AZCO #365 Amended	294172	6S	27E	24	512	905
		AZCO #366 Amended	294173 - 10	6S	27E	24	512	907
		AZCO #367 Amended	294174	6S	27E	23	512	909

RECEIVED
BLM AZ STATE OFFICE
2008 AUG 22 P 4: 01
PHOENIX, ARIZONA

41/56

Type	Group	Name	AMC Number	T	R	S	Book	Page
		AZCO #368 Amended	294175 —	6S	27E	23	512	911
		AZCO #369 Amended	294176	6S	27E	23	512	913
		AZCO #370 Amended	294177	6S	27E	23	512	915
		AZCO #371 Amended	294178	6S	27E	23	512	917
		AZCO #372 Amended	294179	6S	27E	23	512	919
		AZCO #373 Amended	294180	6S	27E	23	512	921
		AZCO #374 Amended	294181	6S	27E	23	512	923
		AZCO #375 Amended	294182	6S	27E	23	512	925
		AZCO #376 Amended	294183	6S	27E	23	512	927
		AZCO #377 Amended	294184 — 10	6S	27E	23	512	929
		AZCO #378 Amended	294185	6S	27E	23	512	931
		AZCO #379 Amended	294186	6S	27E	23	512	933
		AZCO #380 Amended	294187	6S	27E	23	512	935
		AZCO #381 Amended	294188	6S	27E	26	512	937
		AZCO #382 Amended	294189	6S	27E	26	512	939
		AZCO #383 Amended	294190	6S	27E	26	512	941
		AZCO #384 Amended	294191	6S	27E	26	512	943
		AZCO #300 Amended	294192	6S	27E	30	512	875
		AZCO #301 Amended	294193	6S	27E	30	512	877
		AZCO #302 Amended	294194 — 10	6S	27E	25	512	879
		AZCO #303 Amended	294195	6S	27E	25	512	881
		AZCO #304 Amended	294196	6S	27E	25	512	883
		AZCO #305 Amended	294197	6S	27E	30	512	885
		AZCO #306 Amended	294198	6S	27E	30	512	887
		AZCO #44 Amended	298861	6S	27E	34	512	727
		AZCO #45 Amended	298862	6S	27E	34	512	729
		AZCO #185 Amended	298867	6S	27E	26	512	845
		AZCO #400 Amended	298868	6S	27E	36	512	945
		AZCO #402 Amended	298870	6S	27E	36	512	947
		AZCO #410 Amended	298876 — 10	6S	27E	36	512	949
		AZCO #411 Amended	298877	6S	27E	29	512	951
		AZCO #412 Amended	298878	6S	27E	29	512	953
		AZCO #413 Amended	298879	6S	27E	29	512	955
		AZCO #414 Amended	298880	6S	27E	29	512	957
		AZCO #415 Amended	298881	6S	27E	29	512	959
		AZCO #416 Amended	298882	6S	27E	29	512	961
		AZCO #417 Amended	298883	6S	27E	29	512	963
		AZCO #418 Amended	298884	6S	27E	29	512	965
		AZCO #419 Amended	298885	6S	27E	29	512	967
		AZCO #420 Amended	298886 — 10	6S	27E	29	512	969
		AZCO #421 Amended	298887	6S	27E	29	512	971

RECEIVED
BLM AZ STATE OFFICE

2008 AUG 22 P 4: 01

PHOENIX, ARIZONA

41/54

Type	Group	Name	AMC Number	T	R	S	Book	Page
		AZCO #422 Amended	298888	6S	27E	29	512	973
		AZCO #423 Amended	298889	6S	27E	29	512	975
		AZCO #424 Amended	298890	6S	27E	29	512	977
		AZCO #425 Amended	298891	6S	27E	29	512	979
		AZCO #426 Amended	298892	6S	27E	29	512	981
		AZCO #427 Amended	298893	6S	27E	29	512	983
		AZCO #428 Amended	298894	6S	27E	29	512	985
		AZCO #429 Amended	298895	6S	27E	29	512	987
		AZCO #430 Amended	298896	6S	27E	29	512	989
		AZCO #461 Amended	298897	6S	27E	28	513	11
		AZCO #462 Amended	298898	6S	27E	28	513	13
		AZCO #463 Amended	298899	6S	27E	28	513	15
		AZCO #190 Amended	298929	6S	27E	27	512	847
		AZCO #191 Amended	298930	6S	27E	27	512	849
		AZCO #192 Amended	298931	6S	27E	27	512	851
		AZCO #193 Amended	298932	6S	27E	27	512	853
		AZCO #194 Amended	298933	6S	27E	27	512	855
		AZCO #358 Amended	298934	6S	27E	24	512	891
		AZCO #360 Amended	298935	6S	27E	24	512	895
		AZCO #362 Amended	298936	6S	27E	24	512	899
		AZCO #441 Amended	305755	6S	27E	29	512	991
		AZCO #442 Amended	305756	6S	27E	29	512	993
		AZCO #443 Amended	305757	6S	27E	29	512	995
		AZCO #444 Amended	305758	6S	27E	21	512	997
		AZCO #445 Amended	305759	6S	27E	20	512	999
		AZCO #446 Amended	305760	6S	27E	20	513	1
		AZCO #447 Amended	305761	6S	27E	20	513	3
		AZCO #448 Amended	305762	6S	27E	20	513	5
		AZCO #449 Amended	305763	6S	27E	20	513	7
		AZCO #450 Amended	305764	6S	27E	20	513	9
		AZCO #465 Amended	324367	6S	27E	28	513	17
		AZCO #466 Amended	324368	6S	27E	28	513	19
		AZCO #467 Amended	324369	6S	27E	28	513	21
		AZCO #468 Amended	324370	6S	27E	28	513	23
		AZCO #469 Amended	324371	6S	27E	21	513	25
	SZ SG							
		SG 1	340956	6S	27E	20	513	27
		SG 2	340957	6S	27E	28	513	29
		SG 3	340958	6S	27E	29	513	31
		SG 4	340959	6S	27E	29	513	33
		SG 5	340960	6S	27E	29	513	35

RECEIVED
BLM AZ STATE OFFICE

2008 AUG 22 P 4: 01

PHOENIX, ARIZONA

40/50

Type	Group	Name	AMC Number	T	R	S	Book	Page
		SG 6	340961	6S	27E	33	513	37
		SG 7	340962	6S	27E	33	513	39
		SG 8	340963	6S	27E	33	513	41
		SG 9	340964	7S	27E	4	513	43
		SG 10	340965	7S	27E	4	513	45
		SG 11	340966	7S	27E	4	513	47
		SG 12 Amended	340967	7S	27E	4	525	947
		SG 13	340968	7S	27E	4	513	51
		SG 14	340969	7S	27E	4	513	53
		SG 15	340970	6S	27E	33	513	55
		SG 16	340971	6S	27E	33	513	57
		SG 17	340972	6S	27E	33	513	59
		SG 18	340973	6S	27E	33	513	61
		SG 19	340974	6S	27E	33	513	63
		SG 20	340975	6S	27E	33	513	65
		SG 21	340976	6S	27E	34	513	67
		SG 22	340977	6S	27E	34	513	69
		SG 23	340978	6S	27E	27	513	71
		SG 24	340979	6S	27E	34	513	73
		SG 25	340980	6S	27E	34	513	75
		SG 26	340981	6S	27E	26	513	77
		SG 27	340982	6S	27E	27	513	79
		SG 28	340983	6S	27E	26	513	81
		SG 29	340984	6S	27E	27	513	83
		SG 30	340985	6S	27E	27	513	85
		SG 31	340986	6S	27E	26	513	87
		SG 32	340987	6S	27E	27	513	89
		SG 33	340988	6S	27E	27	513	91
		SG 34	340989	6S	27E	23	513	93
		SG 35	340990	6S	27E	23	513	95
		SG 36	340991	6S	27E	23	513	97
		SG 37	340992	6S	27E	23	513	99
		SG 38	340993	6S	27E	28	513	101
		SG 39	340994	6S	27E	24	513	103
		SG 40	340995	6S	27E	25	513	105
		SG 41	340996	6S	27E	27	513	107
		SG 42	340997	6S	27E	28	513	109
		SG 43	340998	6S	27E	28	513	111
		SG 44	340999	6S	27E	23	513	113
		SG 45	341000	6S	27E	23	513	115
		SG 46	341001	6S	27E	25	513	117

RECEIVED
BLMAZ STATE OFFICE
2008 AUG 22 P 4: 01
PHOENIX, ARIZONA

41/54

Type	Group	Name	AMC Number	T	R	S	Book	Page
		SG 47	344116	6S	27E	26	519	75
		SG 48	344117	6S	27E	26	519	77
		SG 49	344118	6S	27E	26	519	79
		SG 50	344119	6S	27E	23	519	81
		SG 51	344120	6S	27E	24	519	83
		SG 52	344121	6S	27E	24	519	85
		SG 53	344122	6S	27E	27	519	419
	SZ SZ							
		SZ 1	341002	6S	27E	29	513	119
		SZ 2	341003	6S	27E	29	513	121
		SZ 3	341004	6S	27E	29	513	123
		SZ 4	341005	6S	27E	29	513	125
		SZ 5	341006	6S	27E	29	513	127
		SZ 6	341007	6S	27E	29	513	129
		SZ 7	341008	6S	27E	29	513	131
		SZ 8	341009	6S	27E	29	513	133
		SZ 9	341010	6S	27E	29	513	135
		SZ 10	341011	6S	27E	29	513	137
		SZ 11	341012	6S	27E	29	513	139
		SZ 12	341013	6S	27E	29	513	141
		SZ 13	341014	6S	27E	29	513	143
		SZ 14	341015	6S	27E	20	513	145
		SZ 15	341016	6S	27E	20	513	147
		SZ 16	341017	6S	27E	20	513	149
		SZ 17	341018	6S	27E	20	513	151
		SZ 18	341019	6S	27E	20	513	153
		SZ 19	341020	6S	27E	20	513	155
		SZ 20	341021	6S	27E	20	513	157
		SZ 21	341022	6S	27E	20	513	159
		SZ 22	341023	6S	27E	20	513	161
		SZ 23	341024	6S	27E	20	513	163
		SZ 24	341025	6S	27E	20	513	165
		SZ 25	341026	6S	27E	20	513	167
	SZL Jerico							
		Jerico	46468	6S	27E	35	531	522
		Jerico No. 2	46469	6S	27E	35	519	45
Mill Site	Number:	218						
	SZ SOB							
		SOB 1	326065	6S	27E	27	458	703
		SOB 2	326066	6S	27E	27	458	704
		SOB 3	326067	6S	27E	27	458	705

RECEIVED
BLMAZ STATE OFFICE

2008 AUG 22 P 4: 01

PHOENIX, ARIZONA

37/50

Type	Group	Name	AMC Number	T	R	S	Book	Page
		SOB 4	326068	6S	27E	27	458	706
		SOB 5	326069	6S	27E	27	458	707
		SOB 6	326070	6S	27E	27	458	708
		SOB 7	326071	6S	27E	27	458	709
		SOB 8	326072	6S	27E	27	458	710
		SOB 9	326073	6S	27E	27	458	711
		SOB 10	326074	6S	27E	27	458	712
		SOB 11	326075	6S	27E	27	458	713
		SOB 12	326076	6S	27E	27	458	714
		SOB 13	326077	6S	27E	29	458	715
		SOB 14	326078	6S	27E	29	458	716
		SOB 15	326079	6S	27E	29	458	717
		SOB 16	326080	6S	27E	29	458	718
		SOB 17	326081	6S	27E	29	458	719
		SOB 18	326082	6S	27E	29	458	720
		SOB 19	326083	6S	27E	20	458	721
		SOB 20	326084	6S	27E	20	458	722
		SOB 21	326085	6S	27E	20	458	723
		SOB 22	326086	6S	27E	20	458	724
		SOB 23	326087	6S	27E	29	458	725
		SOB 24	326088	6S	27E	29	458	726
		SOB 25	326089	6S	27E	29	458	727
		SOB 26	326090	6S	27E	29	458	728
		SOB 27	326091	6S	27E	29	458	729
		SOB 28	326092	6S	27E	29	458	730
		SOB 29	326093	6S	27E	29	458	731
		SOB 30	326094	6S	27E	29	458	732
		SOB 31	326095	6S	27E	29	458	733
		SOB 32	326096	6S	27E	29	458	734
		SOB 33	326097	6S	27E	29	458	735
		SOB 34	326098	6S	27E	29	458	736
		SOB 35	326099	6S	27E	29	458	737
		SOB 36	326100	6S	27E	29	458	738
		SOB 37	326101	6S	27E	29	458	739
		SOB 38	326102	6S	27E	29	458	740
		SOB 39	326103	6S	27E	29	458	741
		SOB 40	326104	6S	27E	29	458	742
		SOB 41	326105	6S	27E	29	458	743
		SOB 42	326106	6S	27E	29	458	744
		SOB 43	326107	6S	27E	29	458	745
		SOB 44	326108	6S	27E	29	458	746

RECEIVED
BLM AZ STATE OFFICE
2008 AUG 22 P 4: 02
PHOENIX, ARIZONA

41/54

Type	Group	Name	AMC Number	T	R	S	Book	Page
		SOB 45	326109	6S	27E	29	458	747
		SOB 46	326110	6S	27E	29	458	748
		SOB 47	326111	6S	27E	21	458	749
		SOB 48	326112	6S	27E	21	458	750
		SOB 49	326113	6S	27E	21	458	751
		SOB 50	326114	6S	27E	21	458	752
		SOB 51	326115	6S	27E	28	458	753
		SOB 52	326116	6S	27E	28	458	754
		SOB 53	326117	6S	27E	28	458	755
		SOB 54	326118	6S	27E	28	458	756
		SOB 55	326119	6S	27E	28	458	757
		SOB 56	326120	6S	27E	28	458	758
		SOB 57	326121	6S	27E	28	458	759
		SOB 58	326122	6S	27E	28	458	760
		SOB 59	326123	6S	27E	28	458	761
		SOB 60	326124	6S	27E	28	458	762
		SOB 61	326125	6S	27E	28	458	763
		SOB 62	326126	6S	27E	28	458	764
		SOB 63	326127	6S	27E	28	458	765
		SOB 64	326128	6S	27E	28	458	766
		SOB 65	326129	6S	27E	28	458	767
		SOB 66	326130	6S	27E	28	458	768
		SOB 67	326131	6S	27E	28	458	769
		SOB 68	326132	6S	27E	28	458	770
		SOB 69	326133	6S	27E	28	458	771
		SOB 70	326134	6S	27E	28	458	772
		SOB 71	326135	6S	27E	28	458	773
		SOB 72	326136	6S	27E	28	458	774
		SOB 73	326137	6S	27E	28	458	775
		SOB 74	326138	6S	27E	28	458	776
		SOB 75	326139	6S	27E	28	458	777
		SOB 76	326140	6S	27E	28	458	778
		SOB 77	326141	6S	27E	21	458	779
		SOB 78	326142	6S	27E	21	458	780
		SOB 79	326143	6S	27E	28	458	781
		SOB 80	326144	6S	27E	28	458	782
		SOB 81	326145	6S	27E	28	458	783
		SOB 82	326146	6S	27E	28	458	784
		SOB 83	326147	6S	27E	28	458	785
		SOB 84	326148	6S	27E	28	458	786
		SOB 85	326149	6S	27E	28	458	787

RECEIVED
BLMAZ STATE OFFICE

2008 AUG 22 P 4: 02

PHOENIX, ARIZONA

41/50

Type	Group	Name	AMC Number	T	R	S	Book	Page
		SOB 86	326150	6S	27E	28	458	788
		SOB 87	326151	6S	27E	28	458	789
		SOB 88	326152	6S	27E	28	458	790
		SOB 89	326153	6S	27E	28	458	791
		SOB 90	326154	6S	27E	28	458	792
		SOB 91	326155	6S	27E	28	458	793
		SOB 92	326156	6S	27E	28	458	794
		SOB 93	326157	6S	27E	28	458	795
		SOB 94	326158	6S	27E	28	458	796
		SOB 95	326159	6S	27E	28	458	797
		SOB 96	326160	6S	27E	28	458	798
		SOB 97	326161	6S	27E	28	458	799
		SOB 98	326162	6S	27E	28	458	800
		SOB 99	326163	6S	27E	28	458	801
		SOB 100	326164	6S	27E	28	458	802
		SOB 101	326165	6S	27E	28	458	803
		SOB 102	326166	6S	27E	28	458	804
		SOB 103	326167	6S	27E	28	458	805
		SOB 104	326168	6S	27E	28	458	806
		SOB 105	326169	6S	27E	28	458	807
		SOB 106	326170	6S	27E	28	458	808
		SOB 107	326171	6S	27E	28	458	809
		SOB 108	326172	6S	27E	28	458	810
		SOB 109	326173	6S	27E	28	458	811
		SOB 110	326174	6S	27E	28	458	812
		SOB 111	326175	6S	27E	33	458	813
		SOB 112	326176	6S	27E	33	458	814
		SOB 113	326177	6S	27E	33	458	815
		SOB 114	326178	6S	27E	33	458	816
		SOB 115	326179	6S	27E	28	458	817
		SOB 116	326180	6S	27E	28	458	818
		SOB 117	326181	6S	27E	28	458	819
		SOB 118	326182	6S	27E	28	458	820
		SOB 119	326183	6S	27E	28	458	821
		SOB 120	326184	6S	27E	28	458	822
		SOB 121	326185	6S	27E	28	458	823
		SOB 122	326186	6S	27E	28	458	824
		SOB 123	326187	6S	27E	28	458	825
		SOB 124	326188	6S	27E	28	458	826
		SOB 125	326189	6S	27E	28	458	827
		SOB 126	326190	6S	27E	28	458	828

RECEIVED
BLM AZ STATE OFFICE
2008 AUG 22 P 4: 02
PHOENIX, ARIZONA

41/50

Type	Group	Name	AMC Number	T	R	S	Book	Page
		SOB 127	326191	6S	27E	28	458	829
		SOB 128	326192	6S	27E	28	458	830
		SOB 129	326193	6S	27E	28	458	831
		SOB 130	326194	6S	27E	28	458	832
		SOB 131	326195	6S	27E	28	458	833
		SOB 132	326196	6S	27E	28	458	834
		SOB 133	326197	6S	27E	28	458	835
		SOB 134	326198	6S	27E	28	458	836
		SOB 135	326199	6S	27E	28	458	837
		SOB 136	326200	6S	27E	28	458	838
		SOB 137	326201	6S	27E	28	458	839
		SOB 138	326202	6S	27E	28	458	840
		SOB 139	326203	6S	27E	28	458	841
		SOB 140	326204	6S	27E	28	458	842
		SOB 141	326205	6S	27E	28	458	843
		SOB 142	326206	6S	27E	28	458	844
		SOB 143	326207	6S	27E	28	458	845
		SOB 144	326208	6S	27E	28	458	846
		SOB 145	326209	6S	27E	28	458	847
		SOB 146	326210	6S	27E	33	458	848
		SOB 147	326211	6S	27E	33	458	849
		SOB 148	326212	6S	27E	33	458	850
		SOB 149	326213	6S	27E	33	458	851
		SOB 150	326214	6S	27E	33	458	852
		SOB 151	326215	6S	27E	33	458	853
		SOB 152	326216	6S	27E	28	458	854
		SOB 153	326217	6S	27E	28	458	855
		SOB 154	326218	6S	27E	28	458	856
		SOB 155	326219	6S	27E	28	458	857
		SOB 156	326220	6S	27E	28	458	858
		SOB 157	326221	6S	27E	28	458	859
		SOB 158	326222	6S	27E	28	458	860
		SOB 159	326223	6S	27E	28	458	861
		SOB 160	326224	6S	27E	28	458	862
		SOB 161	326225	6S	27E	28	458	863
		SOB 162	326226	6S	27E	28	458	864
		SOB 163	326227	6S	27E	28	458	865
		SOB 164	326228	6S	27E	28	458	866
		SOB 165	326229	6S	27E	28	458	867
		SOB 166	326230	6S	27E	28	458	868
		SOB 167	326231	6S	27E	28	458	869

RECEIVED
BLM AZ STATE OFFICE
2008 AUG 22 P 4: 02
PHOENIX, ARIZONA

41/50

Type	Group	Name	AMC Number	T	R	S	Book	Page
		SOB 168	326232	6S	27E	28	458	870
		SOB 169	326233	6S	27E	28	458	871
		SOB 170	326234	6S	27E	28	458	872
		SOB 171	326235	6S	27E	28	458	873
		SOB 172	326236	6S	27E	28	458	874
		SOB 173	326237	6S	27E	28	458	875
		SOB 174	326238	6S	27E	28	458	876
		SOB 175	326239	6S	27E	28	458	877
		SOB 176	326240	6S	27E	28	458	878
		SOB 177	326241	6S	27E	28	458	879
		SOB 178	326242	6S	27E	28	458	880
		SOB 179	326243	6S	27E	28	458	881
		SOB 180	326244	6S	27E	33	458	882
		SOB 181	326245	6S	27E	33	458	883
		SOB 182	326246	6S	27E	33	458	884
		SOB 183	326247	6S	27E	33	458	885
		SOB 184	326248	6S	27E	33	458	886
		SOB 185	326249	6S	27E	33	458	887
		SOB 186	326250	6S	27E	33	458	888
		SOB 187	326251	6S	27E	33	458	889
		SOB 188	326252	6S	27E	27	458	890
		SOB 189	326253	6S	27E	27	458	891
		SOB 190	326254	6S	27E	27	458	892
		SOB 191	326255	6S	27E	27	458	893
		SOB 192	326256	6S	27E	27	458	894
		SOB 193	326257	6S	27E	27	458	895
		SOB 194	326258	6S	27E	27	458	896
		SOB 195	326259	6S	27E	27	458	897
		SOB 196	326260	6S	27E	27	458	898
		SOB 197	326261	6S	27E	27	458	899
		SOB 198	326262	6S	27E	27	458	900
		SOB 199	326263	6S	27E	27	458	901
		SOB 200	326264	6S	27E	27	458	902
		SOB 201	326265	6S	27E	27	458	903
		SOB 202	326266	6S	27E	27	458	904
		SOB 203	326267	6S	27E	27	458	905
		SOB 204	326268	6S	27E	27	458	906
		SOB 205	326269	6S	27E	27	458	907
		SOB 206	326270	6S	27E	27	458	908
		SOB 207	326271	6S	27E	27	458	909
		SOB 208	326272	6S	27E	27	458	910

RECEIVED
BLM AZ STATE OFFICE

2008 AUG 22 P 4: 02

PHOENIX, ARIZONA

4/1/08

Type	Group	Name	AMC Number	T	R	S	Book	Page
		SOB 209	326273	6S	27E	27	458	911
		SOB 210	326274	6S	27E	27	458	912
		SOB 211	326275	6S	27E	27	458	913
		SOB 212	326276	6S	27E	27	458	914
		SOB 213	326277	6S	27E	34	458	915
		SOB 214	326278	6S	27E	34	458	916
		SOB 215	326279	6S	27E	26	458	917
		SOB 216	326280	6S	27E	26	458	918
		SOB 217	326281	6S	27E	26	458	919
		SOB 218	326282	6S	27E	26	458	920

RECEIVED
BLM AZ STATE OFFICE
2008 AUG 22 P 4: 02
PHOENIX, ARIZONA

10/52

United States Department of the Interior
Bureau of Land Management
 BUSINESS & SUPPORT SVCS DIV
 ONE N CENTRAL AVE SUITE 800
 PHOENIX, AZ 85004 -4427
 Phone: (602) 417-9200

Receipt

No: 1768992

Transaction #: 1826666	ENTERED INTO COMPUTER
Date of Transaction: 08/22/2008	
CUSTOMER:	FREEPORT MCMORAN CORPORATION SEP 12 2008 PB 1124 THATCHER BLVD SUITE 98 SAFFORD, AZ 85546

LINE #	QTY	DESCRIPTION	REMARKS	UNIT PRICE	TOTAL
1	1.00	LOCATABLE MINERALS / MINING CLAIMS-NOT NEW-UNADJUD, ONE AUTH NO. ONLY / MINING CLAIM MONEY RECEIVED (455) CASES: AMC340515/\$125500.00	MAINT 1004	- n/a -	125500.00
TOTAL:					\$125,500.00

PAYMENT INFORMATION			
1	AMOUNT:	\$125,500.00	POSTMARKED: N/A
	TYPE:	CHECK	RECEIVED: 08/22/2008
	CHECK NO:	616566	
	NAME:	FREEPORT MCMORAN CORPORATION 1124 THATCHER BLVD SUITE 98 SAFFORD AZ 85546	

REMARKS

This receipt was generated by the automated BLM Collections and Billing System and is a paper representation of a portion of the official electronic record contained therein.

Message:

1004 ROWS RETRIEVED

CBS Export Results Report

Include Resolved Records

Record Status

- Error Records (E/M/I)
- Accepted Records (A/W)
- "On Hold" Records (H)
- All Records (for s/n or receipt nr)
- Exported, No Results From CBS
- New (not yet exported)

Enter export Date (mm/dd/yyyy) ALL

Serial Number match (optional)

Receipt Nr (optional) 1768992





Export Nr (exclusive)

LR2000 User (defaults to login) ALL

Search Criteria Responsible Area (Error)

- User (U,X)
- Programmer (P,X)
- All (U,P,X)

[User Guide](#)

	Resend?	Export Nr	A/D	Serial Nr	Mult	Code	\$ Amount	Remarks	Receipt Nr	LR2000 User	#Msg	Resolve
   	1 <input type="checkbox"/>	2038611	A	AMC340515		582	125.00	2009	1768992	P5BROWN	1	<input type="checkbox"/>

LEAD AMC FILE NUMBERS:

46122
66892
101235
289500
292727
293492
294150
294346
298849
298861
298929
305755
321860
324229

324366
324842
326065
326786
329064
329094
330967
331727
333390
334772
340495
340956
341652
344109

Message:

1004 ROWS RETRIEVED

CBS Export Results Report

Include Resolved Records

Record Status

- Error Records (E/M/I)
- Accepted Records (A/W)
- "On Hold" Records (H)
- All Records (for s/n or receipt nr)
- Exported, No Results From CBS
- New (not yet exported)

Search Criteria Responsible Ar

Enter export Date (mm/dd/yyyy) ALL
 Serial Number match (optional)
 Receipt Nr (optional) 1545951
 Export Nr (exclusive)
 LR2000 User (defaults to login) ALL

- User (U,X)
- Programme
- All (U,P,X)

Query

Reset

User

	Resend?	Export Nr	A/D	Serial Nr	Mult	Code	\$ Amount	Remarks	Receipt Nr	LR2000 User	#Msg
1	<input type="checkbox"/>	1553629	A	AMC340515		582	125.00	2008	1545951	ABUNDA	1

Ame 340495 ✓ 333390
 341652 292727
 334772 294150
 340495 ✓ 298861
 329094 298929
 330967 305755
 331727 324366
 324842 340956
 329064 344109
 66892 46122
 101235 326065
 289500
 293492
 294346
 298849
 321860
 324229
 326786

VERIFIED

OCT 02 2007 *PS*

August 10, 2007

CERTIFIED MAIL - Return Receipt Requested

Bureau of Land Management
Arizona State Office
One North Central Avenue, Suite 800
Phoenix, AZ 85004-4427

RE: NOTICE OF PAYMENT OF ANNUAL CLAIM MAINTENANCE FEES

This will serve as notice that Phelps Dodge Mining Company, a division of Phelps Dodge Corporation, whose address for the purposes of this filing is 1124 W. Thatcher Blvd. Suite 98, Safford, AZ 85546, intends to hold the mining claims and/or mill sites described on Exhibit A attached hereto for the assessment year ending at 12 o'clock, noon, September 1, 2008 by payment of the annual assessment fee of \$125 per claim or site. Payment of such amount is made herewith for such assessment year for each of the claims and sites, the name and BLM serial number of which, and the book and page or index of recording of the location notice in the official records of Graham County, AZ, of which, is set forth on Exhibit A attached hereto and by this reference incorporated herein.

Please return all originals with date-time stamp and with receipt for payment to my attention at the above address.

PHELPS DODGE MINING COMPANY,
a division of Phelps Dodge Corporation

Jerry Sako, Resource Management
Phone: (928) 792-5914
e-Mail: Jerald_Sako@FMI.com

Encl: Check #578255 (Safford_PDMC)

STATE OF ARIZONA)
) ss.
County of Graham)

This instrument was acknowledged before me this 10th day of August, 2007, by Jerry Sako, Resource Analyst, Phelps Dodge Mining Company, a division of Phelps Dodge Corporation, a New York corporation, for and on behalf of the corporation.

My Commission Expires:



VERIFIED
OCT 02 2007

Notary Public
B.L.M. AZ STATE OFFICE
RECEIVED
2007 AUG 14 9 54 AM
PHOENIX, ARIZONA

ENTERED INTO COMPUTER
9/20/07 AB

1504

Safford District - Unpatented Claims Summary

District	Group	Land Class	Type	Count	Acres
Lone Star					
	DP Ben Hur	BLM	Lode	31	637.515
	DP Chesley Wash	BLM	Lode	56	1,157.016
	DP Cliff	BLM	Lode	29	583.969
	DP Joy	BLM	Lode	21	423.801
	DP Mardis Gras	BLM	Lode	56	1,130.136
	LS A-1	BLM	Lode	1	19.335
	LS Ace	BLM	Lode	7	143.461
	LS Alpha	BLM	Lode	7	143.583
	LS Bush	BLM	Lode	5	83.200
	LS Con. Metals	BLM	Lode	1	20.310
	LS Coors	BLM	Lode	1	19.640
	LS Epsilon	BLM	Lode	1	20.661
	LS Garoga	BLM	Lode	6	123.705
	LS Griesdieck	BLM	Lode	1	7.100
	LS Ithaca	BLM	Lode	1	20.310
	LS Lone Star	BLM	Lode	8	98.700
	LS M	BLM	Lode	208	4,206.580
	LS Mas	BLM	Lode	81	1,673.541
	LS Pabst	BLM	Lode	1	19.400
	LS Schlitz	BLM	Lode	1	20.661
	LS Senorbac	BLM	Lode	4	71.000
	SZ AZCO	BLM	Lode	179	3,545.300
	SZ SG	BLM	Lode	53	105.000
	SZ SOB	BLM	Mill Site	218	1,090.000
	SZ SZ	BLM	Lode	25	435.600
	SZL AI	BLM	Lode	2	41.100
	SZL Basalt	BLM	Lode	8	161.800
	SZL Fox	BLM	Lode	8	164.800
	SZL GEM	BLM	Mill Site	206	1,022.000

Thursday, August 09, 2007

RECEIVED
B.L.M. AZ STATE OFFICE

District	Group	Land Class	Type	Count	Acres
	SZL Jerico	BLM	Lode	2	39.400
	SZL Pat	BLM	Lode	6	123.000
	SZL Shasta	BLM	Lode	4	82.200
	SZL SL	BLM	Lode	7	4.100
	SZLP Basalt	BLM	Lode	1	20.000
	SZLP Blowout	BLM	Lode	6	123.600
	SZLP Fox	BLM	Lode	4	82.400
	SZLP Pat	BLM	Lode	1	20.600
Grand Total				1257	17,684.524

RECEIVED
 B.L.M. AZ STATE OFFICE
 2007 AUG 14 A 9:54
 PHOENIX, ARIZONA

EXHIBIT A

Graham County, Arizona

Type	Group	Name	AMC Number	T	R	S	Book	Page
Lode	Number:	786						
	DP Ben Hur							
		BH 21	340515	340495	5S	26E	24	510 117
		BH 4B	341652	341652	5S	26E	26	514 787
		BH 6B	341653		5S	26E	26	514 789
		BH 8B	341654		5S	26E	26	514 791
		BH 10B	341655		5S	26E	25	514 793
		BH 12B	341656		5S	26E	25	514 795
		BH 14B	341657		5S	26E	25	514 797
		BH 16B	341658		5S	26E	25	514 799
		BH 18B	341659		5S	26E	25	514 801
		BH 20B	341660		5S	26E	25	514 803
		BH 22B	341661		5S	26E	24	514 805
		BH 25B	341662		5S	26E	25	514 807
		BH 26B	341663		5S	26E	25	514 809
		BH 27B	341664		5S	26E	25	514 811
		BH 28B	341665		5S	26E	25	514 813
		BH 29B	341666		5S	26E	25	514 815
		BH 30B	341667		5S	26E	25	514 817
		BH 31B	341668		5S	26E	25	514 819
		BH 32B	341669		5S	26E	25	514 821
		BH 33B	341670		5S	26E	25	514 823
		BH 34B	341671		5S	26E	25	514 825
		BH 35B	341672		5S	26E	25	514 827
		BH 36B	341673		5S	26E	25	514 829
		BH 37B	341674		5S	26E	25	514 831
		BH 38B	341675		5S	26E	25	514 833
		BH 39B	341676		5S	26E	25	514 835
		BH 40B	341677		5S	26E	25	514 837
		BH 41B	341678		5S	26E	25	514 839
		BH 42B	341679		5S	26E	25	514 841
		BH 43B	341680		5S	26E	24	514 843
		BH 44B	341681	341652	5S	26E	24	514 845
	DP Chesley Wash							
		CHE 1	334772	334772	5S	25E	23	492 843
		CHE 2	334773		5S	25E	23	492 845
		CHE 3	334774		5S	25E	23	492 847
		CHE 4	334775		5S	25E	23	492 849

RECEIVED
B.L.M. AZ STATE OFFICE

2007 AUG 14 A 9 54

PHOENIX, ARIZONA

Thursday, August 09, 2007

Page 1 of 26

35

Type	Group	Name	AMC Number	T	R	S	Book	Page
		CHE 5	334776	5S	25E	23	492	851
		CHE 6	334777	5S	25E	23	492	853
		CHE 7	334778	5S	25E	23	492	855
		CHE 8	334779	5S	25E	23	492	857
		CHE 9	334780	5S	25E	23	492	859
		CHE 10	334781	5S	25E	23	492	861
		CHE 11	334782	5S	25E	26	492	863
		CHE 12	334783	5S	25E	26	492	865
		CHE 13	334784	5S	25E	26	492	867
		CHE 14	334785	5S	25E	26	492	869
		CHE 15	334786	5S	25E	26	492	871
		CHE 16	334787	5S	25E	26	492	873
		CHE 17	334788	5S	25E	26	492	875
		CHE 18	334789	5S	25E	26	492	877
		CHE 19	334790	5S	25E	26	492	879
		CHE 20	334791	5S	25E	26	492	881
		CHE 21	334792	5S	25E	26	492	883
		CHE 22	334793	5S	25E	26	492	885
		CHE 23	334794	5S	25E	26	492	887
		CHE 24	334795	5S	25E	26	492	889
		CHE 25	334796	5S	25E	26	492	891
		CHE 26	334797	5S	25E	26	492	893
		CHE 27	334798	5S	25E	26	492	895
		CHE 28	334799	5S	25E	26	492	897
		CHE 29	334800	5S	25E	23	492	899
		CHE 30	334801	5S	25E	23	492	901
		CHE 31	334802	5S	25E	23	492	903
		CHE 32	334803	5S	25E	23	492	905
		CHE 33	334804	5S	25E	23	492	907
		CHE 34	334805	5S	25E	23	492	909
		CHE 35	334806	5S	25E	23	492	911
		CHE 36	334807	5S	25E	23	492	913
		CHE 37	334808	5S	25E	23	492	915
		CHE 38	334809	5S	25E	23	492	917
		CHE 39	334810	5S	25E	26	492	919
		CHE 40	334811	5S	25E	26	492	921
		CHE 41	334812	5S	25E	26	492	923
		CHE 42	334813	5S	25E	26	492	925
		CHE 43	334814	5S	25E	26	492	927
		CHE 44	334815	5S	25E	26	492	929
		CHE 45	334816	5S	25E	26	492	931

RECEIVED
B.L.M. AZ STATE OFFICE

2007 AUG 14 A 9 54

PHOENIX, ARIZONA

Thursday, August 09, 2007

Page 2 of 26

41

Type	Group	Name	AMC Number	T	R	S	Book	Page
		CHE 46	334817	5S	25E	26	492	933
		CHE 47	334818	5S	25E	26	492	935
		CHE 48	334819	5S	25E	26	492	937
		CHE 49	334820	5S	25E	26	492	939
		CHE 50	334821	5S	25E	26	492	941
		CHE 51	334822	5S	25E	26	492	943
		CHE 52	334823	5S	25E	26	492	945
		CHE 53	334824	5S	25E	26	492	947
		CHE 54	334825	5S	25E	26	492	949
		CHE 55	334826	5S	25E	26	492	951
		CHE 56	334827-334772	5S	25E	26	492	953
	DP Cliff							
		Cliff 1R	340539-340495	5S	26E	22	510	1
		Cliff 2R	340540	5S	26E	22	510	3
		Cliff 3R	340541	5S	26E	22	510	5
		Cliff 4R	340542	5S	26E	22	510	7
		Cliff 6R	340543	5S	26E	22	510	9
		Cliff 8R	340544	5S	26E	22	510	11
		Cliff 23R	340545	5S	26E	26	510	13
		Cliff 24R	340546	5S	26E	26	510	15
		Cliff 25R	340547	5S	26E	23	510	17
		Cliff 26R	340548	5S	26E	23	510	19
		Cliff 27R	340549	5S	26E	23	510	21
		Cliff 28R	340550	5S	26E	23	510	23
		Cliff 29R	340551	5S	26E	23	510	25
		Cliff 30R	340552	5S	26E	23	510	27
		Cliff 31R	340553	5S	26E	23	510	29
		Cliff 32R	340554-340495	5S	26E	23	510	31
		Cliff 41R Amended	340558	5S	26E	23	532	749
		Cliff 42R Amended	340559	5S	26E	23	532	751
		Cliff 43R Amended	340560	5S	26E	23	532	753
		Cliff 44R Amended	340561	5S	26E	23	532	755
		Cliff 45	340562	5S	26E	23	510	47
		Cliff 46	340563	5S	26E	23	510	49
		Cliff 59	340564	5S	26E	23	510	51
		Cliff 60	340565	5S	26E	23	510	53
		Cliff 61	340566	5S	26E	23	510	55
		Cliff 62	340567	5S	26E	23	510	57
		Cliff 63	340568	5S	26E	23	510	59
		Cliff 64	340569	5S	26E	14	510	61
		Cliff 65	340570	5S	26E	14	510	63

B.L.M. RESOURCES OFFICE

2007 AUG 14 A 9 54

PHOENIX, ARIZONA

(210)

Type	Group	Name	AMC Number	T	R	S	Book	Page
	DP Joy		<i>Lead #</i>					
		Joy 179	329113 - 329094	6S	26E	10	471	573
		Joy 181	329115 "	6S	26E	10	471	577
		Joy 189	329123 "	6S	26E	10	471	593
		Joy 190	329124	6S	26E	11	471	595
		Joy 191	329125	6S	26E	11	471	597
		Joy 192	329126	6S	26E	11	471	599
		Joy 193	329127	6S	26E	11	471	601
		Joy 194	329128	6S	26E	11	471	603
		Joy 195	329129	6S	26E	11	471	605
		Joy 196	329130 - 329094	6S	26E	11	471	607
		Joy 210A	329144 "	6S	26E	2	481	919
		Joy 212A	329145 "	6S	26E	2	481	923
		Joy 214	330969 330967	6S	26E	2	478	215
		Joy 216	330971 "	6S	26E	2	478	219
		Joy 218	330973 "	6S	26E	2	478	223
		Joy 303	331745 - 331727	6S	26E	14	483	801
		Joy 305	331747 "	6S	26E	14	483	805
		Joy 307	331749 "	6S	26E	14	483	809
		Joy 309	331751 "	6S	26E	14	483	813
		Joy 310	331752 "	6S	26E	14	483	815
		Joy 312	331753 "	6S	26E	14	483	817
	DP Mardis Gras							
		MG 121	324892 324842	5S	26E	30	453	901
		MG 122	324893	5S	26E	30	453	903
		MG 123	324894	5S	26E	30	453	905
		MG 124	324895	5S	26E	30	453	907
		MG 125	324896	5S	26E	30	453	909
		MG 126	324897	5S	26E	30	453	911
		MG 127	324898	5S	26E	30	453	913
		MG 128	324899	5S	26E	30	453	915
		MG 129	324900	5S	26E	30	453	917
		MG 130	324901	5S	26E	30	453	919
		MG 179	324902	5S	25E	25	453	933
		MG 180	324903	5S	25E	25	453	935
		MG 181	324904	5S	25E	25	453	937
		MG 182	324905	5S	25E	25	453	939
		MG 183	324906	5S	25E	25	453	941
		MG 184	324907	5S	25E	25	453	943
		MG 185	324908	5S	25E	25	453	945
		MG 186	324909	5S	25E	25	453	947

RECEIVED
B.L.M. AZ STATE OFFICE

2007 AUG 14 A 9 53

PHOENIX, ARIZONA

39

Type	Group	Name	AMC Number	T	R	S	Book	Page
		MG 187	324910	5S	25E	25	453	949
		MG 188	324911	5S	25E	25	453	951
		MG 189	324912	5S	25E	25	453	953
		MG 190	324913	5S	25E	25	453	955
		MG 191	324914	5S	25E	25	453	957
		MG 192	324915	5S	25E	25	453	959
		MG 193	324916	5S	25E	25	453	961
		MG 194	324917	5S	25E	25	453	963
		MG 195	324918	5S	25E	25	453	965
		MG 196	324919	5S	25E	25	453	967
		MG 223	324920	5S	25E	25	453	969
		MG 224	324921	5S	25E	25	453	971
		MG 225	324922	5S	25E	25	453	973
		MG 226	324923	5S	25E	25	453	975
		MG 227	324924	5S	25E	25	453	977
		MG 228	324925	5S	25E	25	453	979
		MG 229	324926	5S	25E	25	453	981
		MG 230	324927	5S	25E	25	453	983
		MG 231	324928	5S	25E	25	453	985
		MG 232	324929	5S	25E	25	453	987
		MG 233	324930	5S	25E	25	453	989
		MG 234	324931	5S	25E	25	453	991
		MG 235	324932	5S	25E	25	453	993
		MG 236	324933	5S	25E	25	453	995
		MG 237	324934	5S	25E	25	453	997
		MG 238	324935	5S	25E	25	453	999
		MG 239	324936	5S	25E	25	454	0
		MG 240	324937 - 324842	5S	25E	25	454	0
		MG 5	329068 - 329064	5S	26E	20	471	483
		MG 24	329077 - "	5S	26E	20	471	501
		MG 25	329078 "	5S	26E	20	471	503
		MG 83	329087 "	5S	26E	19	471	521
		MG 84	329088	5S	26E	19	471	523
		MG 131	329089	5S	26E	19	471	525
		MG 133	329090	5S	26E	19	471	527
		MG 135	329091	5S	26E	19	471	529
		MG 137	329092	5S	26E	19	471	531
		MG 139	329093 - 329064	5S	26E	19	471	533
	LS A-1							
	A-1A		67596 66892	6S	26E	12	410	469
	LS Ace							

RECEIVED
B.L.M. AZ STATE OFFICE

2007 AUG 14 A 9 53

PHOENIX, ARIZONA



Type	Group	Name	AMC Number	T	R	S	Book	Page
		Ace 19A	101253-101235	6S	26E	14	414	31
		Ace 20A	101254 "	6S	26E	14	414	33
		Ace 48A	101282 "	6S	26E	11	410	397
		Ace 49A	101283	6S	26E	11	410	399
		Ace 50A	101284	6S	26E	11	410	401
		Ace 51A	101285	6S	26E	11	478	241
		Ace 52A	101286-101235	6S	26E	11	478	243
	LS Alpha							
		Alpha 61A	67829-66892	6S	27E	20	420	29
		Alpha 63A	67831 "	6S	27E	20	420	33
		Alpha 65A	67833 "	6S	27E	20	420	37
		Alpha 67A	67835 "	6S	27E	20	420	41
		Alpha #69	67837 "	6S	27E	20	46	30
		Alpha #71	67839 "	6S	27E	20	46	32
		Alpha #73	67841 "	6S	27E	20	46	34
	LS Bush							
		Bush 32A	67615 "	6S	26E	14	414	21
		Bush 33A	67616 "	6S	26E	14	414	23
		Bush 34A	67617 "	6S	26E	14	414	25
		Bush 35A	67618 "	6S	26E	14	414	27
		Bush 36A	67619-66892	6S	26E	14	414	29
	LS Con. Metals							
		Con. Metals No. 20A	67633 "	6S	26E	12	410	451
	LS Coors							
		Coors A	67634 "	6S	26E	12	410	471
	LS Epsilon							
		Epsilon No. 51	67750 "	6S	27E	9	51	38
	LS Garoga							
		Garoga 16A	67767 "	6S	27E	10	416	972
		Garoga #21	67772 "	6S	27E	10	46	56
		Garoga #22	67773	6S	27E	10	46	55
		Garoga #23	67774	6S	27E	10	46	54
		Garoga #24	67775	6S	27E	10	46	53
		Garoga #25	67776	6S	27E	10	46	52
	LS Griesidieck							
		Griesidieck A	67637-66892	6S	26E	12	410	473
	LS Ithaca							
		Ithaca No. 20A	67642 "	6S	26E	12	410	461
	LS Lone Star							
		LS-21	289500-289500	6S	26E	14	410	379
		LS-22	289501 "	6S	26E	11	410	381

RECEIVED
B.L.M. AZ STATE OFFICE

2007 AUG 14 A 9 53

PHOENIX, ARIZONA

Thursday, August 09, 2007

Page 6 of 26

32

Type	Group	Name	AMC Number	T	R	S	Book	Page
		LS-36	293498 293492	6S	26E	14	414	51
		LS-39	294348-294346	5S	27E	31	415	305
		LS-40	294349 "	5S	27E	31	415	319
		LS-41	294350 "	5S	27E	31	415	303
		LS-53	298852-298849	6S	27E	20	419	998
		LS-56	298855 "	6S	27E	20	420	5
	LS M							
		M1	321860 321860	6S	27E	15	448	441
		M2	321861	6S	27E	15	448	443
		M3	321862	6S	27E	15	448	445
		M4	321863	6S	27E	15	448	447
		M5	321864	6S	27E	15	448	449
		M6	321865	6S	27E	15	448	451
		M7	321866	6S	27E	15	448	453
		M8	321867	6S	27E	15	448	455
		M9	321868	6S	27E	15	448	457
		M10	321869	6S	27E	15	448	459
		M11	321870	6S	27E	15	448	461
		M12	321871	6S	27E	15	448	463
		M13	321872	6S	27E	15	448	465
		M14	321873	6S	27E	15	448	467
		M15	321874	6S	27E	15	448	469
		M16	321875	6S	27E	15	448	471
		M17	321876	6S	27E	15	448	473
		M18	321877	6S	27E	15	448	475
		M37	321878	6S	27E	10	448	477
		M38	321879	6S	27E	10	448	479
		M39	321880	6S	27E	15	448	481
		M40	321881	6S	27E	15	448	483
		M41	321882	6S	27E	15	448	485
		M42	321883	6S	27E	15	448	487
		M43	321884	6S	27E	15	448	489
		M44	321885	6S	27E	15	448	491
		M45	321886	6S	27E	15	448	493
		M46	321887	6S	27E	15	448	495
		M47	321888	6S	27E	15	448	497
		M48	321889	6S	27E	15	448	499
		M49	321890	6S	27E	15	448	501
		M50	321891	6S	27E	15	448	503
		M51	321892	6S	27E	15	448	505
		M52	321893	6S	27E	15	448	507

RECEIVED
B.L.M. AZ STATE OFFICE

2007 AUG 14 A 9:53

PHOENIX, ARIZONA

Thursday, August 09, 2007

Page 7 of 26

40

Type	Group	Name	AMC Number	T	R	S	Book	Page
		M53	321894 321860	6S	27E	15	448	509
		M54	321895	6S	27E	15	448	511
		M73	321896	6S	27E	10	448	513
		M74	321897	6S	27E	10	448	515
		M75	321898	6S	27E	10	448	517
		M76	321899	6S	27E	10	448	519
		M77	321900	6S	27E	10	448	521
		M78	321901	6S	27E	10	448	523
		M79	321902	6S	27E	10	448	525
		M80	321903	6S	27E	10	448	527
		M81	321904	6S	27E	10	448	529
		M82	321905	6S	27E	10	448	531
		M83	321906	6S	27E	10	448	533
		M84	321907	6S	27E	10	448	535
		M85	321908	6S	27E	10	448	537
		M86	321909	6S	27E	10	448	539
		M87	321910	6S	27E	11	448	541
		M88	321911	6S	27E	11	448	543
		M89	321912	6S	27E	11	448	545
		M90	321913	6S	27E	11	448	547
		M91	321914	6S	27E	11	448	549
		M92	321915	6S	27E	11	448	551
		M93	321916	6S	27E	11	448	553
		M94	321917	6S	27E	11	448	555
		M95	321918	6S	27E	11	448	557
		M96	321919	6S	27E	11	448	559
		M97	321920	6S	27E	11	448	561
		M98	321921	6S	27E	11	448	563
		M99	321922	6S	27E	11	448	565
		M100	321923	6S	27E	11	448	567
		M101	321924	6S	27E	11	448	569
		M102	321925	6S	27E	11	448	571
		M103	321926	6S	27E	11	448	573
		M104	321927	6S	27E	11	448	575
		M105	321928	6S	27E	10	448	577
		M106	321929	6S	27E	10	448	579
		M107	321930	6S	27E	10	448	581
		M108	321931	6S	27E	10	448	583
		M109	321932	6S	27E	10	448	585
		M110	321933	6S	27E	11	448	587
		M111	321934	6S	27E	11	448	589

RECEIVED
B.L.M. AZ STATE OFFICE

2007 AUG 14 A 9 53

PHOENIX, ARIZONA

Type	Group	Name	AMC Number	T	R	S	Book	Page
		M112	321935	6S	27E	11	448	591
		M113	321936	6S	27E	11	448	593
		M114	321937	6S	27E	11	448	595
		M115	321938	6S	27E	11	448	597
		M116	321939	6S	27E	11	448	599
		M117	321940	6S	27E	11	448	601
		M118	321941	6S	27E	11	448	603
		M119	321942	6S	27E	10	448	605
		M120	321943	6S	27E	10	448	607
		M121	321944	6S	27E	11	448	609
		M122	321945	6S	27E	11	448	611
		M123	321946	6S	27E	11	448	613
		M124	321947-321860	6S	27E	11	448	615
		M56	324229-324229	6S	27E	11	452	54
		M58	324230	6S	27E	11	452	56
		M60	324231	6S	27E	11	452	58
		M62	324232	6S	27E	11	452	60
		M64	324233	6S	27E	11	452	62
		M66	324234	6S	27E	11	452	64
		M68	324235	6S	27E	11	452	66
		M70	324236	6S	27E	11	452	68
		M72	324237-324229	6S	27E	11	452	70
		M19	326843-326786	6S	27E	15	463	593
		M20	326844	6S	27E	15	463	595
		M21	326845	6S	27E	15	463	597
		M22	326846	6S	27E	15	463	599
		M23	326847	6S	27E	14	463	601
		M24	326848	6S	27E	14	463	603
		M25	326849	6S	27E	14	463	605
		M26	326850	6S	27E	14	463	607
		M27	326851	6S	27E	14	463	609
		M28	326852	6S	27E	14	463	611
		M29	326853	6S	27E	14	463	613
		M30	326854	6S	27E	14	463	615
		M31	326855	6S	27E	14	463	617
		M55	326856	6S	27E	15	463	629
		M32	326857	6S	27E	14	463	619
		M33	326858	6S	27E	14	463	621
		M34	326859	6S	27E	14	463	623
		M35	326860	6S	27E	14	463	625
		M36	326861	6S	27E	14	463	627

RECEIVED
B.L.M. AZ STATE OFFICE

2007 AUG 14 A 9 53

PHOENIX, ARIZONA

41

Type	Group	Name	AMC Number	T	R	S	Book	Page
		M57	326862	6S	27E	15	463	631
		M59	326863	6S	27E	14	463	633
		M61	326864	6S	27E	14	463	635
		M63	326865	6S	27E	14	463	637
		M65	326866	6S	27E	14	463	639
		M67	326867	6S	27E	14	463	641
		M69	326868	6S	27E	14	463	643
		M71	326869	6S	27E	14	463	645
		M145	326870	6S	27E	22	463	647
		M146	326871	6S	27E	22	463	649
		M147	326872	6S	27E	22	463	651
		M148	326873	6S	27E	22	463	653
		M149	326874	6S	27E	22	463	655
		M150	326875	6S	27E	22	463	657
		M151	326876	6S	27E	22	463	659
		M152	326877	6S	27E	22	463	661
		M153	326878	6S	27E	22	463	663
		M154	326879	6S	27E	22	463	665
		M155	326880	6S	27E	22	463	667
		M156	326881	6S	27E	22	463	669
		M157	326882	6S	27E	22	463	671
		M158	326883	6S	27E	22	463	673
		M159	326884	6S	27E	22	463	675
		M160	326885	6S	27E	22	463	677
		M161	326886	6S	27E	22	463	679
		M162	326887	6S	27E	22	463	681
		M163	326888	6S	27E	23	463	683
		M164	326889	6S	27E	23	463	685
		M165	326890	6S	27E	23	463	687
		M166	326891	6S	27E	23	463	689
		M167	326892	6S	27E	23	463	691
		M168	326893	6S	27E	23	463	693
		M169	326894	6S	27E	23	463	695
		M170	326895	6S	27E	23	463	697
		M171	326896	6S	27E	23	463	699
		M172	326897	6S	27E	23	463	701
		M173	326898	6S	27E	23	463	703
		M174	326899	6S	27E	23	463	705
		M175	326900	6S	27E	23	463	707
		M176	326901	6S	27E	23	463	709
		M177	326902	6S	27E	23	463	711

RECEIVED
B.L.M. AZ STATE OFFICE

2007 AUG 14 A 9:53

PHOENIX, ARIZONA

HL

Type	Group	Name	AMC Number	T	R	S	Book	Page
		M178	326903	6S	27E	23	463	713
		M188	326904	6S	27E	22	463	715
		M189	326905	6S	27E	22	463	717
		M190	326906	6S	27E	22	463	719
		M191	326907	6S	27E	22	463	721
		M192	326908	6S	27E	22	463	723
		M193	326909	6S	27E	22	463	725
		M194	326910	6S	27E	22	463	727
		M195	326911	6S	27E	22	463	729
		M196	326912	6S	27E	22	463	731
		M197	326913	6S	27E	22	463	733
		M199	326914	6S	27E	22	463	735
		M200	326915	6S	27E	22	463	737
		M201	326916	6S	27E	22	463	739
		M202	326917	6S	27E	22	463	741
		M203	326918	6S	27E	22	463	743
		M204	326919	6S	27E	22	463	745
		M205	326920	6S	27E	22	463	747
		M206	326921-326786	6S	27E	22	463	749
		M207	333390-333390	6S	27E	21	488	141
		M208	333391	6S	27E	21	488	143
		M209	333392	6S	27E	21	488	145
		M210	333393	6S	27E	21	488	147
		M211	333394	6S	27E	21	488	149
		M212	333395	6S	27E	21	488	151
		M213	333396	6S	27E	21	488	153
		M214	333397	6S	27E	21	488	155
		M215	333398	6S	27E	21	488	157
		M216	333399	6S	27E	21	488	159
		M217	333400	6S	27E	21	488	161
		M218	333401	6S	27E	21	488	163
		M219	333402	6S	27E	21	488	165
		M220	333403	6S	27E	21	488	167
		M221	333404	6S	27E	21	488	169
		M222	333405	6S	27E	21	488	171
		M223	333406	6S	27E	21	488	173
		M224	333407	6S	27E	21	488	175
		M225	333408	6S	27E	21	488	177
		M226	333409	6S	27E	21	488	179
		M227	333410	6S	27E	21	488	181
		M228	333411	6S	27E	21	488	183

RECEIVED
B.L.M. AZ STATE OFFICE

2007 AUG 14 A 9 53

PHOENIX, ARIZONA

41

Type	Group	Name	AMC Number	T	R	S	Book	Page
		M229	333412, 333390	6S	27E	21	488	185
		M230	333413	6S	27E	21	488	187
		M231	333414	6S	27E	21	488	189
		M232	333415	6S	27E	21	488	191
		M233	333416	6S	27E	21	488	193
		M234	333417	6S	27E	21	488	195
		M235	333418	6S	27E	21	488	197
		M236	333419	6S	27E	16	488	199
		M237	333420	6S	27E	16	488	201
		M238	333421, "	6S	27E	16	488	203
	LS Mas							
		Mas No. 9	67657, 66892	6S	26E	27	249	269
		Mas No. 10	67658	6S	26E	27	249	270
		Mas No. 11	67659	6S	26E	27	249	271
		Mas No. 12	67660	6S	26E	27	249	272
		Mas No. 13	67661	6S	26E	27	249	273
		Mas No. 14	67662	6S	26E	27	249	274
		Mas No. 15	67663	6S	26E	27	249	275
		Mas No. 16	67664	6S	26E	27	249	276
		Mas No. 17	67665	6S	26E	27	249	277
		Mas No. 18	67666	6S	26E	27	249	278
		Mas No. 19	67667	6S	26E	34	249	279
		Mas No. 20	67668	6S	26E	34	249	280
		Mas No. 21	67669	6S	26E	34	249	281
		Mas No. 22	67670	6S	26E	34	249	282
		Mas No. 23	67671	6S	26E	34	249	283
		Mas No. 24	67672	6S	26E	34	249	284
		Mas No. 25	67673	6S	26E	34	249	285
		Mas No. 26	67674	6S	26E	34	249	286
		Mas No. 27	67675	6S	26E	34	249	287
		Mas No. 28	67676	6S	26E	34	249	288
		Mas No. 29	67677	6S	26E	34	249	289
		Mas No. 30	67678	6S	26E	34	249	290
		Mas No. 31	67679	6S	26E	34	249	291
		Mas No. 32	67680	6S	26E	34	249	292
		Mas No. 33	67681	6S	26E	34	249	293
		Mas No. 34	67682	6S	26E	34	249	294
		Mas No. 35	67683	6S	26E	34	249	295
		Mas No. 36	67684	6S	26E	34	249	296
		Mas No. 45	67685	6S	26E	27	249	297
		Mas No. 46	67686	6S	26E	27	249	298

RECEIVED
B.L.M. AZ STATE OFFICE

2007 AUG 14 A 9 53

PHOENIX, ARIZONA

40

Type	Group	Name	AMC Number	T	R	S	Book	Page
		Mas No. 47	67687	6S	26E	27	249	299
		Mas No. 48	67688	6S	26E	27	249	300
		Mas No. 49	67689	6S	26E	27	249	301
		Mas No. 50	67690	6S	26E	27	249	302
		Mas No. 51	67691	6S	26E	27	249	303
		Mas No. 52	67692	6S	26E	27	249	304
		Mas No. 53	67693	6S	26E	27	249	305
		Mas No. 54	67694	6S	26E	27	249	306
		Mas No. 55	67695	6S	26E	27	249	307
		Mas No. 56	67696	6S	26E	27	249	308
		Mas No. 57	67697	6S	26E	27	249	309
		Mas No. 58	67698	6S	26E	27	249	310
		Mas No. 59	67699	6S	26E	27	249	311
		Mas No. 60	67700	6S	26E	27	249	312
		Mas No. 61	67701	6S	26E	27	249	313
		Mas No. 62	67702	6S	26E	27	249	314
		Mas No. 63	67703	6S	26E	27	249	315
		Mas No. 64	67704	6S	26E	27	249	316
		Mas No. 65	67705	6S	26E	27	249	317
		Mas No. 66	67706	6S	26E	27	249	318
		Mas No. 67	67707	6S	26E	27	249	319
		Mas No. 68	67708	6S	26E	27	249	320
		Mas No. 69	67709	6S	26E	27	249	321
		Mas No. 70	67710	6S	26E	27	249	322
		Mas No. 71	67711	6S	26E	27	249	323
		Mas No. 72	67712	6S	26E	34	249	324
		Mas No. 73	67713	6S	26E	28	249	325
		Mas No. 74	67714	6S	26E	28	249	326
		Mas No. 75	67715	6S	26E	28	249	327
		Mas No. 76	67716	6S	26E	28	249	328
		Mas No. 77	67717	6S	26E	28	249	329
		Mas No. 78	67718	6S	26E	28	249	330
		Mas No. 79	67719	6S	26E	28	249	331
		Mas No. 80	67720	6S	26E	28	249	332
		Mas No. 81	67721	6S	26E	28	249	333
		Mas No. 82	67722	6S	26E	28	249	334
		Mas No. 83	67723	6S	26E	33	249	335
		Mas No. 84	67724	6S	26E	33	249	336
		Mas No. 85	67725	6S	26E	33	249	337
		Mas No. 86	67726	6S	26E	33	249	338
		Mas No. 87	67727	6S	26E	33	249	339

RECEIVED
B.L.M. AZ STATE OFFICE

2007 AUG 14 A 9 53

PHOENIX, ARIZONA



Type	Group	Name	AMC Number	T	R	S	Book	Page
		Mas No. 88	67728	6S	26E	33	249	340
		Mas No. 89	67729	6S	26E	33	249	341
		Mas No. 90	67730	6S	26E	33	249	342
		Mas No. 91	67731	6S	26E	33	249	343
		Mas No. 92	67732	6S	26E	33	249	344
		Mas No. 93	67733	6S	26E	33	249	345
		Mas No. 94	67734	6S	26E	33	249	346
		Mas No. 96	67735	6S	26E	33	249	348
		Mas No. 98	67736	6S	26E	33	249	349
		Mas No. 100	67737-66892	6S	26E	33	249	350
	LS Pabst							
		Pabst A	67655	6S	26E	14	414	37
	LS Schlitz							
		Schlitz A	67656	6S	26E	14	414	35
	LS Senorbac							
		Senorbac 24A	67551	5S	27E	31	415	301
		Senorbac 30A	67557	5S	27E	31	415	317
		Senorbac 31A	67558	5S	27E	31	415	329
		Senorbac 35A	67561-66892	5S	27E	31	415	333
	SZ AZCO							
		AZCO #1 Amended	292727-292127	6S	27E	33	512	669
		AZCO #2 Amended	292728	7S	27E	4	512	671
		AZCO #3 Amended	292729	6S	27E	33	512	673
		AZCO #4 Amended	292730	7S	27E	4	512	675
		AZCO #5 Amended	292731	6S	27E	33	512	677
		AZCO #6 Amended	292732	7S	27E	4	512	679
		AZCO #7 Amended	292733	6S	27E	33	512	681
		AZCO #8 Amended	292734	7S	27E	4	512	683
		AZCO #9 Amended	292735	6S	27E	33	512	685
		AZCO #10 Amended	292736	7S	27E	4	512	687
		AZCO #11 Amended	292737	6S	27E	33	512	689
		AZCO #12 Amended	292738	7S	27E	4	512	691
		AZCO #13 Amended	292739	6S	27E	33	512	693
		AZCO #14 Amended	292740	7S	27E	4	512	695
		AZCO #15 Amended	292741	6S	27E	33	512	697
		AZCO #16 Amended	292742	7S	27E	4	512	699
		AZCO #17 Amended	292743	6S	27E	33	512	701
		AZCO #18 Amended	292744	7S	27E	4	512	703
		AZCO #33 Amended	292759-292127	6S	27E	33	512	705
		AZCO #34 Amended	292760	6S	27E	33	512	707
		AZCO #35 Amended	292761	6S	27E	33	512	709

RECEIVED
B.L.M. AZ STATE OFFICE

2007 AUG 14 A 9:53

PHOENIX, ARIZONA

Type	Group	Name	AMC Number	T	R	S	Book	Page
		AZCO #36 Amended	292762	6S	27E	33	512	711
		AZCO #37 Amended	292763	6S	27E	33	512	713
		AZCO #38 Amended	292764	6S	27E	33	512	715
		AZCO #100 Amended	292765	6S	27E	33	512	731
		AZCO #101 Amended	292766	6S	27E	33	512	733
		AZCO #102 Amended	292767	6S	27E	33	512	735
		AZCO #103 Amended	292768	6S	27E	33	512	737
		AZCO #104 Amended	292769	6S	27E	33	512	739
		AZCO #105 Amended	292770	6S	27E	33	512	741
		AZCO #106 Amended	292771	6S	27E	33	512	743
		AZCO #107 Amended	292772	6S	27E	33	512	745
		AZCO #108 Amended	292773	6S	27E	33	512	747
		AZCO #109 Amended	292774	6S	27E	33	512	749
		AZCO #110 Amended	292775	6S	27E	33	512	751
		AZCO #111 Amended	292776	6S	27E	33	512	753
		AZCO #112 Amended	292777	6S	27E	33	512	755
		AZCO #113 Amended	292778-292727	6S	27E	33	512	757
		AZCO #126 Amended	292791	6S	27E	27	512	759
		AZCO #127 Amended	292792	6S	27E	27	512	761
		AZCO #128 Amended	292793	6S	27E	34	512	763
		AZCO #129 Amended	292794	6S	27E	34	512	765
		AZCO #130 Amended	292795	6S	27E	34	512	767
		AZCO #131 Amended	292796	6S	27E	34	512	769
		AZCO #132 Amended	292797	6S	27E	34	512	771
		AZCO #133 Amended	292798	6S	27E	34	512	773
		AZCO #134 Amended	292799	6S	27E	34	512	775
		AZCO #135 Amended	292800	6S	27E	34	512	777
		AZCO #136 Amended	292801	6S	27E	34	512	779
		AZCO #137 Amended	292802	6S	27E	34	512	781
		AZCO #138 Amended	292803	6S	27E	34	512	783
		AZCO #139 Amended	292804	6S	27E	34	512	785
		AZCO #144 Amended	292809-292727	6S	27E	34	512	787
		AZCO #145 Amended	292810	6S	27E	34	512	789
		AZCO #146 Amended	292811	6S	27E	34	512	791
		AZCO #147 Amended	292812	6S	27E	34	512	793
		AZCO #155 Amended	292820-292727	6S	27E	28	512	795
		AZCO #157 Amended	292822	6S	27E	28	512	797
		AZCO #159 Amended	292824	6S	27E	28	512	799
		AZCO #161 Amended	292826	6S	27E	28	512	801
		AZCO #163 Amended	292828	6S	27E	27	512	803
		AZCO #164 Amended	292829	6S	27E	27	512	805

RECEIVED
B.L.M. AZ STATE OFFICE

2007 AUG 14 A 9 53

PHOENIX, ARIZONA

41

Type	Group	Name	AMC Number	T	R	S	Book	Page
		AZCO #165 Amended	292830 292727	6S	27E	27	512	807
		AZCO #166 Amended	292831	6S	27E	27	512	809
		AZCO #167 Amended	292832	6S	27E	27	512	811
		AZCO #168 Amended	292833	6S	27E	27	512	813
		AZCO #169 Amended	292834	6S	27E	27	512	815
		AZCO #170 Amended	292835	6S	27E	27	512	817
		AZCO #171 Amended	292836	6S	27E	27	512	819
		AZCO #172 Amended	292837	6S	27E	27	512	821
		AZCO #173 Amended	292838	6S	27E	27	512	823
		AZCO #174 Amended	292839	6S	27E	27	512	825
		AZCO #175 Amended	292840	6S	27E	27	512	827
		AZCO #176 Amended	292841	6S	27E	27	512	829
		AZCO #177 Amended	292842	6S	27E	27	512	831
		AZCO #178 Amended	292843	6S	27E	27	512	833
		AZCO #179 Amended	292844	6S	27E	27	512	835
		AZCO #180 Amended	292845	6S	27E	26	512	837
		AZCO #181 Amended	292846	6S	27E	26	512	839
		AZCO #182 Amended	292847	6S	27E	26	512	841
		AZCO #183 Amended	292848	6S	27E	26	512	843
		AZCO #195 Amended	292850 292727	6S	27E	27	512	857
		AZCO #196 Amended	292851	6S	27E	26	512	859
		AZCO #197 Amended	292852	6S	27E	26	512	861
		AZCO #198 Amended	292853	6S	27E	26	512	863
		AZCO #202 Amended	292856	6S	27E	35	512	865
		AZCO #39 Amended	294150 294150	6S	27E	33	512	717
		AZCO #40 Amended	294151	6S	27E	33	512	719
		AZCO #41 Amended	294152	6S	27E	33	512	721
		AZCO #42 Amended	294153	6S	27E	33	512	723
		AZCO #43 Amended	294154	6S	27E	28	512	725
		AZCO #203 Amended	294155	6S	27E	28	512	867
		AZCO #205 Amended	294157	6S	27E	28	512	869
		AZCO #207 Amended	294159 294150	6S	27E	28	512	871
		AZCO #209 Amended	294161	6S	27E	28	512	873
		AZCO #357 Amended	294167	6S	27E	24	512	889
		AZCO #359 Amended	294168	6S	27E	24	512	893
		AZCO #361 Amended	294169	6S	27E	24	512	897
		AZCO #363 Amended	294170	6S	27E	24	512	901
		AZCO #364 Amended	294171	6S	27E	24	512	903
		AZCO #365 Amended	294172	6S	27E	24	512	905
		AZCO #366 Amended	294173	6S	27E	24	512	907
		AZCO #367 Amended	294174	6S	27E	23	512	909

RECEIVED
B.L.M. AZ STATE OFFICE

2007 AUG 14 A 9:53

PHOENIX, ARIZONA

41

Type	Group	Name	AMC Number	T	R	S	Book	Page
		AZCO #368 Amended	294175 294150	6S	27E	23	512	911
		AZCO #369 Amended	294176	6S	27E	23	512	913
		AZCO #370 Amended	294177	6S	27E	23	512	915
		AZCO #371 Amended	294178	6S	27E	23	512	917
		AZCO #372 Amended	294179	6S	27E	23	512	919
		AZCO #373 Amended	294180	6S	27E	23	512	921
		AZCO #374 Amended	294181	6S	27E	23	512	923
		AZCO #375 Amended	294182	6S	27E	23	512	925
		AZCO #376 Amended	294183	6S	27E	23	512	927
		AZCO #377 Amended	294184	6S	27E	23	512	929
		AZCO #378 Amended	294185	6S	27E	23	512	931
		AZCO #379 Amended	294186	6S	27E	23	512	933
		AZCO #380 Amended	294187	6S	27E	23	512	935
		AZCO #381 Amended	294188	6S	27E	26	512	937
		AZCO #382 Amended	294189	6S	27E	26	512	939
		AZCO #383 Amended	294190	6S	27E	26	512	941
		AZCO #384 Amended	294191	6S	27E	26	512	943
		AZCO #300 Amended	294192	6S	27E	30	512	875
		AZCO #301 Amended	294193	6S	27E	30	512	877
		AZCO #302 Amended	294194	6S	27E	25	512	879
		AZCO #303 Amended	294195	6S	27E	25	512	881
		AZCO #304 Amended	294196	6S	27E	25	512	883
		AZCO #305 Amended	294197	6S	27E	30	512	885
		AZCO #306 Amended	294198 294150	6S	27E	30	512	887
		AZCO #44 Amended	298861- 298861	6S	27E	34	512	727
		AZCO #45 Amended	298862	6S	27E	34	512	729
		AZCO #185 Amended	298867	6S	27E	26	512	845
		AZCO #400 Amended	298868	6S	27E	36	512	945
		AZCO #402 Amended	298870	6S	27E	36	512	947
		AZCO #410 Amended	298876	6S	27E	36	512	949
		AZCO #411 Amended	298877	6S	27E	29	512	951
		AZCO #412 Amended	298878	6S	27E	29	512	953
		AZCO #413 Amended	298879	6S	27E	29	512	955
		AZCO #414 Amended	298880	6S	27E	29	512	957
		AZCO #415 Amended	298881	6S	27E	29	512	959
		AZCO #416 Amended	298882	6S	27E	29	512	961
		AZCO #417 Amended	298883	6S	27E	29	512	963
		AZCO #418 Amended	298884	6S	27E	29	512	965
		AZCO #419 Amended	298885	6S	27E	29	512	967
		AZCO #420 Amended	298886	6S	27E	29	512	969
		AZCO #421 Amended	298887	6S	27E	29	512	971

RECEIVED
B.L.M. AZ STATE OFFICE

2007 AUG 14 A 9:53

PHOENIX, ARIZONA

Type	Group	Name	AMC Number	T	R	S	Book	Page
		AZCO #422 Amended	298888-298861	6S	27E	29	512	973
		AZCO #423 Amended	298889	6S	27E	29	512	975
		AZCO #424 Amended	298890	6S	27E	29	512	977
		AZCO #425 Amended	298891	6S	27E	29	512	979
		AZCO #426 Amended	298892	6S	27E	29	512	981
		AZCO #427 Amended	298893	6S	27E	29	512	983
		AZCO #428 Amended	298894	6S	27E	29	512	985
		AZCO #429 Amended	298895	6S	27E	29	512	987
		AZCO #430 Amended	298896	6S	27E	29	512	989
		AZCO #461 Amended	298897	6S	27E	28	513	11
		AZCO #462 Amended	298898	6S	27E	28	513	13
		AZCO #463 Amended	298899-298861	6S	27E	28	513	15
		AZCO #190 Amended	298929 298929	6S	27E	27	512	847
		AZCO #191 Amended	298930	6S	27E	27	512	849
		AZCO #192 Amended	298931	6S	27E	27	512	851
		AZCO #193 Amended	298932	6S	27E	27	512	853
		AZCO #194 Amended	298933	6S	27E	27	512	855
		AZCO #358 Amended	298934	6S	27E	24	512	891
		AZCO #360 Amended	298935	6S	27E	24	512	895
		AZCO #362 Amended	298936 298929	6S	27E	24	512	899
		AZCO #441 Amended	305755 305755	6S	27E	29	512	991
		AZCO #442 Amended	305756	6S	27E	29	512	993
		AZCO #443 Amended	305757	6S	27E	29	512	995
		AZCO #444 Amended	305758	6S	27E	21	512	997
		AZCO #445 Amended	305759	6S	27E	20	512	999
		AZCO #446 Amended	305760	6S	27E	20	513	1
		AZCO #447 Amended	305761	6S	27E	20	513	3
		AZCO #448 Amended	305762	6S	27E	20	513	5
		AZCO #449 Amended	305763	6S	27E	20	513	7
		AZCO #450 Amended	305764 305755	6S	27E	20	513	9
		AZCO #465 Amended	324367-324366	6S	27E	28	513	17
		AZCO #466 Amended	324368	6S	27E	28	513	19
		AZCO #467 Amended	324369	6S	27E	28	513	21
		AZCO #468 Amended	324370	6S	27E	28	513	23
		AZCO #469 Amended	324371	6S	27E	21	513	25
	SZ SG							
		SG 1	340956-340956	6S	27E	20	513	27
		SG 2	340957	6S	27E	28	513	29
		SG 3	340958	6S	27E	29	513	31
		SG 4	340959	6S	27E	29	513	33
		SG 5	340960	6S	27E	29	513	35

RECEIVED
B.L.M. AZ STATE OFFICE

2007 AUG 14 A 9:52

PHOENIX, ARIZONA



Type	Group	Name	AMC Number	T	R	S	Book	Page
		SG 6	340961 -340956	6S	27E	33	513	37
		SG 7	340962	6S	27E	33	513	39
		SG 8	340963	6S	27E	33	513	41
		SG 9	340964	7S	27E	4	513	43
		SG 10	340965	7S	27E	4	513	45
		SG 11	340966	7S	27E	4	513	47
		SG 12 Amended	340967	7S	27E	4	525	947
		SG 13	340968	7S	27E	4	513	51
		SG 14	340969	7S	27E	4	513	53
		SG 15	340970	6S	27E	33	513	55
		SG 16	340971	6S	27E	33	513	57
		SG 17	340972	6S	27E	33	513	59
		SG 18	340973	6S	27E	33	513	61
		SG 19	340974	6S	27E	33	513	63
		SG 20	340975	6S	27E	33	513	65
		SG 21	340976	6S	27E	34	513	67
		SG 22	340977	6S	27E	34	513	69
		SG 23	340978	6S	27E	27	513	71
		SG 24	340979	6S	27E	34	513	73
		SG 25	340980	6S	27E	34	513	75
		SG 26	340981	6S	27E	26	513	77
		SG 27	340982	6S	27E	27	513	79
		SG 28	340983	6S	27E	26	513	81
		SG 29	340984	6S	27E	27	513	83
		SG 30	340985	6S	27E	27	513	85
		SG 31	340986	6S	27E	26	513	87
		SG 32	340987	6S	27E	27	513	89
		SG 33	340988	6S	27E	27	513	91
		SG 34	340989	6S	27E	23	513	93
		SG 35	340990	6S	27E	23	513	95
		SG 36	340991	6S	27E	23	513	97
		SG 37	340992	6S	27E	23	513	99
		SG 38	340993	6S	27E	28	513	101
		SG 39	340994	6S	27E	24	513	103
		SG 40	340995	6S	27E	25	513	105
		SG 41	340996	6S	27E	27	513	107
		SG 42	340997	6S	27E	28	513	109
		SG 43	340998	6S	27E	28	513	111
		SG 44	340999	6S	27E	23	513	113
		SG 45	341000	6S	27E	23	513	115
		SG 46	341001 -340956	6S	27E	25	513	117

RECEIVED
B.L.M. AZ STATE OFFICE

2007 AUG 14 A 9:52

PHOENIX, ARIZONA

41

Type	Group	Name	AMC Number	T	R	S	Book	Page
		SG 47	344116 344109	6S	27E	26	519	75
		SG 48	344117	6S	27E	26	519	77
		SG 49	344118	6S	27E	26	519	79
		SG 50	344119	6S	27E	23	519	81
		SG 51	344120	6S	27E	24	519	83
		SG 52	344121	6S	27E	24	519	85
		SG 53	344122 344109	6S	27E	27	519	419
	SZ SZ							
		SZ 1	341002 340956	6S	27E	29	513	119
		SZ 2	341003	6S	27E	29	513	121
		SZ 3	341004 -	6S	27E	29	513	123
		SZ 4	341005	6S	27E	29	513	125
		SZ 5	341006	6S	27E	29	513	127
		SZ 6	341007	6S	27E	29	513	129
		SZ 7	341008	6S	27E	29	513	131
		SZ 8	341009	6S	27E	29	513	133
		SZ 9	341010	6S	27E	29	513	135
		SZ 10	341011	6S	27E	29	513	137
		SZ 11	341012	6S	27E	29	513	139
		SZ 12	341013	6S	27E	29	513	141
		SZ 13	341014 -	6S	27E	29	513	143
		SZ 14	341015	6S	27E	20	513	145
		SZ 15	341016	6S	27E	20	513	147
		SZ 16	341017	6S	27E	20	513	149
		SZ 17	341018	6S	27E	20	513	151
		SZ 18	341019	6S	27E	20	513	153
		SZ 19	341020	6S	27E	20	513	155
		SZ 20	341021	6S	27E	20	513	157
		SZ 21	341022	6S	27E	20	513	159
		SZ 22	341023	6S	27E	20	513	161
		SZ 23	341024 -	6S	27E	20	513	163
		SZ 24	341025	6S	27E	20	513	165
		SZ 25	341026 340956	6S	27E	20	513	167
	SZL Jerico							
		Jerico	46468 - 46122	6S	27E	35	531	522
		Jerico No. 2	46469 "	6S	27E	35	519	45
Mill Site	Number:	218						
	SZ SOB							
		SOB 1	326065-326065	6S	27E	27	458	703
		SOB 2	326066 ^	6S	27E	27	458	704
		SOB 3	326067 -	6S	27E	27	458	705

RECEIVED
B.L.M. AZ STATE OFFICE

2007 AUG 14 A 9 52

PHOENIX, ARIZONA

Thursday, August 09, 2007

Page 20 of 26

31

Type	Group	Name	AMC Number	T	R	S	Book	Page
		SOB 4	326068 326065	6S	27E	27	458	706
		SOB 5	326069	6S	27E	27	458	707
		SOB 6	326070	6S	27E	27	458	708
		SOB 7	326071	6S	27E	27	458	709
		SOB 8	326072	6S	27E	27	458	710
		SOB 9	326073	6S	27E	27	458	711
		SOB 10	326074	6S	27E	27	458	712
		SOB 11	326075	6S	27E	27	458	713
		SOB 12	326076	6S	27E	27	458	714
		SOB 13	326077~	6S	27E	29	458	715
		SOB 14	326078	6S	27E	29	458	716
		SOB 15	326079	6S	27E	29	458	717
		SOB 16	326080	6S	27E	29	458	718
		SOB 17	326081	6S	27E	29	458	719
		SOB 18	326082	6S	27E	29	458	720
		SOB 19	326083	6S	27E	20	458	721
		SOB 20	326084	6S	27E	20	458	722
		SOB 21	326085	6S	27E	20	458	723
		SOB 22	326086	6S	27E	20	458	724
		SOB 23	326087~	6S	27E	29	458	725
		SOB 24	326088	6S	27E	29	458	726
		SOB 25	326089	6S	27E	29	458	727
		SOB 26	326090	6S	27E	29	458	728
		SOB 27	326091	6S	27E	29	458	729
		SOB 28	326092	6S	27E	29	458	730
		SOB 29	326093	6S	27E	29	458	731
		SOB 30	326094	6S	27E	29	458	732
		SOB 31	326095	6S	27E	29	458	733
		SOB 32	326096	6S	27E	29	458	734
		SOB 33	326097~	6S	27E	29	458	735
		SOB 34	326098	6S	27E	29	458	736
		SOB 35	326099	6S	27E	29	458	737
		SOB 36	326100	6S	27E	29	458	738
		SOB 37	326101	6S	27E	29	458	739
		SOB 38	326102	6S	27E	29	458	740
		SOB 39	326103	6S	27E	29	458	741
		SOB 40	326104	6S	27E	29	458	742
		SOB 41	326105	6S	27E	29	458	743
		SOB 42	326106	6S	27E	29	458	744
		SOB 43	326107~	6S	27E	29	458	745
		SOB 44	326108	6S	27E	29	458	746

RECEIVED
B.L.M. AZ STATE OFFICE

2007 AUG 14 A 9 52

PHOENIX, ARIZONA

41

Type	Group	Name	AMC Number	T	R	S	Book	Page
		SOB 45	326109-326065	6S	27E	29	458	747
		SOB 46	326110	6S	27E	29	458	748
		SOB 47	326111	6S	27E	21	458	749
		SOB 48	326112	6S	27E	21	458	750
		SOB 49	326113	6S	27E	21	458	751
		SOB 50	326114	6S	27E	21	458	752
		SOB 51	326115	6S	27E	28	458	753
		SOB 52	326116	6S	27E	28	458	754
		SOB 53	326117	6S	27E	28	458	755
		SOB 54	326118	6S	27E	28	458	756
		SOB 55	326119	6S	27E	28	458	757
		SOB 56	326120	6S	27E	28	458	758
		SOB 57	326121	6S	27E	28	458	759
		SOB 58	326122	6S	27E	28	458	760
		SOB 59	326123	6S	27E	28	458	761
		SOB 60	326124	6S	27E	28	458	762
		SOB 61	326125	6S	27E	28	458	763
		SOB 62	326126	6S	27E	28	458	764
		SOB 63	326127	6S	27E	28	458	765
		SOB 64	326128	6S	27E	28	458	766
		SOB 65	326129	6S	27E	28	458	767
		SOB 66	326130	6S	27E	28	458	768
		SOB 67	326131	6S	27E	28	458	769
		SOB 68	326132	6S	27E	28	458	770
		SOB 69	326133	6S	27E	28	458	771
		SOB 70	326134	6S	27E	28	458	772
		SOB 71	326135	6S	27E	28	458	773
		SOB 72	326136	6S	27E	28	458	774
		SOB 73	326137	6S	27E	28	458	775
		SOB 74	326138	6S	27E	28	458	776
		SOB 75	326139	6S	27E	28	458	777
		SOB 76	326140	6S	27E	28	458	778
		SOB 77	326141	6S	27E	21	458	779
		SOB 78	326142	6S	27E	21	458	780
		SOB 79	326143	6S	27E	28	458	781
		SOB 80	326144	6S	27E	28	458	782
		SOB 81	326145	6S	27E	28	458	783
		SOB 82	326146	6S	27E	28	458	784
		SOB 83	326147	6S	27E	28	458	785
		SOB 84	326148	6S	27E	28	458	786
		SOB 85	326149	6S	27E	28	458	787

RECEIVED
B.L.M. AZ STATE OFFICE

2007 AUG 14 A 9 52

PHOENIX, ARIZONA

41

Type	Group	Name	AMC Number	T	R	S	Book	Page
		SOB 86	326150 326065	6S	27E	28	458	788
		SOB 87	326151	6S	27E	28	458	789
		SOB 88	326152	6S	27E	28	458	790
		SOB 89	326153	6S	27E	28	458	791
		SOB 90	326154	6S	27E	28	458	792
		SOB 91	326155	6S	27E	28	458	793
		SOB 92	326156	6S	27E	28	458	794
		SOB 93	326157	6S	27E	28	458	795
		SOB 94	326158	6S	27E	28	458	796
		SOB 95	326159	6S	27E	28	458	797
		SOB 96	326160	6S	27E	28	458	798
		SOB 97	326161	6S	27E	28	458	799
		SOB 98	326162	6S	27E	28	458	800
		SOB 99	326163	6S	27E	28	458	801
		SOB 100	326164	6S	27E	28	458	802
		SOB 101	326165	6S	27E	28	458	803
		SOB 102	326166	6S	27E	28	458	804
		SOB 103	326167	6S	27E	28	458	805
		SOB 104	326168	6S	27E	28	458	806
		SOB 105	326169	6S	27E	28	458	807
		SOB 106	326170	6S	27E	28	458	808
		SOB 107	326171	6S	27E	28	458	809
		SOB 108	326172	6S	27E	28	458	810
		SOB 109	326173	6S	27E	28	458	811
		SOB 110	326174	6S	27E	28	458	812
		SOB 111	326175	6S	27E	33	458	813
		SOB 112	326176	6S	27E	33	458	814
		SOB 113	326177	6S	27E	33	458	815
		SOB 114	326178	6S	27E	33	458	816
		SOB 115	326179	6S	27E	28	458	817
		SOB 116	326180	6S	27E	28	458	818
		SOB 117	326181	6S	27E	28	458	819
		SOB 118	326182	6S	27E	28	458	820
		SOB 119	326183	6S	27E	28	458	821
		SOB 120	326184	6S	27E	28	458	822
		SOB 121	326185	6S	27E	28	458	823
		SOB 122	326186	6S	27E	28	458	824
		SOB 123	326187	6S	27E	28	458	825
		SOB 124	326188	6S	27E	28	458	826
		SOB 125	326189	6S	27E	28	458	827
		SOB 126	326190	6S	27E	28	458	828

RECEIVED
B.L.M. AZ STATE OFFICE

2007 AUG 14 A 9:52

PHOENIX, ARIZONA

41

Type	Group	Name	AMC Number	T	R	S	Book	Page
		SOB 127	326191-326065	6S	27E	28	458	829
		SOB 128	326192	6S	27E	28	458	830
		SOB 129	326193	6S	27E	28	458	831
		SOB 130	326194	6S	27E	28	458	832
		SOB 131	326195	6S	27E	28	458	833
		SOB 132	326196	6S	27E	28	458	834
		SOB 133	326197	6S	27E	28	458	835
		SOB 134	326198	6S	27E	28	458	836
		SOB 135	326199	6S	27E	28	458	837
		SOB 136	326200	6S	27E	28	458	838
		SOB 137	326201	6S	27E	28	458	839
		SOB 138	326202	6S	27E	28	458	840
		SOB 139	326203	6S	27E	28	458	841
		SOB 140	326204	6S	27E	28	458	842
		SOB 141	326205	6S	27E	28	458	843
		SOB 142	326206	6S	27E	28	458	844
		SOB 143	326207	6S	27E	28	458	845
		SOB 144	326208	6S	27E	28	458	846
		SOB 145	326209	6S	27E	28	458	847
		SOB 146	326210	6S	27E	33	458	848
		SOB 147	326211	6S	27E	33	458	849
		SOB 148	326212	6S	27E	33	458	850
		SOB 149	326213	6S	27E	33	458	851
		SOB 150	326214	6S	27E	33	458	852
		SOB 151	326215	6S	27E	33	458	853
		SOB 152	326216	6S	27E	28	458	854
		SOB 153	326217	6S	27E	28	458	855
		SOB 154	326218	6S	27E	28	458	856
		SOB 155	326219	6S	27E	28	458	857
		SOB 156	326220	6S	27E	28	458	858
		SOB 157	326221	6S	27E	28	458	859
		SOB 158	326222	6S	27E	28	458	860
		SOB 159	326223	6S	27E	28	458	861
		SOB 160	326224	6S	27E	28	458	862
		SOB 161	326225	6S	27E	28	458	863
		SOB 162	326226	6S	27E	28	458	864
		SOB 163	326227	6S	27E	28	458	865
		SOB 164	326228	6S	27E	28	458	866
		SOB 165	326229	6S	27E	28	458	867
		SOB 166	326230	6S	27E	28	458	868
		SOB 167	326231	6S	27E	28	458	869

RECEIVED
B.L.M. AZ STATE OFFICE

2007 AUG 14 A 9 52

PHOENIX, ARIZONA

Thursday, August 09, 2007

Page 24 of 26

40

RECEIVED
B.L.M. AZ STATE OFFICE

2007 AUG 14 A 9 52

PHOENIX, ARIZONA

Type	Group	Name	AMC Number	T	R	S	Book	Page
		SOB 168	326232-326065	6S	27E	28	458	870
		SOB 169	326233	6S	27E	28	458	871
		SOB 170	326234	6S	27E	28	458	872
		SOB 171	326235	6S	27E	28	458	873
		SOB 172	326236	6S	27E	28	458	874
		SOB 173	326237	6S	27E	28	458	875
		SOB 174	326238	6S	27E	28	458	876
		SOB 175	326239	6S	27E	28	458	877
		SOB 176	326240	6S	27E	28	458	878
		SOB 177	326241	6S	27E	28	458	879
		SOB 178	326242	6S	27E	28	458	880
		SOB 179	326243	6S	27E	28	458	881
		SOB 180	326244	6S	27E	33	458	882
		SOB 181	326245	6S	27E	33	458	883
		SOB 182	326246	6S	27E	33	458	884
		SOB 183	326247	6S	27E	33	458	885
		SOB 184	326248	6S	27E	33	458	886
		SOB 185	326249	6S	27E	33	458	887
		SOB 186	326250	6S	27E	33	458	888
		SOB 187	326251	6S	27E	33	458	889
		SOB 188	326252	6S	27E	27	458	890
		SOB 189	326253	6S	27E	27	458	891
		SOB 190	326254	6S	27E	27	458	892
		SOB 191	326255	6S	27E	27	458	893
		SOB 192	326256	6S	27E	27	458	894
		SOB 193	326257	6S	27E	27	458	895
		SOB 194	326258	6S	27E	27	458	896
		SOB 195	326259	6S	27E	27	458	897
		SOB 196	326260	6S	27E	27	458	898
		SOB 197	326261	6S	27E	27	458	899
		SOB 198	326262	6S	27E	27	458	900
		SOB 199	326263	6S	27E	27	458	901
		SOB 200	326264	6S	27E	27	458	902
		SOB 201	326265	6S	27E	27	458	903
		SOB 202	326266	6S	27E	27	458	904
		SOB 203	326267	6S	27E	27	458	905
		SOB 204	326268	6S	27E	27	458	906
		SOB 205	326269	6S	27E	27	458	907
		SOB 206	326270	6S	27E	27	458	908
		SOB 207	326271	6S	27E	27	458	909
		SOB 208	326272	6S	27E	27	458	910

Thursday, August 09, 2007

Page 25 of 26

Type	Group	Name	AMC Number	T	R	S	Book	Page
		SOB 209	326273 326065	6S	27E	27	458	911
		SOB 210	326274	6S	27E	27	458	912
		SOB 211	326275	6S	27E	27	458	913
		SOB 212	326276	6S	27E	27	458	914
		SOB 213	326277	6S	27E	34	458	915
		SOB 214	326278	6S	27E	34	458	916
		SOB 215	326279	6S	27E	26	458	917
		SOB 216	326280	6S	27E	26	458	918
		SOB 217	326281	6S	27E	26	458	919
		SOB 218	326282	6S	27E	26	458	920

RECEIVED
B.L.M. AZ STATE OFFICE

2007 AUG 14 A 9:52

PHOENIX, ARIZONA

Thursday, August 09, 2007

Page 26 of 26

(10)

United States Department of the Interior
Bureau of Land Management
 BUSINESS & SUPPORT SVCS DIV
 ONE N CENTRAL AVE SUITE 800
 PHOENIX, AZ 85004 -4427
 Phone: (602) 417-9200

Receipt

No: 1545951

Transaction #: 1597338		VERIFIED
Date of Transaction: 08/16/2007		
CUSTOMER:	PHELPS DODGE MINING COMPANY 1124 W. THATCHER BLVD. STE.98 SAFFORD,AZ 85546	OCT 02 2007 ¹³

LINE #	QTY	DESCRIPTION	REMARKS	UNIT PRICE	TOTAL
1	1.00	LOCATABLE MINERALS / MINING CLAIMS-NOT NEW-UNADJUD,ONE AUTH NO. ONLY / MINING CLAIM MONEY RECEIVED (455) CASES: AMC340515/\$125500.00	MAINT 2008 (1004)	- n/a -	125500.00
TOTAL:					\$125,500.00

PAYMENT INFORMATION					
1	AMOUNT:	\$125,500.00	POSTMARKED:	8/11/07 0:00	
	TYPE:	CHECK	RECEIVED:	08/14/2007	
	CHECK NO:	578255			
	NAME:	PHELPS DODGE CORPORATION 1124 W. THATCHER BLVD. STE.9 SAFFORD AZ 85546			

REMARKS

This receipt was generated by the automated BLM Collections and Billing System and is a paper representation of a portion of the official electronic record contained therein.

AMC 46122	294150	324229	330967
LEAD FILE NUMBERS:	294346	324366	331727
66892	298849	324842	333390
101235	298861	326065	334772
289500	298929	326786	340495
292727	305755	329064	340956
293492	321860	329094	341652
			344109

TRANSACTION DATE: 07/27/2006

AMOUNT PAID: 125,500.00

RECEIPT NUMBER: 1323555

CODE NUMBER: 582

LEAD AMC SERIAL NUMBER	AMC SERIAL NUMBER(S)	NUMBER OF CLAIM(S)	AMOUNT PAID
AMC 46122	46468 - 46469	2	250
66892	67551	1	125
"	67557 - 67558	2	250
"	67561	1	125
66892	67596	1	125
"	67615 - 67619	5	625
"	67633 - 67634	2	250
"	67637	1	125
"	67642	1	125
"	67655 - 67737	83	10,375
"	67750	1	125
"	67767	1	125
"	67772 - 67776	5	625
"	67829	1	125
"	67831	1	125
"	67833	1	125
"	67835	1	125
GRAND TOTAL(S):		110	\$ 13750

DATE ENTERED INTO COMPUTER: AUG 02 2006

INITIALS: PB

* VERIFIED PB

Continuation:

LEAD AMC SERIAL NUMBER	AMC SERIAL NUMBER(S)	NUMBER OF CLAIM(S)	AMOUNT PAID
66892	67837	1	125
"	67839	1	125
"	67841	1	125
101235	101253 - 101254	2	250
"	101282 - 101286	5	625
289500	289500 - 289501	2	250
292727	292762 - 292778	17	2125
"	292791 - 292804	14	1750
"	292809 - 292812	4	500
"	292820	1	125
"	292822	1	125
"	292824	1	125
"	292826	1	125
"	292828 - 292848	21	2625
"	292850 - 292853	4	500
"	292856	1	125
293492	293498	1	125
294150	294150 - 294155	6	750
"	294157	1	125
"	294159	1	125
"	294161	1	125
"	294167 - 294198	32	4000
294346	294348 - 294350	3	375
298849	298852	1	125
"	298855	1	125
298861	298861 - 298862	2	250
"	298867 - 298868	2	250
GRAND TOTAL(S):		128	\$ 16000

Continuation:

LEAD AMC SERIAL NUMBER	AMC SERIAL NUMBER(S)	NUMBER OF CLAIM(S)	AMOUNT PAID
298861	298870	1	125
298861	298876 - 298899	24	3000
298929	298929 - 298936	8	1000
305755	305755 - 305764	10	1250
321860	321860 - 321947	88	11000
324229	324229 - 324237	9	1125
324366	324367 - 324371	5	625
324842	324892 - 324937	46	5750
326065	326065 - 326282	218	27250
326786	326843 - 326921	79	9875
329064	329068	1	125
"	329077 - 329078	2	250
"	329087 - 329093	7	875
329094	329113	1	125
"	329115	1	125
"	329123 - 329130	8	1000
"	329144 - 329145	2	250
330967	330969	1	125
"	330971	1	125
"	330973	1	125
331727	331745	1	125
"	331747	1	125
"	331749	1	125
"	331751 - 331753	3	375
333390	333390 - 333421	32	4000
334772	334772 - 334827	56	7000
340495	340515	1	125
GRAND TOTAL(S):	SUB TOTAL →	608	\$ 76,000

EXHIBIT A

Graham County, Arizona

Type	Group	Name	AMC Number	T	R	S	Book	Page
Lode	Number:	786						
	DP Ben Hur							
		BH 21	340515	5S	26E	24	510	117
		BH 4B	341652	5S	26E	26	514	787
		BH 6B	341653	5S	26E	26	514	789
		BH 8B	341654	5S	26E	26	514	791
		BH 10B	341655	5S	26E	25	514	793
		BH 12B	341656	5S	26E	25	514	795
		BH 14B	341657	5S	26E	25	514	797
		BH 16B	341658	5S	26E	25	514	799
		BH 18B	341659	5S	26E	25	514	801
		BH 20B	341660	5S	26E	25	514	803
		BH 22B	341661	5S	26E	24	514	805
		BH 25B	341662	5S	26E	25	514	807
		BH 26B	341663	5S	26E	25	514	809
		BH 27B	341664	5S	26E	25	514	811
		BH 28B	341665	5S	26E	25	514	813
		BH 29B	341666	5S	26E	25	514	815
		BH 30B	341667	5S	26E	25	514	817
		BH 31B	341668	5S	26E	25	514	819
		BH 32B	341669	5S	26E	25	514	821
		BH 33B	341670	5S	26E	25	514	823
		BH 34B	341671	5S	26E	25	514	825
		BH 35B	341672	5S	26E	25	514	827
		BH 36B	341673	5S	26E	25	514	829
		BH 37B	341674	5S	26E	25	514	831
		BH 38B	341675	5S	26E	25	514	833
		BH 39B	341676	5S	26E	25	514	835
		BH 40B	341677	5S	26E	25	514	837
		BH 41B	341678	5S	26E	25	514	839
		BH 42B	341679	5S	26E	25	514	841
		BH 43B	341680	5S	26E	24	514	843
		BH 44B	341681	5S	26E	24	514	845
	DP Chesley Wash							
		CHE 1	334772	5S	25E	23	492	843
		CHE 2	334773	5S	25E	23	492	845
		CHE 3	334774	5S	25E	23	492	847
		CHE 4	334775	5S	25E	23	492	849

RECEIVED
 S.L.M. AZ STATE OFFICE
 2006 JUL 28 A 9:59
 PHOENIX, AZ

Wednesday, July 26, 2006

Page 1 of 26

ENTERED IN COMPUTER
 AUG 02 2006 PB

RECEIVED
H.L.M. AZ STATE OFFICE

2006 JUL 28 A 10: 01

PHOENIX, AZ

Type	Group	Name	AMC Number	T	R	S	Book	Page
		CHE 5	334776	5S	25E	23	492	851
		CHE 6	334777	5S	25E	23	492	853
		CHE 7	334778	5S	25E	23	492	855
		CHE 8	334779	5S	25E	23	492	857
		CHE 9	334780	5S	25E	23	492	859
		CHE 10	334781	5S	25E	23	492	861
		CHE 11	334782	5S	25E	26	492	863
		CHE 12	334783	5S	25E	26	492	865
		CHE 13	334784	5S	25E	26	492	867
		CHE 14	334785	5S	25E	26	492	869
		CHE 15	334786	5S	25E	26	492	871
		CHE 16	334787	5S	25E	26	492	873
		CHE 17	334788	5S	25E	26	492	875
		CHE 18	334789	5S	25E	26	492	877
		CHE 19	334790	5S	25E	26	492	879
		CHE 20	334791	5S	25E	26	492	881
		CHE 21	334792	5S	25E	26	492	883
		CHE 22	334793	5S	25E	26	492	885
		CHE 23	334794	5S	25E	26	492	887
		CHE 24	334795	5S	25E	26	492	889
		CHE 25	334796	5S	25E	26	492	891
		CHE 26	334797	5S	25E	26	492	893
		CHE 27	334798	5S	25E	26	492	895
		CHE 28	334799	5S	25E	26	492	897
		CHE 29	334800	5S	25E	23	492	899
		CHE 30	334801	5S	25E	23	492	901
		CHE 31	334802	5S	25E	23	492	903
		CHE 32	334803	5S	25E	23	492	905
		CHE 33	334804	5S	25E	23	492	907
		CHE 34	334805	5S	25E	23	492	909
		CHE 35	334806	5S	25E	23	492	911
		CHE 36	334807	5S	25E	23	492	913
		CHE 37	334808	5S	25E	23	492	915
		CHE 38	334809	5S	25E	23	492	917
		CHE 39	334810	5S	25E	26	492	919
		CHE 40	334811	5S	25E	26	492	921
		CHE 41	334812	5S	25E	26	492	923
		CHE 42	334813	5S	25E	26	492	925
		CHE 43	334814	5S	25E	26	492	927
		CHE 44	334815	5S	25E	26	492	929
		CHE 45	334816	5S	25E	26	492	931

Wednesday, July 26, 2006

Page 2 of 26

ENTERED IN COMPUTER
AUG 02 2006 PB

Type	Group	Name	AMC Number	T	R	S	Book	Page
		CHE 46	334817	5S	25E	26	492	933
		CHE 47	334818	5S	25E	26	492	935
		CHE 48	334819	5S	25E	26	492	937
		CHE 49	334820	5S	25E	26	492	939
		CHE 50	334821	5S	25E	26	492	941
		CHE 51	334822	5S	25E	26	492	943
		CHE 52	334823	5S	25E	26	492	945
		CHE 53	334824	5S	25E	26	492	947
		CHE 54	334825	5S	25E	26	492	949
		CHE 55	334826	5S	25E	26	492	951
		CHE 56	334827	5S	25E	26	492	953
	DP Cliff							
		Cliff 1R	340539	5S	26E	22	510	1
		Cliff 2R	340540	5S	26E	22	510	3
		Cliff 3R	340541	5S	26E	22	510	5
		Cliff 4R	340542	5S	26E	22	510	7
		Cliff 6R	340543	5S	26E	22	510	9
		Cliff 8R	340544	5S	26E	22	510	11
		Cliff 23R	340545	5S	26E	26	510	13
		Cliff 24R	340546	5S	26E	26	510	15
		Cliff 25R	340547	5S	26E	23	510	17
		Cliff 26R	340548	5S	26E	23	510	19
		Cliff 27R	340549	5S	26E	23	510	21
		Cliff 28R	340550	5S	26E	23	510	23
		Cliff 29R	340551	5S	26E	23	510	25
		Cliff 30R	340552	5S	26E	23	510	27
		Cliff 31R	340553	5S	26E	23	510	29
		Cliff 32R	340554	5S	26E	23	510	31
		Cliff 41R Amended	340558	5S	26E	23	532	749
		Cliff 42R Amended	340559	5S	26E	23	532	751
		Cliff 43R Amended	340560	5S	26E	23	532	753
		Cliff 44R Amended	340561	5S	26E	23	532	755
		Cliff 45	340562	5S	26E	23	510	47
		Cliff 46	340563	5S	26E	23	510	49
		Cliff 59	340564	5S	26E	23	510	51
		Cliff 60	340565	5S	26E	23	510	53
		Cliff 61	340566	5S	26E	23	510	55
		Cliff 62	340567	5S	26E	23	510	57
		Cliff 63	340568	5S	26E	23	510	59
		Cliff 64	340569	5S	26E	14	510	61
		Cliff 65	340570	5S	26E	14	510	63

RECEIVED
D.L.M. AZ STATE OFFICE

2006 JUL 28 A 10:00

PHOENIX, AZ

Wednesday, July 26, 2006

ENTERED IN COMPUTER Page 3 of 26
AUG 02 2006 PB

Type	Group	Name	AMC Number	T	R	S	Book	Page
	DP Joy							
		Joy 179	329113	6S	26E	10	471	573
		Joy 181	329115	6S	26E	10	471	577
		Joy 189	329123	6S	26E	10	471	593
		Joy 190	329124	6S	26E	11	471	595
		Joy 191	329125	6S	26E	11	471	597
		Joy 192	329126	6S	26E	11	471	599
		Joy 193	329127	6S	26E	11	471	601
		Joy 194	329128	6S	26E	11	471	603
		Joy 195	329129	6S	26E	11	471	605
		Joy 196	329130	6S	26E	11	471	607
		Joy 210A	329144	6S	26E	2	481	919
		Joy 212A	329145	6S	26E	2	481	923
		Joy 214	330969	6S	26E	2	478	215
		Joy 216	330971	6S	26E	2	478	219
		Joy 218	330973	6S	26E	2	478	223
		Joy 303	331745	6S	26E	14	483	801
		Joy 305	331747	6S	26E	14	483	805
		Joy 307	331749	6S	26E	14	483	809
		Joy 309	331751	6S	26E	14	483	813
		Joy 310	331752	6S	26E	14	483	815
		Joy 312	331753	6S	26E	14	483	817
	DP Hardis Gras							
		MG 121	324892	5S	26E	30	453	901
		MG 122	324893	5S	26E	30	453	903
		MG 123	324894	5S	26E	30	453	905
		MG 124	324895	5S	26E	30	453	907
		MG 125	324896	5S	26E	30	453	909
		MG 126	324897	5S	26E	30	453	911
		MG 127	324898	5S	26E	30	453	913
		MG 128	324899	5S	26E	30	453	915
		MG 129	324900	5S	26E	30	453	917
		MG 130	324901	5S	26E	30	453	919
		MG 179	324902	5S	25E	25	453	933
		MG 180	324903	5S	25E	25	453	935
		MG 181	324904	5S	25E	25	453	937
		MG 182	324905	5S	25E	25	453	939
		MG 183	324906	5S	25E	25	453	941
		MG 184	324907	5S	25E	25	453	943
		MG 185	324908	5S	25E	25	453	945
		MG 186	324909	5S	25E	25	453	947

RECEIVED
A.L.M. AZ STATE OFFICE

2006 JUL 28 A 9:59

PHOENIX, AZ

Wednesday, July 26, 2006

ENTERED IN COMPUTER

AUG 02 2006 PB

Page 4 of 26

AUG 02 2006

Type	Group	Name	AMC Number	T	R	S	Book	Page
		MG 187	324910	5S	25E	25	453	949
		MG 188	324911	5S	25E	25	453	951
		MG 189	324912	5S	25E	25	453	953
		MG 190	324913	5S	25E	25	453	955
		MG 191	324914	5S	25E	25	453	957
		MG 192	324915	5S	25E	25	453	959
		MG 193	324916	5S	25E	25	453	961
		MG 194	324917	5S	25E	25	453	963
		MG 195	324918	5S	25E	25	453	965
		MG 196	324919	5S	25E	25	453	967
		MG 223	324920	5S	25E	25	453	969
		MG 224	324921	5S	25E	25	453	971
		MG 225	324922	5S	25E	25	453	973
		MG 226	324923	5S	25E	25	453	975
		MG 227	324924	5S	25E	25	453	977
		MG 228	324925	5S	25E	25	453	979
		MG 229	324926	5S	25E	25	453	981
		MG 230	324927	5S	25E	25	453	983
		MG 231	324928	5S	25E	25	453	985
		MG 232	324929	5S	25E	25	453	987
		MG 233	324930	5S	25E	25	453	989
		MG 234	324931	5S	25E	25	453	991
		MG 235	324932	5S	25E	25	453	993
		MG 236	324933	5S	25E	25	453	995
		MG 237	324934	5S	25E	25	453	997
		MG 238	324935	5S	25E	25	453	999
		MG 239	324936	5S	25E	25	454	0
		MG 240	324937	5S	25E	25	454	0
		MG 5	329068	5S	26E	20	471	483
		MG 24	329077	5S	26E	20	471	501
		MG 25	329078	5S	26E	20	471	503
		MG 83	329087	5S	26E	19	471	521
		MG 84	329088	5S	26E	19	471	523
		MG 131	329089	5S	26E	19	471	525
		MG 133	329090	5S	26E	19	471	527
		MG 135	329091	5S	26E	19	471	529
		MG 137	329092	5S	26E	19	471	531
		MG 139	329093	5S	26E	19	471	533
	LS A-1							
		A-1A	67596	6S	26E	12	410	469
	LS Acc							

RECEIVED
ALM. AZ STATE OFFICE

2006 JUL 28 A 9:59

PHOENIX, AZ

Wednesday, July 26, 2006

Page 5 of 26

ENTERED IN COMPUTER
AUG 02 2006 PB

Type	Group	Name	AMC Number	T	R	S	Book	Page
		Ace 19A	101253	6S	26E	14	414	31
		Ace 20A	101254	6S	26E	14	414	33
		Ace 48A	101282	6S	26E	11	410	397
		Ace 49A	101283	6S	26E	11	410	399
		Ace 50A	101284	6S	26E	11	410	401
		Ace 51A	101285	6S	26E	11	478	241
		Ace 52A	101286	6S	26E	11	478	243
	LS Alpha	Alpha 61A	67829	6S	27E	20	420	29
		Alpha 63A	67831	6S	27E	20	420	33
		Alpha 65A	67833	6S	27E	20	420	37
		Alpha 67A	67835	6S	27E	20	420	41
		Alpha #69	67837	6S	27E	20	46	30
		Alpha #71	67839	6S	27E	20	46	32
		Alpha #73	67841	6S	27E	20	46	34
	LS Bush	Bush 32A	67615	6S	26E	14	414	21
		Bush 33A	67616	6S	26E	14	414	23
		Bush 34A	67617	6S	26E	14	414	25
		Bush 35A	67618	6S	26E	14	414	27
		Bush 36A	67619	6S	26E	14	414	29
	LS Con. Metals	Con. Metals No. 20A	67633	6S	26E	12	410	451
	LS Coors	Coors A	67634	6S	26E	12	410	471
	LS Epsilon	Epsilon No. 51	67750	6S	27E	9	51	38
	LS Garoga	Garoga 16A	67767	6S	27E	10	416	972
		Garoga #21	67772	6S	27E	10	46	56
		Garoga #22	67773	6S	27E	10	46	55
		Garoga #23	67774	6S	27E	10	46	54
		Garoga #24	67775	6S	27E	10	46	53
		Garoga #25	67776	6S	27E	10	46	52
	LS Griesdieck	Griesdieck A	67637	6S	26E	12	410	473
	LS Ithaca	Ithaca No. 20A	67642	6S	26E	12	410	461
	LS Lone Star	LS-21	289500	6S	26E	14	410	379
		LS-22	289501	6S	26E	11	410	381

RECEIVED
P.L.M. AZ STATE OFFICE

2006 JUL 28 A 9: 59

PHOENIX, AZ

Wednesday, July 26, 2006

ENTERED IN COMPUTER
AUG 02 2006 PB

32/100

Type	Group	Name	AMC Number	T	R	S	Book	Page
		LS-36	293498	6S	26E	14	414	51
		LS-39	294348	5S	27E	31	415	305
		LS-40	294349	5S	27E	31	415	319
		LS-41	294350	5S	27E	31	415	303
		LS-53	298852	6S	27E	20	419	998
		LS-56	298855	6S	27E	20	420	5
	LS M							
		M1	321860	6S	27E	15	448	441
		M2	321861	6S	27E	15	448	443
		M3	321862	6S	27E	15	448	445
		M4	321863	6S	27E	15	448	447
		M5	321864	6S	27E	15	448	449
		M6	321865	6S	27E	15	448	451
		M7	321866	6S	27E	15	448	453
		M8	321867	6S	27E	15	448	455
		M9	321868	6S	27E	15	448	457
		M10	321869	6S	27E	15	448	459
		M11	321870	6S	27E	15	448	461
		M12	321871	6S	27E	15	448	463
		M13	321872	6S	27E	15	448	465
		M14	321873	6S	27E	15	448	467
		M15	321874	6S	27E	15	448	469
		M16	321875	6S	27E	15	448	471
		M17	321876	6S	27E	15	448	473
		M18	321877	6S	27E	15	448	475
		M37	321878	6S	27E	10	448	477
		M38	321879	6S	27E	10	448	479
		M39	321880	6S	27E	15	448	481
		M40	321881	6S	27E	15	448	483
		M41	321882	6S	27E	15	448	485
		M42	321883	6S	27E	15	448	487
		M43	321884	6S	27E	15	448	489
		M44	321885	6S	27E	15	448	491
		M45	321886	6S	27E	15	448	493
		M46	321887	6S	27E	15	448	495
		M47	321888	6S	27E	15	448	497
		M48	321889	6S	27E	15	448	499
		M49	321890	6S	27E	15	448	501
		M50	321891	6S	27E	15	448	503
		M51	321892	6S	27E	15	448	505
		M52	321893	6S	27E	15	448	507

RECEIVED
L.M. AZ STATE OFFICE

2006 JUL 28 A 10:00

PHOENIX, AZ

Wednesday, July 26, 2006

Page 7 of 26

ENTERED IN COMPUTER
AUG 02 2006 RB

Type	Group	Name	AMC Number	T	R	S	Book	Page
		M53	321894	6S	27E	15	448	509
		M54	321895	6S	27E	15	448	511
		M73	321896	6S	27E	10	448	513
		M74	321897	6S	27E	10	448	515
		M75	321898	6S	27E	10	448	517
		M76	321899	6S	27E	10	448	519
		M77	321900	6S	27E	10	448	521
		M78	321901	6S	27E	10	448	523
		M79	321902	6S	27E	10	448	525
		M80	321903	6S	27E	10	448	527
		M81	321904	6S	27E	10	448	529
		M82	321905	6S	27E	10	448	531
		M83	321906	6S	27E	10	448	533
		M84	321907	6S	27E	10	448	535
		M85	321908	6S	27E	10	448	537
		M86	321909	6S	27E	10	448	539
		M87	321910	6S	27E	11	448	541
		M88	321911	6S	27E	11	448	543
		M89	321912	6S	27E	11	448	545
		M90	321913	6S	27E	11	448	547
		M91	321914	6S	27E	11	448	549
		M92	321915	6S	27E	11	448	551
		M93	321916	6S	27E	11	448	553
		M94	321917	6S	27E	11	448	555
		M95	321918	6S	27E	11	448	557
		M96	321919	6S	27E	11	448	559
		M97	321920	6S	27E	11	448	561
		M98	321921	6S	27E	11	448	563
		M99	321922	6S	27E	11	448	565
		M100	321923	6S	27E	11	448	567
		M101	321924	6S	27E	11	448	569
		M102	321925	6S	27E	11	448	571
		M103	321926	6S	27E	11	448	573
		M104	321927	6S	27E	11	448	575
		M105	321928	6S	27E	10	448	577
		M106	321929	6S	27E	10	448	579
		M107	321930	6S	27E	10	448	581
		M108	321931	6S	27E	10	448	583
		M109	321932	6S	27E	10	448	585
		M110	321933	6S	27E	11	448	587
		M111	321934	6S	27E	11	448	589

RECEIVED
O.L.M.: AZ STATE OFFICE

2006 JUL 28 A 10: 00

PHOENIX, AZ

Wednesday, July 26, 2006

ENTERED IN COMPUTER
AUG 02 2006 PB

Page 8 of 26

Type	Group	Name	AMC Number	T	R	S	Book	Page
		M112	321935	6S	27E	11	448	591
		M113	321936	6S	27E	11	448	593
		M114	321937	6S	27E	11	448	595
		M115	321938	6S	27E	11	448	597
		M116	321939	6S	27E	11	448	599
		M117	321940	6S	27E	11	448	601
		M118	321941	6S	27E	11	448	603
		M119	321942	6S	27E	10	448	605
		M120	321943	6S	27E	10	448	607
		M121	321944	6S	27E	11	448	609
		M122	321945	6S	27E	11	448	611
		M123	321946	6S	27E	11	448	613
		M124	321947	6S	27E	11	448	615
		M56	324229	6S	27E	11	452	54
		M58	324230	6S	27E	11	452	56
		M60	324231	6S	27E	11	452	58
		M62	324232	6S	27E	11	452	60
		M64	324233	6S	27E	11	452	62
		M66	324234	6S	27E	11	452	64
		M68	324235	6S	27E	11	452	66
		M70	324236	6S	27E	11	452	68
		M72	324237	6S	27E	11	452	70
		M19	326843	6S	27E	15	463	593
		M20	326844	6S	27E	15	463	595
		M21	326845	6S	27E	15	463	597
		M22	326846	6S	27E	15	463	599
		M23	326847	6S	27E	14	463	601
		M24	326848	6S	27E	14	463	603
		M25	326849	6S	27E	14	463	605
		M26	326850	6S	27E	14	463	607
		M27	326851	6S	27E	14	463	609
		M28	326852	6S	27E	14	463	611
		M29	326853	6S	27E	14	463	613
		M30	326854	6S	27E	14	463	615
		M31	326855	6S	27E	14	463	617
		M55	326856	6S	27E	15	463	629
		M32	326857	6S	27E	14	463	619
		M33	326858	6S	27E	14	463	621
		M34	326859	6S	27E	14	463	623
		M35	326860	6S	27E	14	463	625
		M36	326861	6S	27E	14	463	627

RECEIVED
B.L.M. AZ STATE OFFICE

2006 JUL 28 A 10:00

PHOENIX, AZ

Wednesday, July 26, 2006

Page 9 of 26

ENTERED IN COMPUTER
AUG 02 2006 PB

Type	Group	Name	AMC Number	T	R	S	Book	Page
		M57	326862	6S	27E	15	463	631
		M59	326863	6S	27E	14	463	633
		M61	326864	6S	27E	14	463	635
		M63	326865	6S	27E	14	463	637
		M65	326866	6S	27E	14	463	639
		M67	326867	6S	27E	14	463	641
		M69	326868	6S	27E	14	463	643
		M71	326869	6S	27E	14	463	645
		M145	326870	6S	27E	22	463	647
		M146	326871	6S	27E	22	463	649
		M147	326872	6S	27E	22	463	651
		M148	326873	6S	27E	22	463	653
		M149	326874	6S	27E	22	463	655
		M150	326875	6S	27E	22	463	657
		M151	326876	6S	27E	22	463	659
		M152	326877	6S	27E	22	463	661
		M153	326878	6S	27E	22	463	663
		M154	326879	6S	27E	22	463	665
		M155	326880	6S	27E	22	463	667
		M156	326881	6S	27E	22	463	669
		M157	326882	6S	27E	22	463	671
		M158	326883	6S	27E	22	463	673
		M159	326884	6S	27E	22	463	675
		M160	326885	6S	27E	22	463	677
		M161	326886	6S	27E	22	463	679
		M162	326887	6S	27E	22	463	681
		M163	326888	6S	27E	23	463	683
		M164	326889	6S	27E	23	463	685
		M165	326890	6S	27E	23	463	687
		M166	326891	6S	27E	23	463	689
		M167	326892	6S	27E	23	463	691
		M168	326893	6S	27E	23	463	693
		M169	326894	6S	27E	23	463	695
		M170	326895	6S	27E	23	463	697
		M171	326896	6S	27E	23	463	699
		M172	326897	6S	27E	23	463	701
		M173	326898	6S	27E	23	463	703
		M174	326899	6S	27E	23	463	705
		M175	326900	6S	27E	23	463	707
		M176	326901	6S	27E	23	463	709
		M177	326902	6S	27E	23	463	711

RECEIVED
S.L.M. AZ STATE OFFICE

2006 JUL 28 A 10: 00

PHOENIX, AZ

Type	Group	Name	AMC Number	T	R	S	Book	Page
		M178	326903	6S	27E	23	463	713
		M188	326904	6S	27E	22	463	715
		M189	326905	6S	27E	22	463	717
		M190	326906	6S	27E	22	463	719
		M191	326907	6S	27E	22	463	721
		M192	326908	6S	27E	22	463	723
		M193	326909	6S	27E	22	463	725
		M194	326910	6S	27E	22	463	727
		M195	326911	6S	27E	22	463	729
		M196	326912	6S	27E	22	463	731
		M197	326913	6S	27E	22	463	733
		M199	326914	6S	27E	22	463	735
		M200	326915	6S	27E	22	463	737
		M201	326916	6S	27E	22	463	739
		M202	326917	6S	27E	22	463	741
		M203	326918	6S	27E	22	463	743
		M204	326919	6S	27E	22	463	745
		M205	326920	6S	27E	22	463	747
		M206	326921	6S	27E	22	463	749
		M207	333390	6S	27E	21	488	141
		M208	333391	6S	27E	21	488	143
		M209	333392	6S	27E	21	488	145
		M210	333393	6S	27E	21	488	147
		M211	333394	6S	27E	21	488	149
		M212	333395	6S	27E	21	488	151
		M213	333396	6S	27E	21	488	153
		M214	333397	6S	27E	21	488	155
		M215	333398	6S	27E	21	488	157
		M216	333399	6S	27E	21	488	159
		M217	333400	6S	27E	21	488	161
		M218	333401	6S	27E	21	488	163
		M219	333402	6S	27E	21	488	165
		M220	333403	6S	27E	21	488	167
		M221	333404	6S	27E	21	488	169
		M222	333405	6S	27E	21	488	171
		M223	333406	6S	27E	21	488	173
		M224	333407	6S	27E	21	488	175
		M225	333408	6S	27E	21	488	177
		M226	333409	6S	27E	21	488	179
		M227	333410	6S	27E	21	488	181
		M228	333411	6S	27E	21	488	183

RECEIVED
 A.L.M. AZ STATE OFFICE

2006 JUL 28 A 10: 00

PHOENIX, AZ

Type	Group	Name	AMC Number	T	R	S	Book	Page
		M229	333412	6S	27E	21	488	185
		M230	333413	6S	27E	21	488	187
		M231	333414	6S	27E	21	488	189
		M232	333415	6S	27E	21	488	191
		M233	333416	6S	27E	21	488	193
		M234	333417	6S	27E	21	488	195
		M235	333418	6S	27E	21	488	197
		M236	333419	6S	27E	16	488	199
		M237	333420	6S	27E	16	488	201
		M238	333421	6S	27E	16	488	203
	LS Mas							
		Mas No. 9	67657	6S	26E	27	249	269
		Mas No. 10	67658	6S	26E	27	249	270
		Mas No. 11	67659	6S	26E	27	249	271
		Mas No. 12	67660	6S	26E	27	249	272
		Mas No. 13	67661	6S	26E	27	249	273
		Mas No. 14	67662	6S	26E	27	249	274
		Mas No. 15	67663	6S	26E	27	249	275
		Mas No. 16	67664	6S	26E	27	249	276
		Mas No. 17	67665	6S	26E	27	249	277
		Mas No. 18	67666	6S	26E	27	249	278
		Mas No. 19	67667	6S	26E	34	249	279
		Mas No. 20	67668	6S	26E	34	249	280
		Mas No. 21	67669	6S	26E	34	249	281
		Mas No. 22	67670	6S	26E	34	249	282
		Mas No. 23	67671	6S	26E	34	249	283
		Mas No. 24	67672	6S	26E	34	249	284
		Mas No. 25	67673	6S	26E	34	249	285
		Mas No. 26	67674	6S	26E	34	249	286
		Mas No. 27	67675	6S	26E	34	249	287
		Mas No. 28	67676	6S	26E	34	249	288
		Mas No. 29	67677	6S	26E	34	249	289
		Mas No. 30	67678	6S	26E	34	249	290
		Mas No. 31	67679	6S	26E	34	249	291
		Mas No. 32	67680	6S	26E	34	249	292
		Mas No. 33	67681	6S	26E	34	249	293
		Mas No. 34	67682	6S	26E	34	249	294
		Mas No. 35	67683	6S	26E	34	249	295
		Mas No. 36	67684	6S	26E	34	249	296
		Mas No. 45	67685	6S	26E	27	249	297
		Mas No. 46	67686	6S	26E	27	249	298

RECEIVED
U.L.M. AZ STATE OFFICE

2006 JUL 28 A 10:00

PHOENIX, AZ

Wednesday, July 26, 2006

Page 12 of 26

ENTERED IN COMPUTER
AUG 02 2006 PB

RECEIVED
D.L.M. AZ STATE OFFICE

2006 JUL 28 A 10:00

PHOENIX, AZ

Type	Group	Name	AMC Number	T	R	S	Book	Page
		Mas No. 47	67687	6S	26E	27	249	299
		Mas No. 48	67688	6S	26E	27	249	300
		Mas No. 49	67689	6S	26E	27	249	301
		Mas No. 50	67690	6S	26E	27	249	302
		Mas No. 51	67691	6S	26E	27	249	303
		Mas No. 52	67692	6S	26E	27	249	304
		Mas No. 53	67693	6S	26E	27	249	305
		Mas No. 54	67694	6S	26E	27	249	306
		Mas No. 55	67695	6S	26E	27	249	307
		Mas No. 56	67696	6S	26E	27	249	308
		Mas No. 57	67697	6S	26E	27	249	309
		Mas No. 58	67698	6S	26E	27	249	310
		Mas No. 59	67699	6S	26E	27	249	311
		Mas No. 60	67700	6S	26E	27	249	312
		Mas No. 61	67701	6S	26E	27	249	313
		Mas No. 62	67702	6S	26E	27	249	314
		Mas No. 63	67703	6S	26E	27	249	315
		Mas No. 64	67704	6S	26E	27	249	316
		Mas No. 65	67705	6S	26E	27	249	317
		Mas No. 66	67706	6S	26E	27	249	318
		Mas No. 67	67707	6S	26E	27	249	319
		Mas No. 68	67708	6S	26E	27	249	320
		Mas No. 69	67709	6S	26E	27	249	321
		Mas No. 70	67710	6S	26E	27	249	322
		Mas No. 71	67711	6S	26E	27	249	323
		Mas No. 72	67712	6S	26E	34	249	324
		Mas No. 73	67713	6S	26E	28	249	325
		Mas No. 74	67714	6S	26E	28	249	326
		Mas No. 75	67715	6S	26E	28	249	327
		Mas No. 76	67716	6S	26E	28	249	328
		Mas No. 77	67717	6S	26E	28	249	329
		Mas No. 78	67718	6S	26E	28	249	330
		Mas No. 79	67719	6S	26E	28	249	331
		Mas No. 80	67720	6S	26E	28	249	332
		Mas No. 81	67721	6S	26E	28	249	333
		Mas No. 82	67722	6S	26E	28	249	334
		Mas No. 83	67723	6S	26E	33	249	335
		Mas No. 84	67724	6S	26E	33	249	336
		Mas No. 85	67725	6S	26E	33	249	337
		Mas No. 86	67726	6S	26E	33	249	338
		Mas No. 87	67727	6S	26E	33	249	339

ENTERED IN COMPUTER
AUG 02 2006 13

Type	Group	Name	AMC Number	T	R	S	Book	Page
		Mas No. 88	67728	6S	26E	33	249	340
		Mas No. 89	67729	6S	26E	33	249	341
		Mas No. 90	67730	6S	26E	33	249	342
		Mas No. 91	67731	6S	26E	33	249	343
		Mas No. 92	67732	6S	26E	33	249	344
		Mas No. 93	67733	6S	26E	33	249	345
		Mas No. 94	67734	6S	26E	33	249	346
		Mas No. 96	67735	6S	26E	33	249	348
		Mas No. 98	67736	6S	26E	33	249	349
		Mas No. 100	67737	6S	26E	33	249	350
	LS Pabst							
		Pabst A	67655	6S	26E	14	414	37
	LS Schlitz							
		Schlitz A	67656	6S	26E	14	414	35
	LS Senorbac							
		Senorbac 24A	67551	5S	27E	31	415	301
		Senorbac 30A	67557	5S	27E	31	415	317
		Senorbac 31A	67558	5S	27E	31	415	329
		Senorbac 35A	67561	5S	27E	31	415	333
	AZCO							
		AZCO #1 Amended	292727	6S	27E	33	512	669
		AZCO #2 Amended	292728	7S	27E	4	512	671
		AZCO #3 Amended	292729	6S	27E	33	512	673
		AZCO #4 Amended	292730	7S	27E	4	512	675
		AZCO #5 Amended	292731	6S	27E	33	512	677
		AZCO #6 Amended	292732	7S	27E	4	512	679
		AZCO #7 Amended	292733	6S	27E	33	512	681
		AZCO #8 Amended	292734	7S	27E	4	512	683
		AZCO #9 Amended	292735	6S	27E	33	512	685
		AZCO #10 Amended	292736	7S	27E	4	512	687
		AZCO #11 Amended	292737	6S	27E	33	512	689
		AZCO #12 Amended	292738	7S	27E	4	512	691
		AZCO #13 Amended	292739	6S	27E	33	512	693
		AZCO #14 Amended	292740	7S	27E	4	512	695
		AZCO #15 Amended	292741	6S	27E	33	512	697
		AZCO #16 Amended	292742	7S	27E	4	512	699
		AZCO #17 Amended	292743	6S	27E	33	512	701
		AZCO #18 Amended	292744	7S	27E	4	512	703
		AZCO #33 Amended	292759	6S	27E	33	512	705
		AZCO #34 Amended	292760	6S	27E	33	512	707
		AZCO #35 Amended	292761	6S	27E	33	512	709

RECEIVED
LL.M. AZ STATE OFFICE

2006 JUL 28 A 10:00

PHOENIX, AZ

AZCO

Wednesday, July 26, 2006

Page 14 of 26

ENTERED IN COMPUT
AUG 02 2006 PB

Type	Group	Name	AMC Number	T	R	S	Book	Page
		AZCO #36 Amended	292762	6S	27E	33	512	711
		AZCO #37 Amended	292763	6S	27E	33	512	713
		AZCO #38 Amended	292764	6S	27E	33	512	715
		AZCO #100 Amended	292765	6S	27E	33	512	731
		AZCO #101 Amended	292766	6S	27E	33	512	733
		AZCO #102 Amended	292767	6S	27E	33	512	735
		AZCO #103 Amended	292768	6S	27E	33	512	737
		AZCO #104 Amended	292769	6S	27E	33	512	739
		AZCO #105 Amended	292770	6S	27E	33	512	741
		AZCO #106 Amended	292771	6S	27E	33	512	743
		AZCO #107 Amended	292772	6S	27E	33	512	745
		AZCO #108 Amended	292773	6S	27E	33	512	747
		AZCO #109 Amended	292774	6S	27E	33	512	749
		AZCO #110 Amended	292775	6S	27E	33	512	751
		AZCO #111 Amended	292776	6S	27E	33	512	753
		AZCO #112 Amended	292777	6S	27E	33	512	755
		AZCO #113 Amended	292778	6S	27E	33	512	757
		AZCO #126 Amended	292791	6S	27E	27	512	759
		AZCO #127 Amended	292792	6S	27E	27	512	761
		AZCO #128 Amended	292793	6S	27E	34	512	763
		AZCO #129 Amended	292794	6S	27E	34	512	765
		AZCO #130 Amended	292795	6S	27E	34	512	767
		AZCO #131 Amended	292796	6S	27E	34	512	769
		AZCO #132 Amended	292797	6S	27E	34	512	771
		AZCO #133 Amended	292798	6S	27E	34	512	773
		AZCO #134 Amended	292799	6S	27E	34	512	775
		AZCO #135 Amended	292800	6S	27E	34	512	777
		AZCO #136 Amended	292801	6S	27E	34	512	779
		AZCO #137 Amended	292802	6S	27E	34	512	781
		AZCO #138 Amended	292803	6S	27E	34	512	783
		AZCO #139 Amended	292804	6S	27E	34	512	785
		AZCO #144 Amended	292809	6S	27E	34	512	787
		AZCO #145 Amended	292810	6S	27E	34	512	789
		AZCO #146 Amended	292811	6S	27E	34	512	791
		AZCO #147 Amended	292812	6S	27E	34	512	793
		AZCO #155 Amended	292820	6S	27E	28	512	795
		AZCO #157 Amended	292822	6S	27E	28	512	797
		AZCO #159 Amended	292824	6S	27E	28	512	799
		AZCO #161 Amended	292826	6S	27E	28	512	801
		AZCO #163 Amended	292828	6S	27E	27	512	803
		AZCO #164 Amended	292829	6S	27E	27	512	805

RECEIVED
B.L.M. AZ STATE OFFICE

2006 JUL 28 A 10:00

PHOENIX, AZ

Type	Group	Name	AMC Number	T	R	S	Book	Page
		AZCO #165 Amended	292830	6S	27E	27	512	807
		AZCO #166 Amended	292831	6S	27E	27	512	809
		AZCO #167 Amended	292832	6S	27E	27	512	811
		AZCO #168 Amended	292833	6S	27E	27	512	813
		AZCO #169 Amended	292834	6S	27E	27	512	815
		AZCO #170 Amended	292835	6S	27E	27	512	817
		AZCO #171 Amended	292836	6S	27E	27	512	819
		AZCO #172 Amended	292837	6S	27E	27	512	821
		AZCO #173 Amended	292838	6S	27E	27	512	823
		AZCO #174 Amended	292839	6S	27E	27	512	825
		AZCO #175 Amended	292840	6S	27E	27	512	827
		AZCO #176 Amended	292841	6S	27E	27	512	829
		AZCO #177 Amended	292842	6S	27E	27	512	831
		AZCO #178 Amended	292843	6S	27E	27	512	833
		AZCO #179 Amended	292844	6S	27E	27	512	835
		AZCO #180 Amended	292845	6S	27E	26	512	837
		AZCO #181 Amended	292846	6S	27E	26	512	839
		AZCO #182 Amended	292847	6S	27E	26	512	841
		AZCO #183 Amended	292848	6S	27E	26	512	843
		AZCO #195 Amended	292850	6S	27E	27	512	857
		AZCO #196 Amended	292851	6S	27E	26	512	859
		AZCO #197 Amended	292852	6S	27E	26	512	861
		AZCO #198 Amended	292853	6S	27E	26	512	863
		AZCO #202 Amended	292856	6S	27E	35	512	865
		AZCO #39 Amended	294150	6S	27E	33	512	717
		AZCO #40 Amended	294151	6S	27E	33	512	719
		AZCO #41 Amended	294152	6S	27E	33	512	721
		AZCO #42 Amended	294153	6S	27E	33	512	723
		AZCO #43 Amended	294154	6S	27E	28	512	725
		AZCO #203 Amended	294155	6S	27E	28	512	867
		AZCO #205 Amended	294157	6S	27E	28	512	869
		AZCO #207 Amended	294159	6S	27E	28	512	871
		AZCO #209 Amended	294161	6S	27E	28	512	873
		AZCO #357 Amended	294167	6S	27E	24	512	889
		AZCO #359 Amended	294168	6S	27E	24	512	893
		AZCO #361 Amended	294169	6S	27E	24	512	897
		AZCO #363 Amended	294170	6S	27E	24	512	901
		AZCO #364 Amended	294171	6S	27E	24	512	903
		AZCO #365 Amended	294172	6S	27E	24	512	905
		AZCO #366 Amended	294173	6S	27E	24	512	907
		AZCO #367 Amended	294174	6S	27E	23	512	909

RECEIVED
S.L.M. AZ STATE OFFICE

2006 JUL 28 A 10:00

PHOENIX, AZ

Wednesday, July 26, 2006

ENTERED IN COMPUTER
AUG 02 2006 PB

Page 16 of 26

Type	Group	Name	AMC Number	T	R	S	Book	Page
		AZCO #368 Amended	294175	6S	27E	23	512	911
		AZCO #369 Amended	294176	6S	27E	23	512	913
		AZCO #370 Amended	294177	6S	27E	23	512	915
		AZCO #371 Amended	294178	6S	27E	23	512	917
		AZCO #372 Amended	294179	6S	27E	23	512	919
		AZCO #373 Amended	294180	6S	27E	23	512	921
		AZCO #374 Amended	294181	6S	27E	23	512	923
		AZCO #375 Amended	294182	6S	27E	23	512	925
		AZCO #376 Amended	294183	6S	27E	23	512	927
		AZCO #377 Amended	294184	6S	27E	23	512	929
		AZCO #378 Amended	294185	6S	27E	23	512	931
		AZCO #379 Amended	294186	6S	27E	23	512	933
		AZCO #380 Amended	294187	6S	27E	23	512	935
		AZCO #381 Amended	294188	6S	27E	26	512	937
		AZCO #382 Amended	294189	6S	27E	26	512	939
		AZCO #383 Amended	294190	6S	27E	26	512	941
		AZCO #384 Amended	294191	6S	27E	26	512	943
		AZCO #300 Amended	294192	6S	27E	30	512	875
		AZCO #301 Amended	294193	6S	27E	30	512	877
		AZCO #302 Amended	294194	6S	27E	25	512	879
		AZCO #303 Amended	294195	6S	27E	25	512	881
		AZCO #304 Amended	294196	6S	27E	25	512	883
		AZCO #305 Amended	294197	6S	27E	30	512	885
		AZCO #306 Amended	294198	6S	27E	30	512	887
		AZCO #44 Amended	298861	6S	27E	34	512	727
		AZCO #45 Amended	298862	6S	27E	34	512	729
		AZCO #185 Amended	298867	6S	27E	26	512	845
		AZCO #400 Amended	298868	6S	27E	36	512	945
		AZCO #402 Amended	298870	6S	27E	36	512	947
		AZCO #410 Amended	298876	6S	27E	36	512	949
		AZCO #411 Amended	298877	6S	27E	29	512	951
		AZCO #412 Amended	298878	6S	27E	29	512	953
		AZCO #413 Amended	298879	6S	27E	29	512	955
		AZCO #414 Amended	298880	6S	27E	29	512	957
		AZCO #415 Amended	298881	6S	27E	29	512	959
		AZCO #416 Amended	298882	6S	27E	29	512	961
		AZCO #417 Amended	298883	6S	27E	29	512	963
		AZCO #418 Amended	298884	6S	27E	29	512	965
		AZCO #419 Amended	298885	6S	27E	29	512	967
		AZCO #420 Amended	298886	6S	27E	29	512	969
		AZCO #421 Amended	298887	6S	27E	29	512	971

RECEIVED
A.L.M. AZ STATE OFFICE

2006 JUL 28 A 10:00

PHOENIX, AZ

Type	Group	Name	AMC Number	T	R	S	Book	Page
		AZCO #422 Amended	298888	6S	27E	29	512	973
		AZCO #423 Amended	298889	6S	27E	29	512	975
		AZCO #424 Amended	298890	6S	27E	29	512	977
		AZCO #425 Amended	298891	6S	27E	29	512	979
		AZCO #426 Amended	298892	6S	27E	29	512	981
		AZCO #427 Amended	298893	6S	27E	29	512	983
		AZCO #428 Amended	298894	6S	27E	29	512	985
		AZCO #429 Amended	298895	6S	27E	29	512	987
		AZCO #430 Amended	298896	6S	27E	29	512	989
		AZCO #461 Amended	298897	6S	27E	28	513	11
		AZCO #462 Amended	298898	6S	27E	28	513	13
		AZCO #463 Amended	298899	6S	27E	28	513	15
		AZCO #190 Amended	298929	6S	27E	27	512	847
		AZCO #191 Amended	298930	6S	27E	27	512	849
		AZCO #192 Amended	298931	6S	27E	27	512	851
		AZCO #193 Amended	298932	6S	27E	27	512	853
		AZCO #194 Amended	298933	6S	27E	27	512	855
		AZCO #358 Amended	298934	6S	27E	24	512	891
		AZCO #360 Amended	298935	6S	27E	24	512	895
		AZCO #362 Amended	298936	6S	27E	24	512	899
		AZCO #441 Amended	305755	6S	27E	29	512	991
		AZCO #442 Amended	305756	6S	27E	29	512	993
		AZCO #443 Amended	305757	6S	27E	29	512	995
		AZCO #444 Amended	305758	6S	27E	21	512	997
		AZCO #445 Amended	305759	6S	27E	20	512	999
		AZCO #446 Amended	305760	6S	27E	20	513	1
		AZCO #447 Amended	305761	6S	27E	20	513	3
		AZCO #448 Amended	305762	6S	27E	20	513	5
		AZCO #449 Amended	305763	6S	27E	20	513	7
		AZCO #450 Amended	305764	6S	27E	20	513	9
		AZCO #465 Amended	324367	6S	27E	28	513	17
		AZCO #466 Amended	324368	6S	27E	28	513	19
		AZCO #467 Amended	324369	6S	27E	28	513	21
		AZCO #468 Amended	324370	6S	27E	28	513	23
		AZCO #469 Amended	324371	6S	27E	21	513	25
	SZ SG							
		SG 1	340956	6S	27E	20	513	27
		SG 2	340957	6S	27E	28	513	29
		SG 3	340958	6S	27E	29	513	31
		SG 4	340959	6S	27E	29	513	33
		SG 5	340960	6S	27E	29	513	35

RECEIVED
J.L.M. AZ STATE OFFICE

2006 JUL 28 A 10:00

PHOENIX, AZ

Type	Group	Name	AMC Number	T	R	S	Book	Page
		SG 6	340961	6S	27E	33	513	37
		SG 7	340962	6S	27E	33	513	39
		SG 8	340963	6S	27E	33	513	41
		SG 9	340964	7S	27E	4	513	43
		SG 10	340965	7S	27E	4	513	45
		SG 11	340966	7S	27E	4	513	47
		SG 12 Amended	340967	7S	27E	4	525	947
		SG 13	340968	7S	27E	4	513	51
		SG 14	340969	7S	27E	4	513	53
		SG 15	340970	6S	27E	33	513	55
		SG 16	340971	6S	27E	33	513	57
		SG 17	340972	6S	27E	33	513	59
		SG 18	340973	6S	27E	33	513	61
		SG 19	340974	6S	27E	33	513	63
		SG 20	340975	6S	27E	33	513	65
		SG 21	340976	6S	27E	34	513	67
		SG 22	340977	6S	27E	34	513	69
		SG 23	340978	6S	27E	27	513	71
		SG 24	340979	6S	27E	34	513	73
		SG 25	340980	6S	27E	34	513	75
		SG 26	340981	6S	27E	26	513	77
		SG 27	340982	6S	27E	27	513	79
		SG 28	340983	6S	27E	26	513	81
		SG 29	340984	6S	27E	27	513	83
		SG 30	340985	6S	27E	27	513	85
		SG 31	340986	6S	27E	26	513	87
		SG 32	340987	6S	27E	27	513	89
		SG 33	340988	6S	27E	27	513	91
		SG 34	340989	6S	27E	23	513	93
		SG 35	340990	6S	27E	23	513	95
		SG 36	340991	6S	27E	23	513	97
		SG 37	340992	6S	27E	23	513	99
		SG 38	340993	6S	27E	28	513	101
		SG 39	340994	6S	27E	24	513	103
		SG 40	340995	6S	27E	25	513	105
		SG 41	340996	6S	27E	27	513	107
		SG 42	340997	6S	27E	28	513	109
		SG 43	340998	6S	27E	28	513	111
		SG 44	340999	6S	27E	23	513	113
		SG 45	341000	6S	27E	23	513	115
		SG 46	341001	6S	27E	25	513	117

RECEIVED
P.L.M. AZ STATE OFFICE

2006 JUL 28 A 10:00

PHOENIX, AZ

Wednesday, July 26, 2006

Page 19 of 26

ENTERED IN COMPUTER
AUG 02 2006 PB

Type	Group	Name	AMC Number	T	R	S	Book	Page
		SG 47	344116	6S	27E	26	519	75
		SG 48	344117	6S	27E	26	519	77
		SG 49	344118	6S	27E	26	519	79
		SG 50	344119	6S	27E	23	519	81
		SG 51	344120	6S	27E	24	519	83
		SG 52	344121	6S	27E	24	519	85
		SG 53	344122	6S	27E	27	519	419
	SZ SZ							
		SZ 1	341002	6S	27E	29	513	119
		SZ 2	341003	6S	27E	29	513	121
		SZ 3	341004	6S	27E	29	513	123
		SZ 4	341005	6S	27E	29	513	125
		SZ 5	341006	6S	27E	29	513	127
		SZ 6	341007	6S	27E	29	513	129
		SZ 7	341008	6S	27E	29	513	131
		SZ 8	341009	6S	27E	29	513	133
		SZ 9	341010	6S	27E	29	513	135
		SZ 10	341011	6S	27E	29	513	137
		SZ 11	341012	6S	27E	29	513	139
		SZ 12	341013	6S	27E	29	513	141
		SZ 13	341014	6S	27E	29	513	143
		SZ 14	341015	6S	27E	20	513	145
		SZ 15	341016	6S	27E	20	513	147
		SZ 16	341017	6S	27E	20	513	149
		SZ 17	341018	6S	27E	20	513	151
		SZ 18	341019	6S	27E	20	513	153
		SZ 19	341020	6S	27E	20	513	155
		SZ 20	341021	6S	27E	20	513	157
		SZ 21	341022	6S	27E	20	513	159
		SZ 22	341023	6S	27E	20	513	161
		SZ 23	341024	6S	27E	20	513	163
		SZ 24	341025	6S	27E	20	513	165
		SZ 25	341026	6S	27E	20	513	167
	SZL Jerico							
		Jerico	46468	6S	27E	35	531	522
		Jerico No. 2	46469	6S	27E	35	519	45
Mill Site	Number:	218						
	SZ SOB							
		SOB 1	326065	6S	27E	27	458	703
		SOB 2	326066	6S	27E	27	458	704
		SOB 3	326067	6S	27E	27	458	705

RECEIVED
S.L.M. AZ STATE OFFICE

2006 JUL 28 A 10:00

PHOENIX, AZ

Wednesday, July 26, 2006

Page 20 of 26

ENTERED IN COMPUTER
AUG 02 2006 PB

Type	Group	Name	AMC Number	T	R	S	Book	Page
		SOB 4	326068	6S	27E	27	458	706
		SOB 5	326069	6S	27E	27	458	707
		SOB 6	326070	6S	27E	27	458	708
		SOB 7	326071	6S	27E	27	458	709
		SOB 8	326072	6S	27E	27	458	710
		SOB 9	326073	6S	27E	27	458	711
		SOB 10	326074	6S	27E	27	458	712
		SOB 11	326075	6S	27E	27	458	713
		SOB 12	326076	6S	27E	27	458	714
		SOB 13	326077	6S	27E	29	458	715
		SOB 14	326078	6S	27E	29	458	716
		SOB 15	326079	6S	27E	29	458	717
		SOB 16	326080	6S	27E	29	458	718
		SOB 17	326081	6S	27E	29	458	719
		SOB 18	326082	6S	27E	29	458	720
		SOB 19	326083	6S	27E	20	458	721
		SOB 20	326084	6S	27E	20	458	722
		SOB 21	326085	6S	27E	20	458	723
		SOB 22	326086	6S	27E	20	458	724
		SOB 23	326087	6S	27E	29	458	725
		SOB 24	326088	6S	27E	29	458	726
		SOB 25	326089	6S	27E	29	458	727
		SOB 26	326090	6S	27E	29	458	728
		SOB 27	326091	6S	27E	29	458	729
		SOB 28	326092	6S	27E	29	458	730
		SOB 29	326093	6S	27E	29	458	731
		SOB 30	326094	6S	27E	29	458	732
		SOB 31	326095	6S	27E	29	458	733
		SOB 32	326096	6S	27E	29	458	734
		SOB 33	326097	6S	27E	29	458	735
		SOB 34	326098	6S	27E	29	458	736
		SOB 35	326099	6S	27E	29	458	737
		SOB 36	326100	6S	27E	29	458	738
		SOB 37	326101	6S	27E	29	458	739
		SOB 38	326102	6S	27E	29	458	740
		SOB 39	326103	6S	27E	29	458	741
		SOB 40	326104	6S	27E	29	458	742
		SOB 41	326105	6S	27E	29	458	743
		SOB 42	326106	6S	27E	29	458	744
		SOB 43	326107	6S	27E	29	458	745
		SOB 44	326108	6S	27E	29	458	746

RECEIVED
S.L.I. AZ STATE OFFICE

2006 JUL 28 A 10:00

PHOENIX, AZ

ENTERED IN COMPUTER
AUG 02 2006 PB

Type	Group	Name	AMC Number	T	R	S	Book	Page
		SOB 45	326109	6S	27E	29	458	747
		SOB 46	326110	6S	27E	29	458	748
		SOB 47	326111	6S	27E	21	458	749
		SOB 48	326112	6S	27E	21	458	750
		SOB 49	326113	6S	27E	21	458	751
		SOB 50	326114	6S	27E	21	458	752
		SOB 51	326115	6S	27E	28	458	753
		SOB 52	326116	6S	27E	28	458	754
		SOB 53	326117	6S	27E	28	458	755
		SOB 54	326118	6S	27E	28	458	756
		SOB 55	326119	6S	27E	28	458	757
		SOB 56	326120	6S	27E	28	458	758
		SOB 57	326121	6S	27E	28	458	759
		SOB 58	326122	6S	27E	28	458	760
		SOB 59	326123	6S	27E	28	458	761
		SOB 60	326124	6S	27E	28	458	762
		SOB 61	326125	6S	27E	28	458	763
		SOB 62	326126	6S	27E	28	458	764
		SOB 63	326127	6S	27E	28	458	765
		SOB 64	326128	6S	27E	28	458	766
		SOB 65	326129	6S	27E	28	458	767
		SOB 66	326130	6S	27E	28	458	768
		SOB 67	326131	6S	27E	28	458	769
		SOB 68	326132	6S	27E	28	458	770
		SOB 69	326133	6S	27E	28	458	771
		SOB 70	326134	6S	27E	28	458	772
		SOB 71	326135	6S	27E	28	458	773
		SOB 72	326136	6S	27E	28	458	774
		SOB 73	326137	6S	27E	28	458	775
		SOB 74	326138	6S	27E	28	458	776
		SOB 75	326139	6S	27E	28	458	777
		SOB 76	326140	6S	27E	28	458	778
		SOB 77	326141	6S	27E	21	458	779
		SOB 78	326142	6S	27E	21	458	780
		SOB 79	326143	6S	27E	28	458	781
		SOB 80	326144	6S	27E	28	458	782
		SOB 81	326145	6S	27E	28	458	783
		SOB 82	326146	6S	27E	28	458	784
		SOB 83	326147	6S	27E	28	458	785
		SOB 84	326148	6S	27E	28	458	786
		SOB 85	326149	6S	27E	28	458	787

RECEIVED
S.L.M. AZ STATE OFFICE

2006 JUL 28 A 10:00

PHOENIX, AZ

Type	Group	Name	AMC Number	T	R	S	Book	Page
		SOB 86	326150	6S	27E	28	458	788
		SOB 87	326151	6S	27E	28	458	789
		SOB 88	326152	6S	27E	28	458	790
		SOB 89	326153	6S	27E	28	458	791
		SOB 90	326154	6S	27E	28	458	792
		SOB 91	326155	6S	27E	28	458	793
		SOB 92	326156	6S	27E	28	458	794
		SOB 93	326157	6S	27E	28	458	795
		SOB 94	326158	6S	27E	28	458	796
		SOB 95	326159	6S	27E	28	458	797
		SOB 96	326160	6S	27E	28	458	798
		SOB 97	326161	6S	27E	28	458	799
		SOB 98	326162	6S	27E	28	458	800
		SOB 99	326163	6S	27E	28	458	801
		SOB 100	326164	6S	27E	28	458	802
		SOB 101	326165	6S	27E	28	458	803
		SOB 102	326166	6S	27E	28	458	804
		SOB 103	326167	6S	27E	28	458	805
		SOB 104	326168	6S	27E	28	458	806
		SOB 105	326169	6S	27E	28	458	807
		SOB 106	326170	6S	27E	28	458	808
		SOB 107	326171	6S	27E	28	458	809
		SOB 108	326172	6S	27E	28	458	810
		SOB 109	326173	6S	27E	28	458	811
		SOB 110	326174	6S	27E	28	458	812
		SOB 111	326175	6S	27E	33	458	813
		SOB 112	326176	6S	27E	33	458	814
		SOB 113	326177	6S	27E	33	458	815
		SOB 114	326178	6S	27E	33	458	816
		SOB 115	326179	6S	27E	28	458	817
		SOB 116	326180	6S	27E	28	458	818
		SOB 117	326181	6S	27E	28	458	819
		SOB 118	326182	6S	27E	28	458	820
		SOB 119	326183	6S	27E	28	458	821
		SOB 120	326184	6S	27E	28	458	822
		SOB 121	326185	6S	27E	28	458	823
		SOB 122	326186	6S	27E	28	458	824
		SOB 123	326187	6S	27E	28	458	825
		SOB 124	326188	6S	27E	28	458	826
		SOB 125	326189	6S	27E	28	458	827
		SOB 126	326190	6S	27E	28	458	828

RECEIVED
A.L.H. AZ STATE OFFICE

2006 JUL 28 A 10:00

PHOENIX, AZ

Type	Group	Name	AMC Number	T	R	S	Book	Page
		SOB 127	326191	6S	27E	28	458	829
		SOB 128	326192	6S	27E	28	458	830
		SOB 129	326193	6S	27E	28	458	831
		SOB 130	326194	6S	27E	28	458	832
		SOB 131	326195	6S	27E	28	458	833
		SOB 132	326196	6S	27E	28	458	834
		SOB 133	326197	6S	27E	28	458	835
		SOB 134	326198	6S	27E	28	458	836
		SOB 135	326199	6S	27E	28	458	837
		SOB 136	326200	6S	27E	28	458	838
		SOB 137	326201	6S	27E	28	458	839
		SOB 138	326202	6S	27E	28	458	840
		SOB 139	326203	6S	27E	28	458	841
		SOB 140	326204	6S	27E	28	458	842
		SOB 141	326205	6S	27E	28	458	843
		SOB 142	326206	6S	27E	28	458	844
		SOB 143	326207	6S	27E	28	458	845
		SOB 144	326208	6S	27E	28	458	846
		SOB 145	326209	6S	27E	28	458	847
		SOB 146	326210	6S	27E	33	458	848
		SOB 147	326211	6S	27E	33	458	849
		SOB 148	326212	6S	27E	33	458	850
		SOB 149	326213	6S	27E	33	458	851
		SOB 150	326214	6S	27E	33	458	852
		SOB 151	326215	6S	27E	33	458	853
		SOB 152	326216	6S	27E	28	458	854
		SOB 153	326217	6S	27E	28	458	855
		SOB 154	326218	6S	27E	28	458	856
		SOB 155	326219	6S	27E	28	458	857
		SOB 156	326220	6S	27E	28	458	858
		SOB 157	326221	6S	27E	28	458	859
		SOB 158	326222	6S	27E	28	458	860
		SOB 159	326223	6S	27E	28	458	861
		SOB 160	326224	6S	27E	28	458	862
		SOB 161	326225	6S	27E	28	458	863
		SOB 162	326226	6S	27E	28	458	864
		SOB 163	326227	6S	27E	28	458	865
		SOB 164	326228	6S	27E	28	458	866
		SOB 165	326229	6S	27E	28	458	867
		SOB 166	326230	6S	27E	28	458	868
		SOB 167	326231	6S	27E	28	458	869

RECEIVED
S.L.M. AZ STATE OFFICE

2006 JUL 28 A 10: 00

PHOENIX, AZ

Type	Group	Name	AMC Number	T	R	S	Book	Page
		SOB 168	326232	6S	27E	28	458	870
		SOB 169	326233	6S	27E	28	458	871
		SOB 170	326234	6S	27E	28	458	872
		SOB 171	326235	6S	27E	28	458	873
		SOB 172	326236	6S	27E	28	458	874
		SOB 173	326237	6S	27E	28	458	875
		SOB 174	326238	6S	27E	28	458	876
		SOB 175	326239	6S	27E	28	458	877
		SOB 176	326240	6S	27E	28	458	878
		SOB 177	326241	6S	27E	28	458	879
		SOB 178	326242	6S	27E	28	458	880
		SOB 179	326243	6S	27E	28	458	881
		SOB 180	326244	6S	27E	33	458	882
		SOB 181	326245	6S	27E	33	458	883
		SOB 182	326246	6S	27E	33	458	884
		SOB 183	326247	6S	27E	33	458	885
		SOB 184	326248	6S	27E	33	458	886
		SOB 185	326249	6S	27E	33	458	887
		SOB 186	326250	6S	27E	33	458	888
		SOB 187	326251	6S	27E	33	458	889
		SOB 188	326252	6S	27E	27	458	890
		SOB 189	326253	6S	27E	27	458	891
		SOB 190	326254	6S	27E	27	458	892
		SOB 191	326255	6S	27E	27	458	893
		SOB 192	326256	6S	27E	27	458	894
		SOB 193	326257	6S	27E	27	458	895
		SOB 194	326258	6S	27E	27	458	896
		SOB 195	326259	6S	27E	27	458	897
		SOB 196	326260	6S	27E	27	458	898
		SOB 197	326261	6S	27E	27	458	899
		SOB 198	326262	6S	27E	27	458	900
		SOB 199	326263	6S	27E	27	458	901
		SOB 200	326264	6S	27E	27	458	902
		SOB 201	326265	6S	27E	27	458	903
		SOB 202	326266	6S	27E	27	458	904
		SOB 203	326267	6S	27E	27	458	905
		SOB 204	326268	6S	27E	27	458	906
		SOB 205	326269	6S	27E	27	458	907
		SOB 206	326270	6S	27E	27	458	908
		SOB 207	326271	6S	27E	27	458	909
		SOB 208	326272	6S	27E	27	458	910

RECEIVED
D.L.M. AZ STATE OFFICE

2006 JUL 28 A 10: 00

PHOENIX, AZ

Wednesday, July 26, 2006

ENTERED IN COMPUTER
AUG 02 2006 RB

Page 25 of 26

Type	Group	Name	AMC Number	T	R	S	Book	Page
		SOB 209	326273	6S	27E	27	458	911
		SOB 210	326274	6S	27E	27	458	912
		SOB 211	326275	6S	27E	27	458	913
		SOB 212	326276	6S	27E	27	458	914
		SOB 213	326277	6S	27E	34	458	915
		SOB 214	326278	6S	27E	34	458	916
		SOB 215	326279	6S	27E	26	458	917
		SOB 216	326280	6S	27E	26	458	918
		SOB 217	326281	6S	27E	26	458	919
		SOB 218	326282	6S	27E	26	458	920

ENTREPRENEUR COMPUTER
AUG 02 2006 PB

RECEIVED
J.L.M. AZ STATE OFFICE

2006 JUL 28 A 9:59

PHOENIX, AZ

United States Department of the Interior
 Bureau of Land Management
 BUSINESS & SUPPORT SVCS DIV
 ONE N CENTRAL AVE
 PHOENIX, AZ 85004 -2203
 Phone: (602) 417-9200

Receipt

No: 1323555

Transaction #: 1368411		ENTERED IN COMPUTER
Date of Transaction: 07/28/2006		
CUSTOMER:	PHELPS DODGE 4521 US HIGHWAY 191 MORENCI, AZ 85540	AUG 02 2006 <i>PB</i>

LINE #	QTY	DESCRIPTION	REMARKS	UNIT PRICE	TOTAL
1	1.00	LOCATABLE MINERALS / MINING CLAIMS-NOT NEW-UNADJUD, ONE AUTH NO. ONLY / MINING CLAIM MONEY RECEIVED (455) CASES: AMC340515/\$125500.00	MAINT 2007 (1004)	- n/a -	125500.00
TOTAL:					\$125,500.00

PAYMENT INFORMATION					
1	AMOUNT:	\$125,500.00	POSTMARKED:	07/26/2006	
	TYPE:	CHECK	RECEIVED:	07/27/2006	
	CHECK NO:	541326			
	NAME:	PHELPS DODGE CORP ONE N CENTRAL PHOENIX AZ 85004			

REMARKS

This receipt was generated by the automated BLM Collections and Billing System and is a paper representation of a portion of the official electronic record contained therein.

Message:

1004 ROWS RETRIEVED

CBS Export Results Report

Include Resolved Records

Record Status

- Error Records (E/M/I)
- Accepted Records (A/W)
- "On Hold" Records (H)
- All Records (for s/n or receipt nr)
- Exported, No Results From CBS
- New (not yet exported)

Search Criteria

Enter export Date (mm/dd/yyyy)

Serial Number match (optional)

Receipt Nr (optional)

Export Nr (exclusive)

LR2000 User (defaults to login)


Responsible Area (Errors Only)

- User (U,X)
- Programmer (P,X)
- All (U,P,X)

Recording Requested by:
FIRST AMERICAN TITLE

When recorded mail to:

First American Title American Title
2425 E. Camelback Rd., #300
Attn: Donna Saxton
Phoenix, AZ 85016



2005-06024

Page 1 of 17

Requested By: PIONEER TITLE AGENCY

Wendy John, Graham County Recorder

10-12-2005 03:27 PM Recording Fee \$25.00

Amc 140737

340495

318041

326456

68348

324842

329094

CAPTION HEADING: Full Relinquishment of Mining Claims not within Mineral Survey 4892

330967

331727

329146

329064

340964

101235

267894

66892

289500

309596

290501

283327

293492

294346

296318

298849

329037

296501

321860

46122

17
**17 pg. COPY OF ORIGINAL DOCUMENTS
ARE IN LEAD FILE AMC140737**

ENTERED INTO COMPUTER

11/23/05 aB

LEAD AMC CASEFILE #S for RECEIPT 1142617

AMC 46122	318041
66892	321860
68348	324842
101235	326456
140737	326592
267894	329037
283327	329064
289500	329094
290501	329146
293492	330967
294346	331727
296318	340495
298849	340904
309596	

14
13
27

ENTERED IN COMPUTER

RE 9/16/05

United States Department of the Interior
Bureau of Land Management
 BUSINESS & SUPPORT SVCS DIV
 222 N CENTRAL AVE
 PHOENIX, AZ 85004 -2203
 Phone: (602) 417-9200

Receipt

No:

1142617

Transaction #: 1181882**Date of Transaction:** 08/31/2005

CUSTOMER: PHELPS DODGE MINING COMPANY
 4521 U.S. HIGHWAY 191
 MORENCI, AZ 85540

LINE #	QTY	DESCRIPTION	REMARKS	UNIT PRICE	TOTAL
1	1.00	LOCATABLE MINERALS / MINING CLAIMS-NOT NEW-UNADJUD, ONE AUTH NO. ONLY / MINING CLAIM MONEY RECEIVED (455) CASES: AMC141234/\$95500.00	MAINT 2006 (764)	- n/a -	95500.00
TOTAL:					\$95,500.00

PAYMENT INFORMATION

1	AMOUNT:	\$95,500.00	POSTMARKED:	N/A
	TYPE:	CHECK	RECEIVED:	08/31/2005
	CHECK NO:	505795		
	NAME:	PHELPS DODGE MINING COMPANY 4521 U.S. HIGHWAY 191 MORENCI AZ 85540		

REMARKS

This receipt was generated by the automated BLM Collections and Billing System and is a paper representation of a portion of the official electronic record contained therein.

EXHIBIT A

Graham County, Arizona

Name	AMC No.	T	R	Sec.	Book	Page
Badger #1	141234	5S	26E	28	344	113
Badger #2	141235	5S	26E	29	344	115
Badger #3	141236	5S	26E	28	344	117
Badger #4	141237	5S	26E	28	344	119
Badger #5	141238	5S	26E	28	344	121
Badger #6	141239	5S	26E	29	344	123
Badger #7	141240	5S	26E	29	344	125
Badger #8	141241	5S	26E	29	344	127
Badger #9	141242	5S	26E	29	344	129
Badger #10	141243	5S	26E	29	344	131
Badger #11	141244	5S	26E	29	344	133
BH 3	340497	5S	26E	26	510	81
BH 5	340499	5S	26E	26	510	85
BH 7	340501	5S	26E	26	510	89
BH 9	340503	5S	26E	25	510	93
BH 11	340505	5S	26E	25	510	97
BH 13	340507	5S	26E	25	510	101
BH 15	340509	5S	26E	25	510	105
BH 17	340511	5S	26E	25	510	109
BH 19	340513	5S	26E	25	510	113
Chino #2	141225	5S	26E	29	344	95
Chino #3	141226	5S	26E	29	344	97
Chino #4	141227	5S	26E	29	344	99
Cliff 5R	318058	5S	26E	22	442	322
Cliff 7R Amended	318059	5S	26E	22	460	527
Cliff 9R	318060	5S	26E	26	442	326
Cliff 10R	318061	5S	26E	26	442	328
Cliff 11R	318062	5S	26E	26	442	330
Cliff 12R	318063	5S	26E	26	442	332
Cliff 13R	318064	5S	26E	26	442	334
Cliff 14R	318065	5S	26E	26	442	336
Cliff 15R	318066	5S	26E	26	442	338
Cliff 16R	318067	5S	26E	26	442	340
Cliff 17R Amended	318068	5S	26E	26	460	529
Cliff 18R Amended	318069	5S	26E	26	460	531
Cliff 19R Amended	318070	5S	26E	26	460	533
Cliff 21R Amended	318071	5S	26E	26	460	537
Cliff 33R	318072	5S	26E	26	442	350
Cliff 34R	318073	5S	26E	26	442	352
Cliff 35R	318074	5S	26E	26	442	354
Cliff 36R	318075	5S	26E	26	442	356
Cliff 37R	318076	5S	26E	26	442	358
Cliff 20R Amended	326456	5S	26E	26	460	535
Cliff 22R Amended	326457	5S	26E	26	460	539
Copper Chief No. 1	68348	6S	26E	1	36	145
Copper Chief No. 2	68349	6S	26E	1	36	146
Copper Chief No. 3	68350	6S	26E	1	36	147

2005 AUG 31
 PHOENIX, ARIZONA
 RECEIVED
 B.L.M. AZ STATE OFFICE

EXHIBIT A

Graham County, Arizona

<u>Name</u>	<u>AMC No.</u>	<u>T</u>	<u>R</u>	<u>Sec.</u>	<u>Book</u>	<u>Page</u>
Copper Chief No. 4	68351 ✓	6S	26E	1	36	148
Copper Chief No. 5	68352 ✓	6S	26E	1	38	392
Copper Chief No. 6	68353 ✓	6S	26E	1	38	393
El Rico No. 3	68354	6S	26E	1	38	394
Easter #10	141201	5S	26E	29	344	47
Easter #11	141202	5S	26E	29	344	49
Easter #12	141203	5S	26E	29	344	51
Easter #13	141204	5S	26E	29	344	53
Easter #14	141205	5S	26E	29	344	55
Easter #15	141206	5S	26E	29	344	57
Easter #16	141207	5S	26E	29	344	59
Easter #17	141208	5S	26E	29	344	61
Easter #18	141209	5S	26E	29	344	63
Easter #19	141210	5S	26E	29	344	65
Easter #20	141211	5S	26E	29	344	67
Easter #21	141212	5S	26E	29	344	69
Easter #22	141213	5S	26E	29	344	71
Easter #23	141214	5S	26E	29	344	73
Easter #47	141215	5S	26E	29	344	75
Easter #48	141216	5S	26E	29	344	77
Easter #49	141217	5S	26E	29	344	79
Easter #50	141218	5S	26E	29	344	81
Easter #51	141219	5S	26E	29	344	83
Easter #56	141220	5S	26E	29	344	85
Easter #57	141221	5S	26E	29	344	87
Easter #58	141222	5S	26E	28	344	89
Easter #60	141223	5S	26E	28	344	91
Easter #61	141224	5S	26E	28	344	93
Foothill #38	141228	5S	26E	29	344	101
Foothill #39	141229	5S	26E	29	344	103
Foothill #40	141230	5S	26E	29	344	105
Foothill #41	141231	5S	26E	29	344	107
Joy 1	140781	6S	26E	5	343	207
Joy 2	140782	6S	26E	5	343	209
Joy 3	140783	6S	26E	4	343	211
Joy 4	140784	6S	26E	4	343	213
Joy 5	140785	6S	26E	4	343	215
Joy 6	140786	6S	26E	4	343	217
Joy 7	140787	6S	26E	4	343	219
Joy 8	140788	6S	26E	4	343	221
Joy 9	140789	6S	26E	4	343	223
Joy 10 Amended	140790	6S	26E	4	343	225
Joy 11 Amended	140791	6S	26E	5	343	227
Joy 12 Amended	140792	6S	26E	5	343	229
Joy 13 Amended	140793	6S	26E	5	343	231
Joy 14 Amended	140794	6S	26E	5	343	233
Joy 15 Amended	140795	6S	26E	5	343	235
Joy 16	140796	5S	26E	33	343	237

RECEIVED
 2005 AUG 31 P 1:33

48
/49

EXHIBIT A

Graham County, Arizona

<u>Name</u>	<u>AMC No.</u>	<u>T</u>	<u>R</u>	<u>Sec.</u>	<u>Book</u>	<u>Page</u>
Joy 17	140797	5S	26E	33	343	239
Joy 18	140798	5S	26E	33	343	241
Joy 19	140799	5S	26E	33	343	243
Joy 20	140800	5S	26E	33	343	245
Joy 21	140801	5S	26E	33	343	247
Joy 22	140802	5S	26E	33	343	249
Joy 23	140803	5S	26E	33	343	251
Joy 24	140804	5S	26E	33	343	253
Joy 25	140805	6S	26E	4	343	255
Joy 26	140806	6S	26E	4	343	257
Joy 27	140807	6S	26E	4	343	259
Joy 28	140808	6S	26E	4	343	261
Joy 29	140809	6S	26E	4	343	263
Joy 30	140810	6S	26E	4	343	265
Joy 31	140811	6S	26E	4	343	267
Joy 32	140812	6S	26E	4	343	269
Joy 33	140813	6S	26E	4	343	271
Joy 34	140814	6S	26E	4	343	273
Joy 35	140815	6S	26E	4	343	275
Joy 36	140816	6S	26E	4	343	277
Joy 37 Amended	140817	6S	26E	4	343	279
Joy 38	140818	6S	26E	4	343	281
Joy 39 Amended	140819	6S	26E	4	343	283
Joy 40 Amended	140820	6S	26E	4	343	285
Joy 41	140821	5S	26E	33	343	287
Joy 42	140822	5S	26E	33	343	289
Joy 43	140823	5S	26E	33	343	291
Joy 44	140824	5S	26E	33	343	293
Joy 45	140825	5S	26E	33	343	295
Joy 46	140826	6S	26E	3	343	297
Joy 47	140827	6S	26E	3	343	299
Joy 48	140828	6S	26E	3	343	301
Joy 49	140829	6S	26E	3	343	303
Joy 50	140830	6S	26E	3	343	305
Joy 51	140831	6S	26E	3	343	307
Joy 52	140832	6S	26E	3	343	309
Joy 53	140833	6S	26E	3	343	311
Joy 54	140834	5S	26E	34	343	313
Joy 55	140835	5S	26E	34	343	315
Joy 56	140836	5S	26E	34	343	317
Joy 57A	140837	6S	26E	3	478	265
Joy 58	140838	6S	26E	3	343	321
Joy 59A	140839	6S	26E	3	481	933
Joy 60	140840	6S	26E	3	343	325
Joy 61	140841	6S	26E	3	343	327
Joy 62	140842	6S	26E	3	343	329
Joy 63	140843	6S	26E	3	343	331
Joy 64	140844	6S	26E	3	343	333
Joy 65	140845	6S	26E	3	343	335
Joy 66	140846	6S	26E	3	343	337
Joy 67	140847	6S	26E	3	343	339

2005 AUG 31 P 1:33

51
51

EXHIBIT A

Graham County, Arizona

Name	AMC No.	T	R	Sec.	Book	Page
Joy 68	140848	6S	26E	3	343	341
Joy 69	140849	6S	26E	3	343	343
Joy 70	140850	6S	26E	3	343	345
Joy 71	140851	6S	26E	3	343	347
Joy 72 Amended	140852	6S	26E	3	471	639
Joy 73 Amended	140853	6S	26E	10	471	641
Joy 74 Amended	140854	6S	26E	3	471	643
Joy 75	140855	5S	26E	34	343	355
Joy 76A	140856	6S	26E	3	481	881
Joy 77A	140857	6S	26E	3	481	883
Joy 78A	140858	6S	26E	3	481	885
Joy 79 Amended	140859	6S	26E	9	343	363
Joy 80 Amended	140860	6S	26E	10	471	645
Joy 81 Amended	140861	6S	26E	9	343	367
Joy 82 Amended	140862	6S	26E	9	471	647
Joy 83 Amended	140863	6S	26E	9	343	371
Joy 84 Amended	140864	6S	26E	9	343	373
Joy 85 Amended	140865	6S	26E	9	343	375
Joy 86 Amended	140866	6S	26E	8	343	377
Joy 87 Amended	140867	6S	26E	8	343	379
Joy 88 Amended	140868	6S	26E	8	343	381
Joy 89 Amended	140869	6S	26E	8	343	383
Joy 90 Amended	140870	6S	26E	8	343	385
Joy 91 Amended	140871	6S	26E	8	343	387
Joy 92 Amended	140872	6S	26E	8	343	389
Joy 93	318041	6S	26E	5	442	288
Joy 94	318042	6S	26E	5	442	290
Joy 95	318043	6S	26E	5	442	292
Joy 96	318044	6S	26E	5	442	294
Joy 97	318045	6S	26E	5	442	296
Joy 98	318046	6S	26E	5	442	298
Joy 99	318047	6S	26E	5	442	300
Joy 100	318048	6S	26E	5	442	302
Joy 101	318049	6S	26E	5	442	304
Joy 102	318050	6S	26E	5	442	306
Joy 103	318051	6S	26E	5	442	308
Joy 104	318052	6S	26E	5	442	310
Joy 105	318053	6S	26E	5	442	312
Joy 106	318054	6S	26E	4	442	314
Joy 107	318055	6S	26E	4	442	316
Joy 108	318056	6S	26E	4	442	318
Joy 109	318057	6S	26E	4	442	320
Joy 110	324842	6S	26E	8	454	4
Joy 111	324843	6S	26E	8	454	6
Joy 112	324844	6S	26E	8	454	8
Joy 113	324845	6S	26E	8	454	10
Joy 114	324846	6S	26E	8	454	12
Joy 115	324847	6S	26E	8	454	14
Joy 116	324848	6S	26E	8	454	16
Joy 117	324849	6S	26E	8	454	18
Joy 118	324850	6S	26E	8	454	20

RECEIVED
 P.L.M. AZ STATE OFFICE
 2005 AUG 31 P 1:33

51
151

EXHIBIT A

Graham County, Arizona

Name	AMC No.	T	R	Sec.	Book	Page
Joy 119	324851	6S	26E	8	454	22
Joy 120	324852	6S	26E	8	454	24
Joy 121	324853	6S	26E	8	454	26
Joy 122	324854	6S	26E	8	454	28
Joy 123	324855	6S	26E	8	454	30
Joy 124	324856	6S	26E	8	454	32
Joy 125	324857	6S	26E	9	454	34
Joy 126	324858	6S	26E	9	454	36
Joy 127	324859	6S	26E	9	454	38
Joy 128	324860	6S	26E	9	454	40
Joy 129	324861	6S	26E	9	454	42
Joy 130	324862	6S	26E	9	454	44
Joy 131	324863	6S	26E	9	454	46
Joy 132	324864	6S	26E	9	454	48
Joy 133	324865	6S	26E	9	454	50
Joy 134	326466	6S	26E	8	460	459
Joy 135	326467	6S	26E	8	460	461
Joy 136	326468	6S	26E	8	460	463
Joy 137	326469	6S	26E	8	460	465
Joy 138	326470	6S	26E	8	460	467
Joy 139	326471	6S	26E	8	460	469
Joy 140	326472	6S	26E	17	460	471
Joy 141	326473	6S	26E	17	460	473
Joy 142	326474	6S	26E	9	460	475
Joy 143	326475	6S	26E	9	460	477
Joy 145	326477	6S	26E	9	460	481
Joy 146	326478	6S	26E	9	460	483
Joy 147	326479	6S	26E	9	460	485
Joy 148	326480	6S	26E	9	460	487
Joy 149	326481	6S	26E	9	460	489
Joy 150 Amended	326482	6S	26E	9	471	649
Joy 151 Amended	326483	6S	26E	9	471	651
Joy 152 Amended	326484	6S	26E	9	471	653
Joy 153 Amended	326485	6S	26E	9	471	655
Joy 154 Amended	326486	6S	26E	9	471	657
Joy 155 Amended	326487	6S	26E	9	471	659
Joy 156 Amended	326488	6S	26E	9	471	661
Joy 157 Amended	326489	6S	26E	9	471	663
Joy 158 Amended	326490	6S	26E	9	471	665
Joy 159 Amended	326491	6S	26E	9	471	667
Joy 144	326592	6S	26E	9	461	426
Joy 160	329094	6S	26E	10	471	535
Joy 161	329095	6S	26E	10	471	537
Joy 162	329096	6S	26E	10	471	539
Joy 163	329097	6S	26E	10	471	541
Joy 164	329098	6S	26E	10	471	543
Joy 165	329099	6S	26E	10	471	545
Joy 166	329100	6S	26E	10	471	547
Joy 167	329101	6S	26E	10	471	549
Joy 168	329102	6S	26E	10	471	551
Joy 169	329103	6S	26E	10	471	553

2005 AUG 31 P 1:33

51

EXHIBIT A

Graham County, Arizona

<u>Name</u>	<u>AMC No.</u>	<u>T</u>	<u>R</u>	<u>Sec.</u>	<u>Book</u>	<u>Page</u>
Joy 170	329104	6S	26E	10	471	555
Joy 171	329105	6S	26E	10	471	557
Joy 172	329106	6S	26E	10	471	559
Joy 173	329107	6S	26E	10	471	561
Joy 174	329108	6S	26E	10	471	563
Joy 175	329109	6S	26E	10	471	565
Joy 176	329110	6S	26E	10	471	567
Joy 177	329111	6S	26E	10	471	569
Joy 178	329112	6S	26E	10	471	571
Joy 180	329114	6S	26E	10	471	575
Joy 182	329116	6S	26E	10	471	579
Joy 183	329117	6S	26E	10	471	581
Joy 184	329118	6S	26E	10	471	583
Joy 185	329119	6S	26E	10	471	585
Joy 186	329120	6S	26E	10	471	587
Joy 187	329121	6S	26E	10	471	589
Joy 188	329122	6S	26E	10	471	591
Joy 197	329131	6S	26E	11	471	609
Joy 198	329132	6S	26E	3	471	611
Joy 199	329133	6S	26E	3	471	613
Joy 200	329134	6S	26E	3	471	615
Joy 201	329135	6S	26E	3	471	617
Joy 202	329136	6S	26E	3	471	619
Joy 203A	329137	6S	26E	3	481	907
Joy 204	329138	6S	26E	3	471	623
Joy 205A	329139	6S	26E	3	481	909
Joy 206A	329140	6S	26E	2	481	911
Joy 207A	329141	6S	26E	2	481	913
Joy 208A	329142	6S	26E	2	481	915
Joy 209A	329143	6S	26E	2	481	917
Joy 211	330967	6S	26E	2	481	921
Joy 213	330968	6S	26E	2	481	925
Joy 215	330970	6S	26E	2	478	217
Joy 217	330972	6S	26E	2	478	221
Joy 219	330974	6S	26E	2	481	927
Joy 220	330975	6S	26E	2	481	929
Joy 221	330976	6S	26E	2	481	931
Joy 222	330977	6S	26E	1	478	231
Joy 223	330978	6S	26E	1	478	233
Joy 224	330979	5S	26E	34	481	889
Joy 225	330980	5S	26E	34	478	77
Joy 226	330981	5S	26E	34	481	891
Joy 227	330982	5S	26E	34	481	893
Joy 228	330983	5S	26E	34	478	83
Joy 229	330984	6S	26E	2	478	85
Joy 230	330985	6S	26E	2	478	87
Joy 231	330986	6S	26E	2	481	895
Joy 232	330987	6S	26E	2	478	91
Joy 233	330988	6S	26E	2	478	93
Joy 234	330989	6S	26E	2	478	95
Joy 235	330990	6S	26E	2	478	97

2005 AUG 31 P 1:33

51
51

EXHIBIT A

Graham County, Arizona

<u>Name</u>	<u>AMC No.</u>	<u>T</u>	<u>R</u>	<u>Sec.</u>	<u>Book</u>	<u>Page</u>
Joy 236	330991	6S	26E	2	478	99
Joy 237	330992	6S	26E	2	481	897
Joy 238	330993	6S	26E	2	478	103
Joy 239	330994	6S	26E	2	481	899
Joy 240	330995	6S	26E	2	478	107
Joy 241	330996	5S	26E	34	481	901
Joy 242	330997	5S	26E	34	478	111
Joy 243	330998	5S	26E	34	481	903
Joy 244	330999	5S	26E	34	478	115
Joy 245	331000	5S	26E	34	481	905
Joy 246	331001	5S	26E	34	478	119
Joy 247	331002	5S	26E	34	478	121
Joy 248	331003	5S	26E	34	478	123
Joy 249	331004	5S	26E	34	478	125
Joy 250	331005	5S	26E	34	478	127
Joy 251	331006	6S	26E	2	478	129
Joy 252	331007	6S	26E	2	478	131
Joy 253	331008	6S	26E	2	478	133
Joy 254	331009	6S	26E	2	478	135
Joy 255	331010	6S	26E	2	478	137
Joy 256	331011	6S	26E	2	478	139
Joy 257	331012	6S	26E	2	478	141
Joy 258	331013	6S	26E	2	478	143
Joy 259	331014	6S	26E	2	478	145
Joy 260	331015	6S	26E	2	478	147
Joy 261	331016	6S	26E	2	478	149
Joy 262	331017	6S	26E	2	478	151
Joy 263	331018	5S	26E	35	478	153
Joy 264	331019	5S	26E	35	478	155
Joy 266	331020	5S	26E	35	478	157
Joy 267	331021	5S	26E	35	478	159
Joy 268	331022	5S	26E	35	478	161
Joy 269	331023	5S	26E	35	478	163
Joy 270	331024	5S	26E	35	478	165
Joy 271	331025	5S	26E	35	478	167
Joy 272	331026	5S	26E	35	478	169
Joy 273	331027	6S	26E	1	478	235
Joy 274	331028	6S	26E	1	478	171
Joy 275	331029	6S	26E	1	478	173
Joy 276	331030	6S	26E	1	478	175
Joy 277	331031	6S	26E	1	478	177
Joy 278	331032	6S	26E	1	478	179
Joy 279	331033	6S	26E	1	478	181
Joy 280	331034	5S	26E	35	478	183
Joy 281	331035	5S	26E	35	478	185
Joy 282	331036	5S	26E	36	478	237
Joy 283	331037	5S	26E	36	478	239
Joy 284	331038	6S	26E	3	481	887
Joy 285	331727	6S	26E	15	483	765
Joy 286	331728	6S	26E	15	483	767
Joy 287	331729	6S	26E	15	483	769

RECEIVED
D. H. AUSTIN
2005 AUG 31 P 1:33

51
/51

EXHIBIT A

Graham County, Arizona

<u>Name</u>	<u>AMC No.</u>	<u>T</u>	<u>R</u>	<u>Sec.</u>	<u>Book</u>	<u>Page</u>
Joy 288	331730	6S	26E	15	483	771
Joy 289	331731	6S	26E	15	483	773
Joy 290	331732	6S	26E	15	483	775
Joy 291	331733	6S	26E	15	483	777
Joy 292	331734	6S	26E	15	483	779
Joy 293	331735	6S	26E	15	483	781
Joy 294	331736	6S	26E	15	483	783
Joy 295	331737	6S	26E	15	483	785
Joy 296	331738	6S	26E	15	483	787
Joy 297	331739	6S	26E	15	483	789
Joy 298	331740	6S	26E	15	483	791
Joy 299	331741	6S	26E	15	483	793
Joy 300	331742	6S	26E	15	483	795
Joy 301	331743	6S	26E	15	483	797
Joy 302	331744	6S	26E	15	483	799
Joy 304	331746	6S	26E	14	483	803
Joy 306	331748	6S	26E	14	483	807
Joy 308	331750	6S	26E	14	483	811
LOCK 1	329146	5S	26E	35	471	669
LOCK 2	329147	5S	26E	35	471	671
LOCK 3	329148	5S	26E	35	471	673
LOCK 4A	329149	5S	26E	35	478	255
LOCK 5	329150	5S	26E	35	471	677
LOCK 6A	329151	5S	26E	35	478	257
LOCK 7A	329152	5S	26E	35	478	259
LOCK 8A	329153	5S	26E	35	478	261
LOCK 9	329154	5S	26E	35	471	685
LOCK 10	329155	5S	26E	35	471	687
MG 57	324866	5S	26E	30	453	861
MG 58	324867	5S	26E	30	453	863
MG 59	324868	5S	26E	30	453	865
MG 60	324869	5S	26E	30	453	867
MG 61	324870	5S	26E	30	453	869
MG 62	324871	5S	26E	30	453	871
MG 63	324872	5S	26E	30	453	873
MG 64	324873	5S	26E	30	453	875
MG 65	324874	5S	26E	30	453	877
MG 66	324875	5S	26E	30	453	879
MG 67	324876	5S	26E	30	453	881
MG 68	324877	5S	26E	30	453	883
MG 69	324878	5S	26E	30	453	885
MG 70	324879	5S	26E	30	453	887
MG 71	324880	5S	26E	30	453	889
MG 72	324881	5S	26E	30	453	891
MG 73	324882	5S	26E	30	453	893
MG 74	324883	5S	26E	30	453	895
MG 113	324884	5S	26E	30	453	921
MG 114	324885	5S	26E	30	453	923
MG 115	324886	5S	26E	30	453	925

2005 AUG 31 P 1:33

49
240

EXHIBIT A

Graham County, Arizona

<u>Name</u>	<u>AMC No.</u>	<u>T</u>	<u>R</u>	<u>Sec.</u>	<u>Book</u>	<u>Page</u>
MG 116	324887	5S	26E	30	453	927
MG 117	324888	5S	26E	30	453	929
MG 118	324889	5S	26E	30	453	931
MG 119	324890	5S	26E	30	453	897
MG 120	324891	5S	26E	30	453	899
MG 1	329064	5S	26E	20	471	475
MG 2	329065	5S	26E	20	471	477
MG 3	329066	5S	26E	20	471	479
MG 4	329067	5S	26E	20	471	481
MG 16	329069	5S	26E	20	471	485
MG 17	329070	5S	26E	20	471	487
MG 18	329071	5S	26E	20	471	489
MG 19	329072	5S	26E	20	471	491
MG 20	329073	5S	26E	20	471	493
MG 21	329074	5S	26E	20	471	495
MG 22	329075	5S	26E	20	471	497
MG 23	329076	5S	26E	20	471	499
MG 75	329079	5S	26E	19	471	505
MG 76	329080	5S	26E	19	471	507
MG 77	329081	5S	26E	19	471	509
MG 78	329082	5S	26E	19	471	511
MG 79	329083	5S	26E	19	471	513
MG 80	329084	5S	26E	19	471	515
MG 81	329085	5S	26E	19	471	517
MG 82	329086	5S	26E	19	471	519
Red Dyke #13	141232	5S	26E	28	344	109
Red Dyke #14	141233	5S	26E	28	344	111
Spring No. 1	340904	5S	26E	26	508	605
Spring No. 2	340905	5S	26E	26	508	606
Spring No. 5	340908	5S	26E	35	508	609
Spring No. 7	340910	5S	26E	26	508	611
Spring No. 9	340912	5S	26E	26	508	613
Spring No. 11	340914	5S	26E	26	508	615
Spring No. 13	340916	5S	26E	26	508	617
Spring No. 15	340918	5S	26E	26	508	619
Spring No. 17	340920	5S	26E	26	508	621
Spring No. 19	340922	5S	26E	26	508	623
Ace 1A	101235	5S	27E	31	415	311
Ace 2A	101236	5S	27E	31	415	287
Ace 3A	101237	5S	27E	31	415	285
Ace 4A	101238	5S	27E	31	415	313
Ace 5A	101239	6S	27E	9	416	918
Ace 6A	101240	6S	27E	9	416	920
Ace 7A	101241	6S	27E	9	416	922
Ace 8A	101242	6S	27E	9	416	924
Ace 9A	101243	6S	27E	9	416	926
Ace 10A	101244	6S	27E	9	416	928
Ace 11A	101245	6S	27E	9	416	930

SHOW HERE

2005 AUG 31 P 1:33

RECEIVED
GRAND OFFICE

EXHIBIT A

Graham County, Arizona

Name	AMC No.	T	R	Sec.	Book	Page
Ace 12A	101246	6S	27E	9	416	932
Ace 13A	101247	6S	27E	9	416	934
Ace 14A	101248	6S	27E	9	416	936
Ace No. 15	101249	6S	27E	9	324	264
Ace No. 16	101250	6S	27E	18	324	266
Ace No. 17	101251	6S	27E	17	324	268
Ace 18A	101252	6S	27E	18	410	355
Ace No. 21	101255	6S	26E	1	324	276
Ace No. 22	101256	6S	26E	1	324	278
Ace No. 23	101257	6S	26E	1	324	280
Ace No. 24	101258	6S	26E	1	324	282
Ace No. 25	101259	6S	26E	1	324	284
Ace No. 26	101260	6S	26E	1	324	286
Ace No. 27	101261	6S	26E	1	324	288
Ace No. 28	101262	6S	26E	1	324	290
Ace No. 29	101263	6S	26E	1	324	292
Ace No. 30	101264	6S	26E	1	324	294
Ace No. 31	101265	6S	26E	1	324	296
Ace No. 32	101266	6S	27E	6	324	298
Ace No. 33	101267	6S	27E	6	324	300
Ace No. 34	101268	6S	27E	6	324	302
Ace No. 35	101269	6S	26E	1	324	304
Ace No. 36	101270	6S	26E	1	324	306
Ace No. 37	101271	6S	27E	6	324	308
Ace No. 38	101272	6S	27E	6	324	310
Ace No. 39	101273	6S	27E	6	324	312
Ace No. 40	101274	6S	27E	6	324	314
Ace No. 41	101275	6S	27E	6	324	316
Ace No. 42	101276	6S	27E	6	324	318
Ace No. 43	101277	6S	27E	6	324	320
Ace No. 44	101278	6S	27E	6	324	322
Ace No. 45	101279	6S	27E	6	324	324
Ace No. 46	101280	6S	27E	6	324	326
Ace No. 47	101281	6S	27E	6	324	328
Ace 53A	101287	6S	26E	11	478	245
Ace 54A	101288	6S	26E	2	478	247
Ace 56A	101290	6S	26E	1	410	413
Ace 57A	101291	6S	26E	1	478	251
Ace 58A	101292	6S	26E	1	410	417
Ace 59A	101293	6S	26E	1	410	419
Ace 60A	101294	6S	26E	1	410	421
Ace 61A	101295	6S	26E	1	410	423
Ace 62A	101296	6S	26E	1	410	425
Ace 55A	267894	6S	26E	2	478	249
Alpha 62A	67830	6S	27E	20	420	31
Alpha 64A	67832	6S	27E	20	420	35
Alpha 66A	67834	6S	27E	20	420	39
Alpha 68A	67836	6S	27E	20	420	43
Alpha #70	67838	6S	27E	20	46	31
Alpha #72	67840	6S	27E	20	46	33

2005 AUG 31 P 1:33
 RECEIVED

50
150

EXHIBIT A

Graham County, Arizona

Name	AMC No.	T	R	Sec.	Book	Page
Alpha #74	67842	6S	27E	20	46	35
Beta 61A	67844	6S	27E	20	420	15
Beta #62	67845	6S	27E	20	45	543
Beta 63A	67846	6S	27E	20	420	17
Beta #64	67847	6S	27E	17	45	545
Beta 65A	67848	6S	27E	17	420	19
Beta #66	67849	6S	27E	17	45	547
Beta 67A	67850	6S	27E	17	420	21
Beta #68	67851	6S	27E	17	45	549
Beta 69A	67852	6S	27E	17	420	23
Beta #70	67853	6S	27E	17	45	551
Beta #71	67854	6S	27E	17	45	552
Beta 72A	67855	6S	27E	17	420	25
Beta #73	67856	6S	27E	17	45	554
Beta 74A	67857	6S	27E	17	420	27
Beta #75	67858	6S	27E	17	45	556
Beta #76	67859	6S	27E	17	45	557
Beta #77	67860	6S	27E	17	45	558
Beta #78	67861	6S	27E	17	45	559
Beta 83A	67866	6S	27E	18	410	359
Beta 84A	67867	6S	27E	18	410	361
Beta 86A	67869	6S	27E	18	410	365
Beta 88A	67871	6S	27E	18	410	369
Beta 81R	289517	6S	27E	18	410	357
Beta 85R	289518	6S	27E	18	410	363
Beta 87R	289519	6S	27E	18	410	367
Beta 89R	289520	6S	27E	18	410	371
Beta 90R	289521	6S	27E	18	410	373
Beta 92R	289522	6S	27E	18	410	375
Beta 94	309596	6S	27E	18	431	608
Burgermeister A	67597	6S	26E	11	410	475
Bush 17A	67600	6S	26E	23	413	994
Bush 18A	67601	6S	26E	23	413	993
Bush 19A	67602	6S	26E	23	413	995
Bush 20A	67603	6S	26E	23	413	997
Bush 21A	67604	6S	26E	23	413	999
Bush 22A	67605	6S	26E	23	414	1000
Bush 23A	67606	6S	26E	23	414	1001
Bush 24A	67607	6S	26E	23	414	1002
Bush 25A	67608	6S	26E	14	414	7
Bush 26A	67609	6S	26E	14	414	9
Bush 27A	67610	6S	26E	14	414	11
Bush 28A	67611	6S	26E	14	414	13
Bush 29A	67612	6S	26E	14	414	15
Bush 30A	67613	6S	26E	14	414	17
Bush 31A	67614	6S	26E	14	414	19
Con. Metals No. 8A	67623	6S	26E	12	410	433

RECEIVED
 P.M. A. S. M. E. OFFICE
 2005 AUG 31 P 1:33

47

EXHIBIT A

Graham County, Arizona

Name	AMC No.	T	R	Sec.	Book	Page
Con. Metals No. 9A	67624	6S	26E	12	410	435
Con. Metals No. 10A	67625	6S	26E	12	410	437
Con. Metals No. 11A	67626	6S	26E	12	410	439
Con. Metals No. 12A	67627	6S	26E	12	410	441
Con. Metals No. 15A	67628	6S	26E	12	410	443
Con. Metals No. 16A	67629	6S	26E	12	410	445
Con. Metals No. 17A	67630	6S	26E	12	410	447
Con. Metals No. 18A	67631	6S	26E	12	410	449
Con. Metals No. 6R	290504	6S	26E	12	411	241
Con. Metals No. 7R	290505	6S	26E	12	411	243
Delta 54	67738	6S	27E	9	47	514
Delta No. 55	67739	6S	27E	9	51	469
Delta No. 56	67740	6S	27E	9	51	470
Delta #57	67741	6S	27E	16	46	185
Delta #58	67742	6S	27E	9	46	186
Delta #59	67743	6S	27E	16	46	187
Delta #60	67744	6S	27E	9	46	188
Delta #61	67745	6S	27E	9	46	189
Delta #62	67746	6S	27E	9	46	190
Delta No. 63	67747	6S	27E	9	51	468
Delta No. 65	67748	6S	27E	9	51	466
Delta No. 67	67749	6S	27E	9	51	467
Epsilon No. 52	67751	6S	27E	9	51	39
Gamma 63 Amended	67877	6S	27E	17	47	519
Gamma #65	67878	6S	27E	17	45	472
Gamma #66	67879	6S	27E	17	45	473
Gamma #67	67880	6S	27E	17	45	474
Gamma #68	67881	6S	27E	17	45	475
Gamma #69	67882	6S	27E	17	45	476
Gamma #70	67883	6S	27E	17	45	477
Gamma No. 71	67884	6S	27E	17	51	454
Gamma No. 72	67885	6S	27E	17	51	455
Gamma #73	67886	6S	27E	17	45	480
Gamma #74	67887	6S	27E	17	45	481
Gamma 83R	289512	6S	27E	18	410	345
Gamma 85R	289513	6S	27E	18	410	347
Gamma 87R	289514	6S	27E	18	410	349
Gamma 89R	289515	6S	27E	7	410	351
Gamma 91R	289516	6S	27E	7	410	353
Garoga 4A	67755	6S	27E	3	416	948
Garoga 5A	67756	6S	27E	3	416	950
Garoga 6A	67757	6S	27E	3	416	952
Garoga 7A	67758	6S	27E	3	416	954
Garoga 8A	67759	6S	27E	9	416	956
Garoga 9A	67760	6S	27E	9	416	958
Garoga 10A	67761	6S	27E	9	416	960
Garoga 11A	67762	6S	27E	9	416	962

RECEIVED
 IN AN
 AZ STATE OFFICE
 2005 AUG 31 PM 4:53
 GIBBERIX, ARIZONA

47

EXHIBIT A

Graham County, Arizona

Name	AMC No.	T	R	Sec.	Book	Page
Garoga 12A	67763	6S	27E	9	416	964
Garoga 13A	67764	6S	27E	10	416	966
Garoga 14A	67765	6S	27E	10	416	968
Garoga 15A	67766	6S	27E	10	416	970
Garoga #17	67768	6S	27E	9	46	60
Garoga #18	67769	6S	27E	9	46	59
Garoga #19	67770	6S	27E	9	46	58
Garoga #20	67771	6S	27E	9	46	57
Iron Wood A	67638	6S	26E	12	410	453
Ithaca No. 9A	67639	6S	26E	12	410	455
Ithaca No. 12A	67640	6S	26E	12	410	457
Ithaca No. 15A	67641	6S	26E	12	410	459
Jinks No. 36	67778	6S	27E	9	83	127
Jinks No. 37	67779	6S	27E	16	83	128
Jinks #3	67893	6S	27E	17	50	124
Jinks No. 4	67894	6S	27E	17	50	125
Jinks No. 5	67895	6S	27E	20	50	126
Jinks No. 6	67896	6S	27E	20	50	127
Jinks 22A	67897	6S	27E	18	410	341
Jinks 23A	67898	6S	27E	18	410	343
Jinks No. 24	67899	6S	27E	17	50	145
Jinks No. 25	67900	6S	27E	17	50	146
Jinks No. 26	67901	6S	27E	17	50	147
Jinks No. 27	67902	6S	27E	17	83	126
Juanita A	67903	6S	27E	7	410	333
Knob Hill No. 20R	290501	6S	26E	12	411	235
Knob Hill No. 22R	290502	6S	26E	12	411	237
LS-1	283327	5S	27E	33	405	418
LS-2	283328	5S	27E	33	405	420
LS-3	283329	5S	27E	33	405	422
LS-4	283330	5S	27E	33	405	424
LS-5	283331	5S	27E	33	405	426
LS-6	283332	5S	27E	33	405	428
LS-7	283333	5S	27E	33	405	430
LS-8	283334	5S	27E	33	405	432
LS-9	283335	5S	27E	33	405	434
LS-10	283336	5S	27E	33	405	436
LS-11	283337	5S	27E	33	405	438
LS-12	283338	5S	27E	33	405	440
LS-13	283339	5S	27E	33	405	442
LS-14	283340	5S	27E	33	405	444
LS-15	283341	5S	27E	33	405	446
LS-16	283342	5S	27E	33	405	448
LS-17	283343	6S	27E	3	405	450
LS-18	283344	6S	27E	3	405	452

RECEIVED
 2005 AUG 31 P 1:34

415
45

EXHIBIT A

Graham County, Arizona

Name	AMC No.	T	R	Sec.	Book	Page
LS-19	283345	6S	27E	3	405	454
LS-20	283346	6S	27E	3	405	456
LS-23	289502	6S	26E	1	410	383
LS-24	289503	6S	26E	12	410	385
LS-25	289504	6S	26E	12	410	387
LS-26	289505	6S	26E	12	410	389
LS-27	289506	6S	27E	7	410	391
LS-28	289507	6S	27E	18	410	393
LS-29	289508	6S	26E	1	410	395
LS-30	293492	6S	26E	23	414	39
LS-31	293493	6S	26E	23	414	41
LS-32	293494	6S	26E	23	414	43
LS-33	293495	6S	26E	23	414	45
LS-34	293496	6S	26E	14	414	47
LS-35	293497	6S	26E	14	414	49
LS-37	294346	5S	27E	31	415	297
LS-38	294347	5S	27E	31	415	307
LS-42	296318	6S	27E	10	416	902
LS-43	296319	6S	27E	9	416	904
LS-44	296320	6S	27E	10	416	906
LS-45	296321	6S	27E	9	416	908
LS-46	296322	6S	27E	9	416	910
LS-47	296323	6S	27E	9	416	912
LS-48	296324	6S	27E	9	416	914
LS-49	296325	6S	27E	9	416	916
LS-50	298849	6S	27E	17	419	992
LS-51	298850	6S	27E	17	419	994
LS-52	298851	6S	27E	17	419	996
LS-54	298853	6S	27E	20	420	1
LS-55	298854	6S	27E	20	420	3
LS-57	298856	6S	27E	20	420	7
LS-58	298857	6S	27E	17	420	9
LS-59	298858	6S	27E	17	420	11
LS-60	298859	6S	27E	17	420	13
LS-61	298860	6S	27E	6	420	45
LS-62	329037	6S	27E	18	471	421
LS-63	329038	6S	27E	18	471	423
LS-64	329039	6S	27E	18	471	425
LS-65	329040	6S	27E	18	471	427
LS-66	329041	6S	27E	18	471	429
LS-67	329042	6S	27E	18	471	431
LS-68	329043	6S	26E	12	471	433
LS-69	329044	6S	26E	12	471	435
LS-70	329045	6S	26E	12	471	437
LS-71	329046	6S	26E	12	471	439
LS-72	329047	6S	26E	12	471	441
LS-73	329048	6S	26E	12	471	443
LS-74	329049	6S	26E	12	471	445
LS-75	329050	6S	26E	12	471	447
LS-76	329051	6S	26E	12	471	449
LS-77	329052	6S	26E	12	471	451

2005 AUG 31 P 1:30
 RECEIVED

EXHIBIT A

Graham County, Arizona

<u>Name</u>	<u>AMC No.</u>	<u>T</u>	<u>R</u>	<u>Sec.</u>	<u>Book</u>	<u>Page</u>
LS-78	329053	6S	26E	12	471	453
LS-79	329054	6S	26E	12	471	455
LS-80	329055	6S	26E	1	471	457
LS-81	329056	6S	26E	1	471	459
LS-82	329057	6S	26E	1	471	461
LS-83	329058	6S	26E	1	471	463
LS-84	329059	6S	26E	12	471	465
LS-85	329060	6S	26E	12	471	467
LS-86	329061	6S	26E	12	471	469
LS-87A	329062	6S	26E	12	478	253
LS-88	329063	6S	26E	12	471	473
Lulu Belle R	290503	6S	26E	12	411	239
M125	321948	6S	27E	9	448	617
M126	321949	6S	27E	9	448	619
Mesquite A	67654	6S	26E	12	410	427
Oso Ensenada #3	67780	6S	27E	4	45	323
Oso Ensenada #4	67781	6S	27E	3	45	324
Oso Ensenada #5	67782	6S	27E	4	45	325
Oso Ensenada #6	67783	6S	27E	3	45	326
Oso Ensenada #7	67784	6S	27E	4	45	327
Oso Ensenada #8	67785	6S	27E	3	45	328
Oso Ensenada #9	67786	6S	27E	4	45	329
Oso Ensenada #10	67787	6S	27E	3	45	330
Oso Ensenada #11	67788	6S	27E	4	45	331
Oso Ensenada #12	67789	6S	27E	3	45	332
Oso Ensenada #13	67790	6S	27E	4	45	333
Oso Ensenada #14	67791	6S	27E	3	45	334
Oso Ensenada #15	67792	6S	27E	4	45	335
Oso Ensenada #16	67793	6S	27E	3	45	336
Pond #1	67794	5S	27E	33	45	303
Pond #2	67795	5S	27E	33	45	304
Pond #3	67796	5S	27E	33	45	305
Pond #4	67797	5S	27E	33	45	306
Pond #5	67798	5S	27E	33	45	307
Pond #6	67799	5S	27E	33	45	308
Pond #7	67800	5S	27E	33	45	309
Pond #8	67801	5S	27E	33	45	310
Pond #9	67802	5S	27E	33	45	311
Pond #10	67803	5S	27E	33	45	312
Pond #11	67804	5S	27E	33	45	313
Pond #12	67805	5S	27E	33	45	314
Pond #13	67806	5S	27E	33	45	315
Pond #14	67807	5S	27E	33	45	316
Pond #15	67808	5S	27E	33	45	317
Pond #16	67809	5S	27E	33	45	318
Pond #17	67810	5S	27E	33	45	319

2005 AUG 31 P 1:30
 RECEIVED
 FILED

EXHIBIT A

Graham County, Arizona

<u>Name</u>	<u>AMC No.</u>	<u>T</u>	<u>R</u>	<u>Sec.</u>	<u>Book</u>	<u>Page</u>
Pond #18	67811	5S	27E	33	45	320
Round Ridge 1R	289509	6S	27E	18	410	335
Round Ridge 2R	289510	6S	27E	18	410	337
Round Ridge 3R	289511	6S	27E	18	410	339
Scalper 7A	67819	6S	27E	8	416	938
Scalper #8	67820	6S	27E	9	40	344
Scalper 9A	67821	6S	27E	9	416	940
Scalper #10	67822	6S	27E	9	40	346
Scalper 11A	67823	6S	27E	9	416	942
Scalper #12	67824	6S	27E	9	40	348
Scalper 13A	67825	6S	27E	9	416	944
Scalper #14	67826	6S	27E	9	40	350
Scalper 15A	67827	6S	27E	9	416	946
Scalper #16	67828	6S	27E	9	40	352
Senorbac 17A	67544	5S	27E	31	415	291
Senorbac 18A	67545	5S	27E	31	415	289
Senorbac 19A	67546	5S	27E	31	415	281
Senorbac 20A	67547	5S	27E	31	415	283
Senorbac 21A	67548	5S	27E	31	415	293
Senorbac 22A	67549	5S	27E	31	415	295
Senorbac 23A	67550	5S	27E	31	415	299
Senorbac 26A	67553	5S	27E	31	415	323
Senorbac 27A	67554	5S	27E	31	415	325
Senorbac 28A	67555	5S	27E	31	415	321
Senorbac 29A	67556	5S	27E	31	415	315
Senorbac 32A	67559	5S	27E	31	415	327
Senorbac 34A	67560	5S	27E	31	415	331
Senorbac 36A	67562	5S	27E	32	415	309
LODES =	761					
GEM 7	46128	6S	27E	35	531	518
GEM 8	46129	6S	27E	35	210	427
GEM 9	46130	6S	27E	35	210	428
MILL SITES =	3					

PHOENIX, ARIZONA

2005 AUG 31 P 1:30

RECEIVED
D.L.M. AZ STATE OFFICE

AMC 340495

LEAD FILE NUMBERS AMC46122; 66892; 101235; 289500; 292727; 293492; 294150; 294346;

298849; 298861; 298929; 305755; 321860; 324229; 324366; 324842; 326065; 326786; 329064;

329094; 330967; 331727; 333390; 334772; 340495; 340956; 341652; 344109;

AMC NUMBER (S)	#	AMOUNT	LEAD FILE NUMBER
340515	1	125	340495
341652 - 341681	30	3750	341652
334772 - 334827	56	7000	334772
340539 - 340554	16	2000	340495
340558 - 340570	13	1625	"
329113	1	125	329094
329115	1	125	"
329123 - 329130	8	1000	"
329144 - 329145	2	250	"
330969	1	125	330967
330971	1	125	"
330973	1	125	"
331745	1	125	331727
331747	1	125	"
331749	1	125	"
331751 - 331753	3	375	"
324892 - 324937	46	5750	324842
329068	1	125	329064
329077 - 329078	2	250	"
329087 - 329093	7	875	"
67596	1	125	66892
101253 - 101254	2	250	101235
101282 - 101286	5	625	"
67829	1	125	66892
67831	1	125	"
GRAND TOTAL:	# 203	\$ 25,375	Continue pg #2 →

67833	1	125	66892
67835	1	125	"
67837	1	125	"
67839	1	125	"
67841	1	125	"
67615 - 67619	5	625	"
67633 - 67634	2	250	"
67750	1	125	66892
67767	1	125	"
67772 - 67776	5	625	"
67637	1	125	66892
67642	1	125	"
289500 - 289501	2	250	289500
293498	1	125	293492
294348 - 294350	3	375	294346
298852	1	125	298849
298855	1	125	"
321860 - 321947	88	11,000	321860
324229 - 324237	9	1,125	324229
326843 - 326921	79	9,875	326786
333390 - 333421	32	4,000	333390
67655 - 67737	83	10,375	66892
67551	1	125	"
67557 - 67558	2	250	"
67561	1	125	"
292727 - 292744	³²⁴ 18	^{40,500} 2,250	292727
292759 - 292778	20	2,500	"
292791 - 292804	14	1,750	"
292809 - 292812	4	500	"
292820	1	125	"
292822	1	125	"
GRAND TOTAL: #382		\$ 47,750	CONTINUE ON PG #3

No.

292824	1	125	292727
292826	1	125	"
292828-292848	21	2625	"
292850-292853	4	500	"
292856	1	125	"
294150-294155 ²	6	750	294150
294157	1	125	"
294159	1	125	"
294161	1	125	"
294167-294198	32	4000	"
298861-298862	2	250	298861
298867-298868	2	250	"
298870	1	125	"
298876-298899	24	3000	"
298929-298936	8	1000	298929
305755-305764	10	1250	305755
324367-324371	5	625	324366
340956-341026	71	8875	340956
344116-344122	7	875	344109
46468-46469	2	250	46122
326065-326282	218	27,250	326065
	<u>419</u>	<u>52,375</u>	

TOTALS:	# of claims	DOLLAR AMT.
PAGE 1	203	25,375
PAGE 2	382	47,750
PAGE 3	419	52,375
GRAND TOTAL:	(1004) ^S	125,500

August 11, 2005

CERTIFIED MAIL - Return Receipt Requested

Bureau of Land Management
Arizona State Office
222 N. Central Avenue
Phoenix, AZ 85004-2203


1094 ②

RE: NOTICE OF PAYMENT OF ANNUAL CLAIM MAINTENANCE FEES

This will serve as notice that Phelps Dodge Mining Company, a division of Phelps Dodge Corporation, whose address for the purposes of this filing is 4521 U.S. Highway 191, Morenci, AZ 85540-9795, intends to hold the mining claims and/or mill sites described on Exhibit A attached hereto for the assessment year ending at 12 o'clock, noon, September 1, 2006 by payment of the annual assessment fee of \$125 per claim or site. Payment of such amount is made herewith for such assessment year for each of the claims and sites, the name and BLM serial number of which, and the book and page or index of recording of the location notice in the official records of Graham County, AZ, of which, is set forth on Exhibit A attached hereto and by this reference incorporated herein.

Please return all originals with date-time stamp and with receipt for payment to my attention at the above address.

PHELPS DODGE MINING COMPANY,
a division of Phelps Dodge Corporation



Gary L. Jones, Land & Water
Phone: (928) 865-6208
e-Mail: gjones@phelpsdodge.com

RECEIVED
BUREAU OF
LAND MANAGEMENT

2005 AUG 12 P 3:22

ARIZONA
STATE OFFICE
PHOENIX, ARIZONA

Encl: Check # 501678 (Safford_PDMC)

STATE OF ARIZONA)
) ss.
County of Greenlee)

This instrument was acknowledged before me this 10th day of August, 2005, by Gary L. Jones, Land & Water Administrator, Morenci Branch of Phelps Dodge Mining Company, a division of Phelps Dodge Corporation, a New York corporation, for and on behalf of the corporation.

My Commission Expires:

March 16, 2009

Linda M. Stacy
Notary Public




EXHIBIT A

Graham County, Arizona

Type	Group	Name	AMC Number	T	-R	S	Book	Page
Lode	Number:	786						
	DP Ben Hur							
		BH 21	340515	5S	26E	24	510	117
		BH 4B	341652	5S	26E	26	514	787
		BH 6B	341653	5S	26E	26	514	789
		BH 8B	341654	5S	26E	26	514	791
		BH 10B	341655	5S	26E	25	514	793
		BH 12B	341656	5S	26E	25	514	795
		BH 14B	341657	5S	26E	25	514	797
		BH 16B	341658	5S	26E	25	514	799
		BH 18B	341659	5S	26E	25	514	801
		BH 20B	341660	5S	26E	25	514	803
		BH 22B	341661	5S	26E	24	514	805
		BH 25B	341662	5S	26E	25	514	807
		BH 26B	341663	5S	26E	25	514	809
		BH 27B	341664	5S	26E	25	514	811
		BH 28B	341665	5S	26E	25	514	813
		BH 29B	341666	5S	26E	25	514	815
		BH 30B	341667	5S	26E	25	514	817
		BH 31B	341668	5S	26E	25	514	819
		BH 32B	341669	5S	26E	25	514	821
		BH 33B	341670	5S	26E	25	514	823
		BH 34B	341671	5S	26E	25	514	825
		BH 35B	341672	5S	26E	25	514	827
		BH 36B	341673	5S	26E	25	514	829
		BH 37B	341674	5S	26E	25	514	831
		BH 38B	341675	5S	26E	25	514	833
		BH 39B	341676	5S	26E	25	514	835
		BH 40B	341677	5S	26E	25	514	837
		BH 41B	341678	5S	26E	25	514	839
		BH 42B	341679	5S	26E	25	514	841
		BH 43B	341680	5S	26E	24	514	843
		BH 44B	341681	5S	26E	24	514	845
	DP Chesley Wash							
		CHE 1	334772	5S	25E	23	492	843
		CHE 2	334773	5S	25E	23	492	845
		CHE 3	334774	5S	25E	23	492	847
		CHE 4	334775	5S	25E	23	492	849

RECEIVED
BUREAU OF
LAND MANAGEMENT

2005 AUG 12 P 3: 22

ARIZONA
STATE OFFICE
PHOENIX, ARIZONA

Thursday, July 07, 2005

Page 1 of 26

35
ENTERED INTO COMPUTER
AUG 18 2005 RB

Type	Group	Name	AMC Number	T	R	S	Book	Page
		CHE 5	334776	5S	25E	23	492	851
		CHE 6	334777	5S	25E	23	492	853
		CHE 7	334778	5S	25E	23	492	855
		CHE 8	334779	5S	25E	23	492	857
		CHE 9	334780	5S	25E	23	492	859
		CHE 10	334781	5S	25E	23	492	861
		CHE 11	334782	5S	25E	26	492	863
		CHE 12	334783	5S	25E	26	492	865
		CHE 13	334784	5S	25E	26	492	867
		CHE 14	334785	5S	25E	26	492	869
		CHE 15	334786	5S	25E	26	492	871
		CHE 16	334787	5S	25E	26	492	873
		CHE 17	334788	5S	25E	26	492	875
		CHE 18	334789	5S	25E	26	492	877
		CHE 19	334790	5S	25E	26	492	879
		CHE 20	334791	5S	25E	26	492	881
		CHE 21	334792	5S	25E	26	492	883
		CHE 22	334793	5S	25E	26	492	885
		CHE 23	334794	5S	25E	26	492	887
		CHE 24	334795	5S	25E	26	492	889
		CHE 25	334796	5S	25E	26	492	891
		CHE 26	334797	5S	25E	26	492	893
		CHE 27	334798	5S	25E	26	492	895
		CHE 28	334799	5S	25E	26	492	897
		CHE 29	334800	5S	25E	23	492	899
		CHE 30	334801	5S	25E	23	492	901
		CHE 31	334802	5S	25E	23	492	903
		CHE 32	334803	5S	25E	23	492	905
		CHE 33	334804	5S	25E	23	492	907
		CHE 34	334805	5S	25E	23	492	909
		CHE 35	334806	5S	25E	23	492	911
		CHE 36	334807	5S	25E	23	492	913
		CHE 37	334808	5S	25E	23	492	915
		CHE 38	334809	5S	25E	23	492	917
		CHE 39	334810	5S	25E	26	492	919
		CHE 40	334811	5S	25E	26	492	921
		CHE 41	334812	5S	25E	26	492	923
		CHE 42	334813	5S	25E	26	492	925
		CHE 43	334814	5S	25E	26	492	927
		CHE 44	334815	5S	25E	26	492	929
		CHE 45	334816	5S	25E	26	492	931

RECEIVED
BUREAU OF
LAND MANAGEMENT

2005 AUG 12 P 3: 22

ARIZONA
STATE OFFICE
PHOENIX, ARIZONA

Thursday, July 07, 2005

ENTERED INTO COMPUTER
AUG 18 2005 PB

Page 2 of 26

Type	Group	Name	AMC Number	T	R	S	Book	Page
		CHE 46	334817	5S	25E	26	492	933
		CHE 47	334818	5S	25E	26	492	935
		CHE 48	334819	5S	25E	26	492	937
		CHE 49	334820	5S	25E	26	492	939
		CHE 50	334821	5S	25E	26	492	941
		CHE 51	334822	5S	25E	26	492	943
		CHE 52	334823	5S	25E	26	492	945
		CHE 53	334824	5S	25E	26	492	947
		CHE 54	334825	5S	25E	26	492	949
		CHE 55	334826	5S	25E	26	492	951
		CHE 56	334827 ✓	5S	25E	26	492	953
	DP Cliff							
		Cliff 1R	340539 ✓	5S	26E	22	510	1
		Cliff 2R	340540	5S	26E	22	510	3
		Cliff 3R	340541	5S	26E	22	510	5
		Cliff 4R	340542	5S	26E	22	510	7
		Cliff 6R	340543	5S	26E	22	510	9
		Cliff 8R	340544	5S	26E	22	510	11
		Cliff 23R	340545	5S	26E	26	510	13
		Cliff 24R	340546	5S	26E	26	510	15
		Cliff 25R	340547	5S	26E	23	510	17
		Cliff 26R	340548	5S	26E	23	510	19
		Cliff 27R	340549	5S	26E	23	510	21
		Cliff 28R	340550	5S	26E	23	510	23
		Cliff 29R	340551	5S	26E	23	510	25
		Cliff 30R	340552	5S	26E	23	510	27
		Cliff 31R	340553	5S	26E	23	510	29
		Cliff 32R	340554 ✓	5S	26E	23	510	31
		Cliff 41R Amended	340558 ✓	5S	26E	23	532	749
		Cliff 42R Amended	340559	5S	26E	23	532	751
		Cliff 43R Amended	340560	5S	26E	23	532	753
		Cliff 44R Amended	340561	5S	26E	23	532	755
		Cliff 45	340562	5S	26E	23	510	47
		Cliff 46	340563	5S	26E	23	510	49
		Cliff 59	340564	5S	26E	23	510	51
		Cliff 60	340565	5S	26E	23	510	53
		Cliff 61	340566	5S	26E	23	510	55
		Cliff 62	340567	5S	26E	23	510	57
		Cliff 63	340568	5S	26E	23	510	59
		Cliff 64	340569	5S	26E	14	510	61
		Cliff 65	340570 ✓	5S	26E	14	510	63

RECEIVED
BUREAU OF
LAND MANAGEMENT

2005 AUG 12 P 3:22

ARIZONA
STATE OFFICE
PHOENIX, ARIZONA

40

Thursday, July 07, 2005

ENTERED INTO COMPUTER
AUG 18 2005 PB

Page 3 of 26

Type	Group	Name	AMC Number	T	R	S	Book	Page
	DP Joy							
		Joy 179	329113	6S	26E	10	471	573
		Joy 181	329115	6S	26E	10	471	577
		Joy 189	329123	6S	26E	10	471	593
		Joy 190	329124	6S	26E	11	471	595
		Joy 191	329125	6S	26E	11	471	597
		Joy 192	329126	6S	26E	11	471	599
		Joy 193	329127	6S	26E	11	471	601
		Joy 194	329128	6S	26E	11	471	603
		Joy 195	329129	6S	26E	11	471	605
		Joy 196	329130	6S	26E	11	471	607
		Joy 210A	329144	6S	26E	2	481	919
		Joy 212A	329145	6S	26E	2	481	923
		Joy 214	330969	6S	26E	2	478	215
		Joy 216	330971	6S	26E	2	478	219
		Joy 218	330973	6S	26E	2	478	223
		Joy 303	331745	6S	26E	14	483	801
		Joy 305	331747	6S	26E	14	483	805
		Joy 307	331749	6S	26E	14	483	809
		Joy 309	331751	6S	26E	14	483	813
		Joy 310	331752	6S	26E	14	483	815
		Joy 312	331753	6S	26E	14	483	817
	DP Mardis Gras							
		MG 121	324892	5S	26E	30	453	901
		MG 122	324893	5S	26E	30	453	903
		MG 123	324894	5S	26E	30	453	905
		MG 124	324895	5S	26E	30	453	907
		MG 125	324896	5S	26E	30	453	909
		MG 126	324897	5S	26E	30	453	911
		MG 127	324898	5S	26E	30	453	913
		MG 128	324899	5S	26E	30	453	915
		MG 129	324900	5S	26E	30	453	917
		MG 130	324901	5S	26E	30	453	919
		MG 179	324902	5S	25E	25	453	933
		MG 180	324903	5S	25E	25	453	935
		MG 181	324904	5S	25E	25	453	937
		MG 182	324905	5S	25E	25	453	939
		MG 183	324906	5S	25E	25	453	941
		MG 184	324907	5S	25E	25	453	943
		MG 185	324908	5S	25E	25	453	945
		MG 186	324909	5S	25E	25	453	947

RECEIVED
BUREAU OF
LAND MANAGEMENT

2005 AUG 12 P 3:22

ARIZONA
STATE OFFICE
PHOENIX, ARIZONA

Thursday, July 07, 2005

ENTERED INTO COMPUTER

AUG 18 2005 PB

Page 4 of 26

Type	Group	Name	AMC Number	T	R	S	Book	Page
		MG 187	324910	5S	25E	25	453	949
		MG 188	324911	5S	25E	25	453	951
		MG 189	324912	5S	25E	25	453	953
		MG 190	324913	5S	25E	25	453	955
		MG 191	324914	5S	25E	25	453	957
		MG 192	324915	5S	25E	25	453	959
		MG 193	324916	5S	25E	25	453	961
		MG 194	324917	5S	25E	25	453	963
		MG 195	324918	5S	25E	25	453	965
		MG 196	324919	5S	25E	25	453	967
		MG 223	324920	5S	25E	25	453	969
		MG 224	324921	5S	25E	25	453	971
		MG 225	324922	5S	25E	25	453	973
		MG 226	324923	5S	25E	25	453	975
		MG 227	324924	5S	25E	25	453	977
		MG 228	324925	5S	25E	25	453	979
		MG 229	324926	5S	25E	25	453	981
		MG 230	324927	5S	25E	25	453	983
		MG 231	324928	5S	25E	25	453	985
		MG 232	324929	5S	25E	25	453	987
		MG 233	324930	5S	25E	25	453	989
		MG 234	324931	5S	25E	25	453	991
		MG 235	324932	5S	25E	25	453	993
		MG 236	324933	5S	25E	25	453	995
		MG 237	324934	5S	25E	25	453	997
		MG 238	324935	5S	25E	25	453	999
		MG 239	324936	5S	25E	25	454	0
		MG 240	324937	5S	25E	25	454	0
		MG 5 -	329068	5S	26E	20	471	483
		MG 24	329077	5S	26E	20	471	501
		MG 25	329078	5S	26E	20	471	503
		MG 83	329087	5S	26E	19	471	521
		MG 84	329088	5S	26E	19	471	523
		MG 131	329089	5S	26E	19	471	525
		MG 133	329090	5S	26E	19	471	527
		MG 135	329091	5S	26E	19	471	529
		MG 137	329092	5S	26E	19	471	531
		MG 139	329093	5S	26E	19	471	533
	LS A-1	A-1A	67596	6S	26E	12	410	469
	LS Acc							

RECEIVED
BUREAU OF
LAND MANAGEMENT

2005 AUG 12 P 3:22

ARIZONA
STATE OFFICE
PHOENIX, ARIZONA

Thursday, July 07, 2005

ENTERED INTO COMPUTER
AUG 18 2005 RB

Page 5 of 26

Type	Group	Name	AMC Number	T	R	S	Book	Page
		Ace 19A	101253	6S	26E	14	414	31
		Ace 20A	101254	6S	26E	14	414	33
		Ace 48A	101282	6S	26E	11	410	397
		Ace 49A	101283	6S	26E	11	410	399
		Ace 50A	101284	6S	26E	11	410	401
		Ace 51A	101285	6S	26E	11	478	241
		Ace 52A	101286	6S	26E	11	478	243
	LS Alpha							
		Alpha 61A	67829	6S	27E	20	420	29
		Alpha 63A	67831	6S	27E	20	420	33
		Alpha 65A	67833	6S	27E	20	420	37
		Alpha 67A	67835	6S	27E	20	420	41
		Alpha #69	67837	6S	27E	20	46	30
		Alpha #71	67839	6S	27E	20	46	32
		Alpha #73	67841	6S	27E	20	46	34
	LS Bush							
		Bush 32A	67615	6S	26E	14	414	21
		Bush 33A	67616	6S	26E	14	414	23
		Bush 34A	67617	6S	26E	14	414	25
		Bush 35A	67618	6S	26E	14	414	27
		Bush 36A	67619	6S	26E	14	414	29
	LS Con. Metals							
		Con. Metals No. 20A	67633	6S	26E	12	410	451
	LS Coors							
		Coors A	67634	6S	26E	12	410	471
	LS Epsilon							
		Epsilon No. 51	67750	6S	27E	9	51	38
	LS Garoga							
		Garoga 16A	67767	6S	27E	10	416	972
		Garoga #21	67772	6S	27E	10	46	56
		Garoga #22	67773	6S	27E	10	46	55
		Garoga #23	67774	6S	27E	10	46	54
		Garoga #24	67775	6S	27E	10	46	53
		Garoga #25	67776	6S	27E	10	46	52
	LS Griesdieck							
		Griesdieck A	67637	6S	26E	12	410	473
	LS Ithaca							
		Ithaca No. 20A	67642	6S	26E	12	410	461
	LS Lone Star							
		LS-21	289500	6S	26E	14	410	379
		LS-22	289501	6S	26E	11	410	381

RECEIVED
BUREAU OF
LAND MANAGEMENT

2005 AUG 12 P 3:22

ARIZONA
STATE OFFICE
PHOENIX, ARIZONA

Thursday, July 07, 2005

Page 6 of 26

ENTERED INTO COMPUTER
AUG 18 2005 PB

Type	Group	Name	AMC Number	T	R	S	Book	Page
		LS-36	293498	6S	26E	14	414	51
		LS-39	294348	5S	27E	31	415	305
		LS-40	294349	5S	27E	31	415	319
		LS-41	294350	5S	27E	31	415	303
		LS-53	298852	6S	27E	20	419	998
		LS-56	298855	6S	27E	20	420	5
	LSM							
		M1	321860	6S	27E	15	448	441
		M2	321861	6S	27E	15	448	443
		M3	321862	6S	27E	15	448	445
		M4	321863	6S	27E	15	448	447
		M5	321864	6S	27E	15	448	449
		M6	321865	6S	27E	15	448	451
		M7	321866	6S	27E	15	448	453
		M8	321867	6S	27E	15	448	455
		M9	321868	6S	27E	15	448	457
		M10	321869	6S	27E	15	448	459
		M11	321870	6S	27E	15	448	461
		M12	321871	6S	27E	15	448	463
		M13	321872	6S	27E	15	448	465
		M14	321873	6S	27E	15	448	467
		M15	321874	6S	27E	15	448	469
		M16	321875	6S	27E	15	448	471
		M17	321876	6S	27E	15	448	473
		M18	321877	6S	27E	15	448	475
		M37	321878	6S	27E	10	448	477
		M38	321879	6S	27E	10	448	479
		M39	321880	6S	27E	15	448	481
		M40	321881	6S	27E	15	448	483
		M41	321882	6S	27E	15	448	485
		M42	321883	6S	27E	15	448	487
		M43	321884	6S	27E	15	448	489
		M44	321885	6S	27E	15	448	491
		M45	321886	6S	27E	15	448	493
		M46	321887	6S	27E	15	448	495
		M47	321888	6S	27E	15	448	497
		M48	321889	6S	27E	15	448	499
		M49	321890	6S	27E	15	448	501
		M50	321891	6S	27E	15	448	503
		M51	321892	6S	27E	15	448	505
		M52	321893	6S	27E	15	448	507

RECEIVED.
BUREAU OF
LAND MANAGEMENT

2005 AUG 12 P 3:22

ARIZONA
STATE OFFICE
PHOENIX, ARIZONA

40

Thursday, July 07, 2005

Page 7 of 26

ENTERED INTO COMPUTER
AUG 18 2005 PB

Type	Group	Name	AMC Number	T	R	S	Book	Page
		M53	321894	6S	27E	15	448	509
		M54	321895	6S	27E	15	448	511
		M73	321896	6S	27E	10	448	513
		M74	321897	6S	27E	10	448	515
		M75	321898	6S	27E	10	448	517
		M76	321899	6S	27E	10	448	519
		M77	321900	6S	27E	10	448	521
		M78	321901	6S	27E	10	448	523
		M79	321902	6S	27E	10	448	525
		M80	321903	6S	27E	10	448	527
		M81	321904	6S	27E	10	448	529
		M82	321905	6S	27E	10	448	531
		M83	321906	6S	27E	10	448	533
		M84	321907	6S	27E	10	448	535
		M85	321908	6S	27E	10	448	537
		M86	321909	6S	27E	10	448	539
		M87	321910	6S	27E	11	448	541
		M88	321911	6S	27E	11	448	543
		M89	321912	6S	27E	11	448	545
		M90	321913	6S	27E	11	448	547
		M91	321914	6S	27E	11	448	549
		M92	321915	6S	27E	11	448	551
		M93	321916	6S	27E	11	448	553
		M94	321917	6S	27E	11	448	555
		M95	321918	6S	27E	11	448	557
		M96	321919	6S	27E	11	448	559
		M97	321920	6S	27E	11	448	561
		M98	321921	6S	27E	11	448	563
		M99	321922	6S	27E	11	448	565
		M100	321923	6S	27E	11	448	567
		M101	321924	6S	27E	11	448	569
		M102	321925	6S	27E	11	448	571
		M103	321926	6S	27E	11	448	573
		M104	321927	6S	27E	11	448	575
		M105	321928	6S	27E	10	448	577
		M106	321929	6S	27E	10	448	579
		M107	321930	6S	27E	10	448	581
		M108	321931	6S	27E	10	448	583
		M109	321932	6S	27E	10	448	585
		M110	321933	6S	27E	11	448	587
		M111	321934	6S	27E	11	448	589

RECEIVED
BUREAU OF
LAND MANAGEMENT

2005 AUG 12 P 3: 22

ARIZONA
STATE OFFICE
PHOENIX, ARIZONA

ENTERED INTO COMPUTER
AUG 18 2005 PB

Type	Group	Name	AMC Number	T	R	S	Book	Page
		M112	321935	6S	27E	11	448	591
		M113	321936	6S	27E	11	448	593
		M114	321937	6S	27E	11	448	595
		M115	321938	6S	27E	11	448	597
		M116	321939	6S	27E	11	448	599
		M117	321940	6S	27E	11	448	601
		M118	321941	6S	27E	11	448	603
		M119	321942	6S	27E	10	448	605
		M120	321943	6S	27E	10	448	607
		M121	321944	6S	27E	11	448	609
		M122	321945	6S	27E	11	448	611
		M123	321946	6S	27E	11	448	613
		M124	321947	6S	27E	11	448	615
		M56	324229	6S	27E	11	452	54
		M58	324230	6S	27E	11	452	56
		M60	324231	6S	27E	11	452	58
		M62	324232	6S	27E	11	452	60
		M64	324233	6S	27E	11	452	62
		M66	324234	6S	27E	11	452	64
		M68	324235	6S	27E	11	452	66
		M70	324236	6S	27E	11	452	68
		M72	324237	6S	27E	11	452	70
		M19	326843	6S	27E	15	463	593
		M20	326844	6S	27E	15	463	595
		M21	326845	6S	27E	15	463	597
		M22	326846	6S	27E	15	463	599
		M23	326847	6S	27E	14	463	601
		M24	326848	6S	27E	14	463	603
		M25	326849	6S	27E	14	463	605
		M26	326850	6S	27E	14	463	607
		M27	326851	6S	27E	14	463	609
		M28	326852	6S	27E	14	463	611
		M29	326853	6S	27E	14	463	613
		M30	326854	6S	27E	14	463	615
		M31	326855	6S	27E	14	463	617
		M55	326856	6S	27E	15	463	629
		M32	326857	6S	27E	14	463	619
		M33	326858	6S	27E	14	463	621
		M34	326859	6S	27E	14	463	623
		M35	326860	6S	27E	14	463	625
		M36	326861	6S	27E	14	463	627

RECEIVED
BUREAU OF
LAND MANAGEMENT

2005 AUG 12 P 3:22

ARIZONA
STATE OFFICE
PHOENIX, ARIZONA

Thursday, July 07, 2005

Page 9 of 26

ENTERED INTO COMPUTER
AUG 18 2005 PB

Type	Group	Name	AMC Number	T	R	S	Book	Page
		M57	326862	6S	27E	15	463	631
		M59	326863	6S	27E	14	463	633
		M61	326864	6S	27E	14	463	635
		M63	326865	6S	27E	14	463	637
		M65	326866	6S	27E	14	463	639
		M67	326867	6S	27E	14	463	641
		M69	326868	6S	27E	14	463	643
		M71	326869	6S	27E	14	463	645
		M145	326870	6S	27E	22	463	647
		M146	326871	6S	27E	22	463	649
		M147	326872	6S	27E	22	463	651
		M148	326873	6S	27E	22	463	653
		M149	326874	6S	27E	22	463	655
		M150	326875	6S	27E	22	463	657
		M151	326876	6S	27E	22	463	659
		M152	326877	6S	27E	22	463	661
		M153	326878	6S	27E	22	463	663
		M154	326879	6S	27E	22	463	665
		M155	326880	6S	27E	22	463	667
		M156	326881	6S	27E	22	463	669
		M157	326882	6S	27E	22	463	671
		M158	326883	6S	27E	22	463	673
		M159	326884	6S	27E	22	463	675
		M160	326885	6S	27E	22	463	677
		M161	326886	6S	27E	22	463	679
		M162	326887	6S	27E	22	463	681
		M163	326888	6S	27E	23	463	683
		M164	326889	6S	27E	23	463	685
		M165	326890	6S	27E	23	463	687
		M166	326891	6S	27E	23	463	689
		M167	326892	6S	27E	23	463	691
		M168	326893	6S	27E	23	463	693
		M169	326894	6S	27E	23	463	695
		M170	326895	6S	27E	23	463	697
		M171	326896	6S	27E	23	463	699
		M172	326897	6S	27E	23	463	701
		M173	326898	6S	27E	23	463	703
		M174	326899	6S	27E	23	463	705
		M175	326900	6S	27E	23	463	707
		M176	326901	6S	27E	23	463	709
		M177	326902	6S	27E	23	463	711

RECEIVED
BUREAU OF
LAND MANAGEMENT

2005 AUG 12 P 3:22

ARIZONA
STATE OFFICE
PHOENIX, ARIZONA

Thursday, July 07, 2005

ENTERED INTO COMPUTER
AUG 18 2005 PB

Page 10 of 26

Type	Group	Name	AMC Number	T	R	S	Book	Page
		M178	326903	6S	27E	23	463	713
		M188	326904	6S	27E	22	463	715
		M189	326905	6S	27E	22	463	717
		M190	326906	6S	27E	22	463	719
		M191	326907	6S	27E	22	463	721
		M192	326908	6S	27E	22	463	723
		M193	326909	6S	27E	22	463	725
		M194	326910	6S	27E	22	463	727
		M195	326911	6S	27E	22	463	729
		M196	326912	6S	27E	22	463	731
		M197	326913	6S	27E	22	463	733
		M199	326914	6S	27E	22	463	735
		M200	326915	6S	27E	22	463	737
		M201	326916	6S	27E	22	463	739
		M202	326917	6S	27E	22	463	741
		M203	326918	6S	27E	22	463	743
		M204	326919	6S	27E	22	463	745
		M205	326920	6S	27E	22	463	747
		M206	326921	6S	27E	22	463	749
		M207	333390	6S	27E	21	488	141
		M208	333391	6S	27E	21	488	143
		M209	333392	6S	27E	21	488	145
		M210	333393	6S	27E	21	488	147
		M211	333394	6S	27E	21	488	149
		M212	333395	6S	27E	21	488	151
		M213	333396	6S	27E	21	488	153
		M214	333397	6S	27E	21	488	155
		M215	333398	6S	27E	21	488	157
		M216	333399	6S	27E	21	488	159
		M217	333400	6S	27E	21	488	161
		M218	333401	6S	27E	21	488	163
		M219	333402	6S	27E	21	488	165
		M220	333403	6S	27E	21	488	167
		M221	333404	6S	27E	21	488	169
		M222	333405	6S	27E	21	488	171
		M223	333406	6S	27E	21	488	173
		M224	333407	6S	27E	21	488	175
		M225	333408	6S	27E	21	488	177
		M226	333409	6S	27E	21	488	179
		M227	333410	6S	27E	21	488	181
		M228	333411	6S	27E	21	488	183

RECEIVED
BUREAU OF
LAND MANAGEMENT

2005 AUG 12 P 3: 22

ARIZONA
STATE OFFICE
PHOENIX, ARIZONA

Thursday, July 07, 2005

HI
ENTERED INTO COMPUTER
AUG 18 2005 PB

Page 11 of 26

Type	Group	Name	AMC Number	T	R	S	Book	Page
		M229	333412	6S	27E	21	488	185
		M230	333413	6S	27E	21	488	187
		M231	333414	6S	27E	21	488	189
		M232	333415	6S	27E	21	488	191
		M233	333416	6S	27E	21	488	193
		M234	333417	6S	27E	21	488	195
		M235	333418	6S	27E	21	488	197
		M236	333419	6S	27E	16	488	199
		M237	333420	6S	27E	16	488	201
		M238	333421	6S	27E	16	488	203
	LS Mas							
		Mas No. 9	67657	6S	26E	27	249	269
		Mas No. 10	67658	6S	26E	27	249	270
		Mas No. 11	67659	6S	26E	27	249	271
		Mas No. 12	67660	6S	26E	27	249	272
		Mas No. 13	67661	6S	26E	27	249	273
		Mas No. 14	67662	6S	26E	27	249	274
		Mas No. 15	67663	6S	26E	27	249	275
		Mas No. 16	67664	6S	26E	27	249	276
		Mas No. 17	67665	6S	26E	27	249	277
		Mas No. 18	67666	6S	26E	27	249	278
		Mas No. 19	67667	6S	26E	34	249	279
		Mas No. 20	67668	6S	26E	34	249	280
		Mas No. 21	67669	6S	26E	34	249	281
		Mas No. 22	67670	6S	26E	34	249	282
		Mas No. 23	67671	6S	26E	34	249	283
		Mas No. 24	67672	6S	26E	34	249	284
		Mas No. 25	67673	6S	26E	34	249	285
		Mas No. 26	67674	6S	26E	34	249	286
		Mas No. 27	67675	6S	26E	34	249	287
		Mas No. 28	67676	6S	26E	34	249	288
		Mas No. 29	67677	6S	26E	34	249	289
		Mas No. 30	67678	6S	26E	34	249	290
		Mas No. 31	67679	6S	26E	34	249	291
		Mas No. 32	67680	6S	26E	34	249	292
		Mas No. 33	67681	6S	26E	34	249	293
		Mas No. 34	67682	6S	26E	34	249	294
		Mas No. 35	67683	6S	26E	34	249	295
		Mas No. 36	67684	6S	26E	34	249	296
		Mas No. 45	67685	6S	26E	27	249	297
		Mas No. 46	67686	6S	26E	27	249	298

RECEIVED
BUREAU OF
LAND MANAGEMENT
2005 AUG 12 P 3: 21
ARIZONA
STATE OFFICE
PHOENIX, ARIZONA

Type	Group	Name	AMC Number	T	R	S	Book	Page
		Mas No. 47	67687	6S	26E	27	249	299
		Mas No. 48	67688	6S	26E	27	249	300
		Mas No. 49	67689	6S	26E	27	249	301
		Mas No. 50	67690	6S	26E	27	249	302
		Mas No. 51	67691	6S	26E	27	249	303
		Mas No. 52	67692	6S	26E	27	249	304
		Mas No. 53	67693	6S	26E	27	249	305
		Mas No. 54	67694	6S	26E	27	249	306
		Mas No. 55	67695	6S	26E	27	249	307
		Mas No. 56	67696	6S	26E	27	249	308
		Mas No. 57	67697	6S	26E	27	249	309
		Mas No. 58	67698	6S	26E	27	249	310
		Mas No. 59	67699	6S	26E	27	249	311
		Mas No. 60	67700	6S	26E	27	249	312
		Mas No. 61	67701	6S	26E	27	249	313
		Mas No. 62	67702	6S	26E	27	249	314
		Mas No. 63	67703	6S	26E	27	249	315
		Mas No. 64	67704	6S	26E	27	249	316
		Mas No. 65	67705	6S	26E	27	249	317
		Mas No. 66	67706	6S	26E	27	249	318
		Mas No. 67	67707	6S	26E	27	249	319
		Mas No. 68	67708	6S	26E	27	249	320
		Mas No. 69	67709	6S	26E	27	249	321
		Mas No. 70	67710	6S	26E	27	249	322
		Mas No. 71	67711	6S	26E	27	249	323
		Mas No. 72	67712	6S	26E	34	249	324
		Mas No. 73	67713	6S	26E	28	249	325
		Mas No. 74	67714	6S	26E	28	249	326
		Mas No. 75	67715	6S	26E	28	249	327
		Mas No. 76	67716	6S	26E	28	249	328
		Mas No. 77	67717	6S	26E	28	249	329
		Mas No. 78	67718	6S	26E	28	249	330
		Mas No. 79	67719	6S	26E	28	249	331
		Mas No. 80	67720	6S	26E	28	249	332
		Mas No. 81	67721	6S	26E	28	249	333
		Mas No. 82	67722	6S	26E	28	249	334
		Mas No. 83	67723	6S	26E	33	249	335
		Mas No. 84	67724	6S	26E	33	249	336
		Mas No. 85	67725	6S	26E	33	249	337
		Mas No. 86	67726	6S	26E	33	249	338
		Mas No. 87	67727	6S	26E	33	249	339

RECEIVED
BUREAU OF
LAND MANAGEMENT

2005 AUG 12 P 3:21

ARIZONA
STATE OFFICE
PHOENIX, ARIZONA

Thursday, July 07, 2005

ENTERED INTO COMPUTER

AUG 18 2005 LB

Page 13 of 26

Type	Group	Name	AMC Number	T	R	S	Book	Page
		Mas No. 88	67728	6S	26E	33	249	340
		Mas No. 89	67729	6S	26E	33	249	341
		Mas No. 90	67730	6S	26E	33	249	342
		Mas No. 91	67731	6S	26E	33	249	343
		Mas No. 92	67732	6S	26E	33	249	344
		Mas No. 93	67733	6S	26E	33	249	345
		Mas No. 94	67734	6S	26E	33	249	346
		Mas No. 96	67735	6S	26E	33	249	348
		Mas No. 98	67736	6S	26E	33	249	349
		Mas No. 100	67737	6S	26E	33	249	350
	LS Pabst							
		Pabst A	67655	6S	26E	14	414	37
	LS Schlitz							
		Schlitz A	67656	6S	26E	14	414	35
	LS Senorbac							
		Senorbac 24A	67551	5S	27E	31	415	301
		Senorbac 30A	67557	5S	27E	31	415	317
		Senorbac 31A	67558	5S	27E	31	415	329
		Senorbac 35A	67561	5S	27E	31	415	333
	SZ AZCO							
		AZCO #1 Amended	292727	6S	27E	33	512	669
		AZCO #2 Amended	292728	7S	27E	4	512	671
		AZCO #3 Amended	292729	6S	27E	33	512	673
		AZCO #4 Amended	292730	7S	27E	4	512	675
		AZCO #5 Amended	292731	6S	27E	33	512	677
		AZCO #6 Amended	292732	7S	27E	4	512	679
		AZCO #7 Amended	292733	6S	27E	33	512	681
		AZCO #8 Amended	292734	7S	27E	4	512	683
		AZCO #9 Amended	292735	6S	27E	33	512	685
		AZCO #10 Amended	292736	7S	27E	4	512	687
		AZCO #11 Amended	292737	6S	27E	33	512	689
		AZCO #12 Amended	292738	7S	27E	4	512	691
		AZCO #13 Amended	292739	6S	27E	33	512	693
		AZCO #14 Amended	292740	7S	27E	4	512	695
		AZCO #15 Amended	292741	6S	27E	33	512	697
		AZCO #16 Amended	292742	7S	27E	4	512	699
		AZCO #17 Amended	292743	6S	27E	33	512	701
		AZCO #18 Amended	292744	7S	27E	4	512	703
		AZCO #33 Amended	292759	6S	27E	33	512	705
		AZCO #34 Amended	292760	6S	27E	33	512	707
		AZCO #35 Amended	292761	6S	27E	33	512	709

RECEIVED
BUREAU OF
LAND MANAGEMENT

2005 AUG 12 P 3:21

ARIZONA
STATE OFFICE
PHOENIX, ARIZONA

Thursday, July 07, 2005

Page 14 of 26

ENTERED INTO COMPUTER
AUG 18 2005 RB

Type	Group	Name	AMC Number	T	R	S	Book	Page
		AZCO #36 Amended	292762	6S	27E	33	512	711
		AZCO #37 Amended	292763	6S	27E	33	512	713
		AZCO #38 Amended	292764	6S	27E	33	512	715
		AZCO #100 Amended	292765	6S	27E	33	512	731
		AZCO #101 Amended	292766	6S	27E	33	512	733
		AZCO #102 Amended	292767	6S	27E	33	512	735
		AZCO #103 Amended	292768	6S	27E	33	512	737
		AZCO #104 Amended	292769	6S	27E	33	512	739
		AZCO #105 Amended	292770	6S	27E	33	512	741
		AZCO #106 Amended	292771	6S	27E	33	512	743
		AZCO #107 Amended	292772	6S	27E	33	512	745
		AZCO #108 Amended	292773	6S	27E	33	512	747
		AZCO #109 Amended	292774	6S	27E	33	512	749
		AZCO #110 Amended	292775	6S	27E	33	512	751
		AZCO #111 Amended	292776	6S	27E	33	512	753
		AZCO #112 Amended	292777	6S	27E	33	512	755
		AZCO #113 Amended	292778	6S	27E	33	512	757
		AZCO #126 Amended	292791	6S	27E	27	512	759
		AZCO #127 Amended	292792	6S	27E	27	512	761
		AZCO #128 Amended	292793	6S	27E	34	512	763
		AZCO #129 Amended	292794	6S	27E	34	512	765
		AZCO #130 Amended	292795	6S	27E	34	512	767
		AZCO #131 Amended	292796	6S	27E	34	512	769
		AZCO #132 Amended	292797	6S	27E	34	512	771
		AZCO #133 Amended	292798	6S	27E	34	512	773
		AZCO #134 Amended	292799	6S	27E	34	512	775
		AZCO #135 Amended	292800	6S	27E	34	512	777
		AZCO #136 Amended	292801	6S	27E	34	512	779
		AZCO #137 Amended	292802	6S	27E	34	512	781
		AZCO #138 Amended	292803	6S	27E	34	512	783
		AZCO #139 Amended	292804	6S	27E	34	512	785
		AZCO #144 Amended	292809	6S	27E	34	512	787
		AZCO #145 Amended	292810	6S	27E	34	512	789
		AZCO #146 Amended	292811	6S	27E	34	512	791
		AZCO #147 Amended	292812	6S	27E	34	512	793
		AZCO #155 Amended	292820	6S	27E	28	512	795
		AZCO #157 Amended	292822	6S	27E	28	512	797
		AZCO #159 Amended	292824	6S	27E	28	512	799
		AZCO #161 Amended	292826	6S	27E	28	512	801
		AZCO #163 Amended	292828	6S	27E	27	512	803
		AZCO #164 Amended	292829	6S	27E	27	512	805

RECEIVED
BUREAU OF
LAND MANAGEMENT

2005 AUG 12 P 3:21

ARIZONA
STATE OFFICE
PHOENIX, ARIZONA

Type	Group	Name	AMC Number	T	R	S	Book	Page
		AZCO #165 Amended	292830	6S	27E	27	512	807
		AZCO #166 Amended	292831	6S	27E	27	512	809
		AZCO #167 Amended	292832	6S	27E	27	512	811
		AZCO #168 Amended	292833	6S	27E	27	512	813
		AZCO #169 Amended	292834	6S	27E	27	512	815
		AZCO #170 Amended	292835	6S	27E	27	512	817
		AZCO #171 Amended	292836	6S	27E	27	512	819
		AZCO #172 Amended	292837	6S	27E	27	512	821
		AZCO #173 Amended	292838	6S	27E	27	512	823
		AZCO #174 Amended	292839	6S	27E	27	512	825
		AZCO #175 Amended	292840	6S	27E	27	512	827
		AZCO #176 Amended	292841	6S	27E	27	512	829
		AZCO #177 Amended	292842	6S	27E	27	512	831
		AZCO #178 Amended	292843	6S	27E	27	512	833
		AZCO #179 Amended	292844	6S	27E	27	512	835
		AZCO #180 Amended	292845	6S	27E	26	512	837
		AZCO #181 Amended	292846	6S	27E	26	512	839
		AZCO #182 Amended	292847	6S	27E	26	512	841
		AZCO #183 Amended	292848	6S	27E	26	512	843
		AZCO #195 Amended	292850	6S	27E	27	512	857
		AZCO #196 Amended	292851	6S	27E	26	512	859
		AZCO #197 Amended	292852	6S	27E	26	512	861
		AZCO #198 Amended	292853	6S	27E	26	512	863
		AZCO #202 Amended	292856	6S	27E	35	512	865
		AZCO #39 Amended	294150	6S	27E	33	512	717
		AZCO #40 Amended	294151	6S	27E	33	512	719
		AZCO #41 Amended	294152	6S	27E	33	512	721
		AZCO #42 Amended	294153	6S	27E	33	512	723
		AZCO #43 Amended	294154	6S	27E	28	512	725
		AZCO #203 Amended	294155	6S	27E	28	512	867
		AZCO #205 Amended	294157	6S	27E	28	512	869
		AZCO #207 Amended	294159	6S	27E	28	512	871
		AZCO #209 Amended	294161	6S	27E	28	512	873
		AZCO #357 Amended	294167	6S	27E	24	512	889
		AZCO #359 Amended	294168	6S	27E	24	512	893
		AZCO #361 Amended	294169	6S	27E	24	512	897
		AZCO #363 Amended	294170	6S	27E	24	512	901
		AZCO #364 Amended	294171	6S	27E	24	512	903
		AZCO #365 Amended	294172	6S	27E	24	512	905
		AZCO #366 Amended	294173	6S	27E	24	512	907
		AZCO #367 Amended	294174	6S	27E	23	512	909

RECEIVED
BUREAU OF
LAND MANAGEMENT

2005 AUG 12 P 3:21

ARIZONA
STATE OFFICE
PHOENIX, ARIZONA

Thursday, July 07, 2005

ENTERED INTO COMPUTER

Page 16 of 26

AUG 18 2005

Type	Group	Name	AMC Number	T	R	S	Book	Page
		AZCO #368 Amended	294175	6S	27E	23	512	911
		AZCO #369 Amended	294176	6S	27E	23	512	913
		AZCO #370 Amended	294177	6S	27E	23	512	915
		AZCO #371 Amended	294178	6S	27E	23	512	917
		AZCO #372 Amended	294179	6S	27E	23	512	919
		AZCO #373 Amended	294180	6S	27E	23	512	921
		AZCO #374 Amended	294181	6S	27E	23	512	923
		AZCO #375 Amended	294182	6S	27E	23	512	925
		AZCO #376 Amended	294183	6S	27E	23	512	927
		AZCO #377 Amended	294184	6S	27E	23	512	929
		AZCO #378 Amended	294185	6S	27E	23	512	931
		AZCO #379 Amended	294186	6S	27E	23	512	933
		AZCO #380 Amended	294187	6S	27E	23	512	935
		AZCO #381 Amended	294188	6S	27E	26	512	937
		AZCO #382 Amended	294189	6S	27E	26	512	939
		AZCO #383 Amended	294190	6S	27E	26	512	941
		AZCO #384 Amended	294191	6S	27E	26	512	943
		AZCO #300 Amended	294192	6S	27E	30	512	875
		AZCO #301 Amended	294193	6S	27E	30	512	877
		AZCO #302 Amended	294194	6S	27E	25	512	879
		AZCO #303 Amended	294195	6S	27E	25	512	881
		AZCO #304 Amended	294196	6S	27E	25	512	883
		AZCO #305 Amended	294197	6S	27E	30	512	885
		AZCO #306 Amended	294198	6S	27E	30	512	887
		AZCO #44 Amended	298861	6S	27E	34	512	727
		AZCO #45 Amended	298862	6S	27E	34	512	729
		AZCO #185 Amended	298867	6S	27E	26	512	845
		AZCO #400 Amended	298868	6S	27E	36	512	945
		AZCO #402 Amended	298870	6S	27E	36	512	947
		AZCO #410 Amended	298876	6S	27E	36	512	949
		AZCO #411 Amended	298877	6S	27E	29	512	951
		AZCO #412 Amended	298878	6S	27E	29	512	953
		AZCO #413 Amended	298879	6S	27E	29	512	955
		AZCO #414 Amended	298880	6S	27E	29	512	957
		AZCO #415 Amended	298881	6S	27E	29	512	959
		AZCO #416 Amended	298882	6S	27E	29	512	961
		AZCO #417 Amended	298883	6S	27E	29	512	963
		AZCO #418 Amended	298884	6S	27E	29	512	965
		AZCO #419 Amended	298885	6S	27E	29	512	967
		AZCO #420 Amended	298886	6S	27E	29	512	969
		AZCO #421 Amended	298887	6S	27E	29	512	971

RECEIVED
BUREAU OF
LAND MANAGEMENT

2005 AUG 12 P 3: 21

ARIZONA
STATE OFFICE
PHOENIX, ARIZONA

Type	Group	Name	AMC Number	T	R	S	Book	Page
		AZCO #422 Amended	298888	6S	27E	29	512	973
		AZCO #423 Amended	298889	6S	27E	29	512	975
		AZCO #424 Amended	298890	6S	27E	29	512	977
		AZCO #425 Amended	298891	6S	27E	29	512	979
		AZCO #426 Amended	298892	6S	27E	29	512	981
		AZCO #427 Amended	298893	6S	27E	29	512	983
		AZCO #428 Amended	298894	6S	27E	29	512	985
		AZCO #429 Amended	298895	6S	27E	29	512	987
		AZCO #430 Amended	298896	6S	27E	29	512	989
		AZCO #461 Amended	298897	6S	27E	28	513	11
		AZCO #462 Amended	298898	6S	27E	28	513	13
		AZCO #463 Amended	298899	6S	27E	28	513	15
		AZCO #190 Amended	298929	6S	27E	27	512	847
		AZCO #191 Amended	298930	6S	27E	27	512	849
		AZCO #192 Amended	298931	6S	27E	27	512	851
		AZCO #193 Amended	298932	6S	27E	27	512	853
		AZCO #194 Amended	298933	6S	27E	27	512	855
		AZCO #358 Amended	298934	6S	27E	24	512	891
		AZCO #360 Amended	298935	6S	27E	24	512	895
		AZCO #362 Amended	298936	6S	27E	24	512	899
		AZCO #441 Amended	305755	6S	27E	29	512	991
		AZCO #442 Amended	305756	6S	27E	29	512	993
		AZCO #443 Amended	305757	6S	27E	29	512	995
		AZCO #444 Amended	305758	6S	27E	21	512	997
		AZCO #445 Amended	305759	6S	27E	20	512	999
		AZCO #446 Amended	305760	6S	27E	20	513	1
		AZCO #447 Amended	305761	6S	27E	20	513	3
		AZCO #448 Amended	305762	6S	27E	20	513	5
		AZCO #449 Amended	305763	6S	27E	20	513	7
		AZCO #450 Amended	305764	6S	27E	20	513	9
		AZCO #465 Amended	324367	6S	27E	28	513	17
		AZCO #466 Amended	324368	6S	27E	28	513	19
		AZCO #467 Amended	324369	6S	27E	28	513	21
		AZCO #468 Amended	324370	6S	27E	28	513	23
		AZCO #469 Amended	324371	6S	27E	21	513	25
	SZ SG							
		SG 1	340956	6S	27E	20	513	27
		SG 2	340957	6S	27E	28	513	29
		SG 3	340958	6S	27E	29	513	31
		SG 4	340959	6S	27E	29	513	33
		SG 5	340960	6S	27E	29	513	35

RECEIVED
BUREAU OF
LAND MANAGEMENT

2005 AUG 12 P 3: 21

ARIZONA
STATE OFFICE
PHOENIX, ARIZONA

Type	Group	Name	AMC Number	T	R	S	Book	Page
		SG 6	340961 ✓	6S	27E	33	513	37
		SG 7	340962 ✓	6S	27E	33	513	39
		SG 8	340963 ✓	6S	27E	33	513	41
		SG 9	340964 ✓	7S	27E	4	513	43
		SG 10	340965 ✓	7S	27E	4	513	45
		SG 11	340966 ✓	7S	27E	4	513	47
		SG 12 Amended	340967 ✓	7S	27E	4	525	947
		SG 13	340968 ✓	7S	27E	4	513	51
		SG 14	340969 ✓	7S	27E	4	513	53
		SG 15	340970 ✓	6S	27E	33	513	55
		SG 16	340971 ✓	6S	27E	33	513	57
		SG 17	340972 ✓	6S	27E	33	513	59
		SG 18	340973 ✓	6S	27E	33	513	61
		SG 19	340974 ✓	6S	27E	33	513	63
		SG 20	340975 ✓	6S	27E	33	513	65
		SG 21	340976 ✓	6S	27E	34	513	67
		SG 22	340977 ✓	6S	27E	34	513	69
		SG 23	340978 ✓	6S	27E	27	513	71
		SG 24	340979 ✓	6S	27E	34	513	73
		SG 25	340980 ✓	6S	27E	34	513	75
		SG 26	340981 ✓	6S	27E	26	513	77
		SG 27	340982 ✓	6S	27E	27	513	79
		SG 28	340983 ✓	6S	27E	26	513	81
		SG 29	340984 ✓	6S	27E	27	513	83
		SG 30	340985 ✓	6S	27E	27	513	85
		SG 31	340986 ✓	6S	27E	26	513	87
		SG 32	340987 ✓	6S	27E	27	513	89
		SG 33	340988 ✓	6S	27E	27	513	91
		SG 34	340989 ✓	6S	27E	23	513	93
		SG 35	340990 ✓	6S	27E	23	513	95
		SG 36	340991 ✓	6S	27E	23	513	97
		SG 37	340992 ✓	6S	27E	23	513	99
		SG 38	340993 ✓	6S	27E	28	513	101
		SG 39	340994 ✓	6S	27E	24	513	103
		SG 40	340995 ✓	6S	27E	25	513	105
		SG 41	340996 ✓	6S	27E	27	513	107
		SG 42	340997 ✓	6S	27E	28	513	109
		SG 43	340998 ✓	6S	27E	28	513	111
		SG 44	340999 ✓	6S	27E	23	513	113
		SG 45	341000 ✓	6S	27E	23	513	115
		SG 46	341001 ✓	6S	27E	25	513	117

RECEIVED
BUREAU OF
LAND MANAGEMENT

2005 AUG 12 P 3:21

ARIZONA
STATE OFFICE
PHOENIX, ARIZONA

Thursday, July 07, 2005

ENTERED INTO COMPUTER

AUG 18 2005 PB

Page 19 of 26

Type	Group	Name	AMC Number	T	R	S	Book	Page
		SG 47	344116	6S	27E	26	519	75
		SG 48	344117	6S	27E	26	519	77
		SG 49	344118	6S	27E	26	519	79
		SG 50	344119	6S	27E	23	519	81
		SG 51	344120	6S	27E	24	519	83
		SG 52	344121	6S	27E	24	519	85
		SG 53	344122	6S	27E	27	519	419
	SZ SZ							
		SZ 1	341002	6S	27E	29	513	119
		SZ 2	341003	6S	27E	29	513	121
		SZ 3	341004	6S	27E	29	513	123
		SZ 4	341005	6S	27E	29	513	125
		SZ 5	341006	6S	27E	29	513	127
		SZ 6	341007	6S	27E	29	513	129
		SZ 7	341008	6S	27E	29	513	131
		SZ 8	341009	6S	27E	29	513	133
		SZ 9	341010	6S	27E	29	513	135
		SZ 10	341011	6S	27E	29	513	137
		SZ 11	341012	6S	27E	29	513	139
		SZ 12	341013	6S	27E	29	513	141
		SZ 13	341014	6S	27E	29	513	143
		SZ 14	341015	6S	27E	20	513	145
		SZ 15	341016	6S	27E	20	513	147
		SZ 16	341017	6S	27E	20	513	149
		SZ 17	341018	6S	27E	20	513	151
		SZ 18	341019	6S	27E	20	513	153
		SZ 19	341020	6S	27E	20	513	155
		SZ 20	341021	6S	27E	20	513	157
		SZ 21	341022	6S	27E	20	513	159
		SZ 22	341023	6S	27E	20	513	161
		SZ 23	341024	6S	27E	20	513	163
		SZ 24	341025	6S	27E	20	513	165
		SZ 25	341026	6S	27E	20	513	167
	SZL Jerico							
		Jerico	46468	6S	27E	35	531	522
		Jerico No. 2	46469	6S	27E	35	519	45
Mill Site	Number:	218						
	SZ SOB							
		SOB 1	326065	6S	27E	27	458	703
		SOB 2	326066	6S	27E	27	458	704
		SOB 3	326067	6S	27E	27	458	705

RECEIVED
BUREAU OF
LAND MANAGEMENT
2005 AUG 12 P 3: 21
ARIZONA
STATE OFFICE
PHOENIX, ARIZONA

Thursday, July 07, 2005

ENTERED INTO COMPUTER
AUG 18 2005 *LB*

Page 20 of 26

Type	Group	Name	AMC Number	T	R	S	Book	Page
		SOB 4	326068 ✓	6S	27E	27	458	706
		SOB 5	326069 -	6S	27E	27	458	707
		SOB 6	326070 ✓	6S	27E	27	458	708
		SOB 7	326071 -	6S	27E	27	458	709
		SOB 8	326072 ✓	6S	27E	27	458	710
		SOB 9	326073 -	6S	27E	27	458	711
		SOB 10	326074 ✓	6S	27E	27	458	712
		SOB 11	326075 ✓	6S	27E	27	458	713
		SOB 12	326076 ✓	6S	27E	27	458	714
		SOB 13	326077 ✓	6S	27E	29	458	715
		SOB 14	326078 ✓	6S	27E	29	458	716
		SOB 15	326079 ✓	6S	27E	29	458	717
		SOB 16	326080 -	6S	27E	29	458	718
		SOB 17	326081 ✓	6S	27E	29	458	719
		SOB 18	326082 ✓	6S	27E	29	458	720
		SOB 19	326083 -	6S	27E	20	458	721
		SOB 20	326084 -	6S	27E	20	458	722
		SOB 21	326085 -	6S	27E	20	458	723
		SOB 22	326086 -	6S	27E	20	458	724
		SOB 23	326087 -	6S	27E	29	458	725
		SOB 24	326088 ✓	6S	27E	29	458	726
		SOB 25	326089 ✓	6S	27E	29	458	727
		SOB 26	326090 -	6S	27E	29	458	728
		SOB 27	326091 -	6S	27E	29	458	729
		SOB 28	326092 ✓	6S	27E	29	458	730
		SOB 29	326093 ✓	6S	27E	29	458	731
		SOB 30	326094 ✓	6S	27E	29	458	732
		SOB 31	326095 -	6S	27E	29	458	733
		SOB 32	326096 ✓	6S	27E	29	458	734
		SOB 33	326097 ✓	6S	27E	29	458	735
		SOB 34	326098 ✓	6S	27E	29	458	736
		SOB 35	326099 ✓	6S	27E	29	458	737
		SOB 36	326100 -	6S	27E	29	458	738
		SOB 37	326101 -	6S	27E	29	458	739
		SOB 38	326102 -	6S	27E	29	458	740
		SOB 39	326103 -	6S	27E	29	458	741
		SOB 40	326104 -	6S	27E	29	458	742
		SOB 41	326105 -	6S	27E	29	458	743
		SOB 42	326106 -	6S	27E	29	458	744
		SOB 43	326107 -41	6S	27E	29	458	745
		SOB 44	326108 ✓	6S	27E	29	458	746

RECEIVED
BUREAU OF
LAND MANAGEMENT

2005 AUG 12 P 3: 21

ARIZONA
STATE OFFICE
PHOENIX, ARIZONA

Type	Group	Name	AMC Number	T	R	S	Book	Page
		SOB 45	326109 -	6S	27E	29	458	747
		SOB 46	326110 -	6S	27E	29	458	748
		SOB 47	326111 -	6S	27E	21	458	749
		SOB 48	326112 -	6S	27E	21	458	750
		SOB 49	326113 -	6S	27E	21	458	751
		SOB 50	326114 -	6S	27E	21	458	752
		SOB 51	326115 -	6S	27E	28	458	753
		SOB 52	326116 -	6S	27E	28	458	754
		SOB 53	326117 -	6S	27E	28	458	755
		SOB 54	326118 -	6S	27E	28	458	756
		SOB 55	326119 -	6S	27E	28	458	757
		SOB 56	326120 -	6S	27E	28	458	758
		SOB 57	326121 -	6S	27E	28	458	759
		SOB 58	326122 -	6S	27E	28	458	760
		SOB 59	326123 -	6S	27E	28	458	761
		SOB 60	326124 -	6S	27E	28	458	762
		SOB 61	326125 -	6S	27E	28	458	763
		SOB 62	326126 -	6S	27E	28	458	764
		SOB 63	326127 -	6S	27E	28	458	765
		SOB 64	326128 -	6S	27E	28	458	766
		SOB 65	326129 -	6S	27E	28	458	767
		SOB 66	326130 -	6S	27E	28	458	768
		SOB 67	326131 -	6S	27E	28	458	769
		SOB 68	326132 -	6S	27E	28	458	770
		SOB 69	326133 -	6S	27E	28	458	771
		SOB 70	326134 -	6S	27E	28	458	772
		SOB 71	326135 -	6S	27E	28	458	773
		SOB 72	326136 -	6S	27E	28	458	774
		SOB 73	326137 -	6S	27E	28	458	775
		SOB 74	326138 -	6S	27E	28	458	776
		SOB 75	326139 -	6S	27E	28	458	777
		SOB 76	326140 -	6S	27E	28	458	778
		SOB 77	326141 -	6S	27E	21	458	779
		SOB 78	326142 -	6S	27E	21	458	780
		SOB 79	326143 -	6S	27E	28	458	781
		SOB 80	326144 -	6S	27E	28	458	782
		SOB 81	326145 -	6S	27E	28	458	783
		SOB 82	326146 -	6S	27E	28	458	784
		SOB 83	326147 -	6S	27E	28	458	785
		SOB 84	326148 -	6S	27E	28	458	786
		SOB 85	326149 -41	6S	27E	28	458	787

RECEIVED
BUREAU OF
LAND MANAGEMENT
2005 AUG 12 P 3:21
ARIZONA
STATE OFFICE
PHOENIX, ARIZONA

Thursday, July 07, 2005

ENTERED INTO COMPUTER

AUG 18 2005 RB

Page 22 of 26

Type	Group	Name	AMC Number	T	R	S	Book	Page
		SOB 86	326150	6S	27E	28	458	788
		SOB 87	326151	6S	27E	28	458	789
		SOB 88	326152	6S	27E	28	458	790
		SOB 89	326153	6S	27E	28	458	791
		SOB 90	326154	6S	27E	28	458	792
		SOB 91	326155	6S	27E	28	458	793
		SOB 92	326156	6S	27E	28	458	794
		SOB 93	326157	6S	27E	28	458	795
		SOB 94	326158	6S	27E	28	458	796
		SOB 95	326159	6S	27E	28	458	797
		SOB 96	326160	6S	27E	28	458	798
		SOB 97	326161	6S	27E	28	458	799
		SOB 98	326162	6S	27E	28	458	800
		SOB 99	326163	6S	27E	28	458	801
		SOB 100	326164	6S	27E	28	458	802
		SOB 101	326165	6S	27E	28	458	803
		SOB 102	326166	6S	27E	28	458	804
		SOB 103	326167	6S	27E	28	458	805
		SOB 104	326168	6S	27E	28	458	806
		SOB 105	326169	6S	27E	28	458	807
		SOB 106	326170	6S	27E	28	458	808
		SOB 107	326171	6S	27E	28	458	809
		SOB 108	326172	6S	27E	28	458	810
		SOB 109	326173	6S	27E	28	458	811
		SOB 110	326174	6S	27E	28	458	812
		SOB 111	326175	6S	27E	33	458	813
		SOB 112	326176	6S	27E	33	458	814
		SOB 113	326177	6S	27E	33	458	815
		SOB 114	326178	6S	27E	33	458	816
		SOB 115	326179	6S	27E	28	458	817
		SOB 116	326180	6S	27E	28	458	818
		SOB 117	326181	6S	27E	28	458	819
		SOB 118	326182	6S	27E	28	458	820
		SOB 119	326183	6S	27E	28	458	821
		SOB 120	326184	6S	27E	28	458	822
		SOB 121	326185	6S	27E	28	458	823
		SOB 122	326186	6S	27E	28	458	824
		SOB 123	326187	6S	27E	28	458	825
		SOB 124	326188	6S	27E	28	458	826
		SOB 125	326189	6S	27E	28	458	827
		SOB 126	326190	6S	27E	28	458	828

RECEIVED
BUREAU OF
LAND MANAGEMENT

2005 AUG 12 P 3:21

ARIZONA
STATE OFFICE
PHOENIX, ARIZONA

Thursday, July 07, 2005

411

Page 23 of 26

ENTERED INTO COMPUTER

AUG 18 2005 PB

Type	Group	Name	AMC Number	T	R	S	Book	Page
		SOB 127	326191	6S	27E	28	458	829
		SOB 128	326192	6S	27E	28	458	830
		SOB 129	326193	6S	27E	28	458	831
		SOB 130	326194	6S	27E	28	458	832
		SOB 131	326195	6S	27E	28	458	833
		SOB 132	326196	6S	27E	28	458	834
		SOB 133	326197	6S	27E	28	458	835
		SOB 134	326198	6S	27E	28	458	836
		SOB 135	326199	6S	27E	28	458	837
		SOB 136	326200	6S	27E	28	458	838
		SOB 137	326201	6S	27E	28	458	839
		SOB 138	326202	6S	27E	28	458	840
		SOB 139	326203	6S	27E	28	458	841
		SOB 140	326204	6S	27E	28	458	842
		SOB 141	326205	6S	27E	28	458	843
		SOB 142	326206	6S	27E	28	458	844
		SOB 143	326207	6S	27E	28	458	845
		SOB 144	326208	6S	27E	28	458	846
		SOB 145	326209	6S	27E	28	458	847
		SOB 146	326210	6S	27E	33	458	848
		SOB 147	326211	6S	27E	33	458	849
		SOB 148	326212	6S	27E	33	458	850
		SOB 149	326213	6S	27E	33	458	851
		SOB 150	326214	6S	27E	33	458	852
		SOB 151	326215	6S	27E	33	458	853
		SOB 152	326216	6S	27E	28	458	854
		SOB 153	326217	6S	27E	28	458	855
		SOB 154	326218	6S	27E	28	458	856
		SOB 155	326219	6S	27E	28	458	857
		SOB 156	326220	6S	27E	28	458	858
		SOB 157	326221	6S	27E	28	458	859
		SOB 158	326222	6S	27E	28	458	860
		SOB 159	326223	6S	27E	28	458	861
		SOB 160	326224	6S	27E	28	458	862
		SOB 161	326225	6S	27E	28	458	863
		SOB 162	326226	6S	27E	28	458	864
		SOB 163	326227	6S	27E	28	458	865
		SOB 164	326228	6S	27E	28	458	866
		SOB 165	326229	6S	27E	28	458	867
		SOB 166	326230	6S	27E	28	458	868
		SOB 167	326231	6S	27E	28	458	869

RECEIVED
BUREAU OF
LAND MANAGEMENT

2005 AUG 12 P 3:21

ARIZONA
STATE OFFICE
PHOENIX, ARIZONA

41

Thursday, July 07, 2005

Page 24 of 26

ENTERED INTO COMPUTER
AUG 18 2005 PB

Type	Group	Name	AMC Number	T	R	S	Book	Page
		SOB 168	326232	6S	27E	28	458	870
		SOB 169	326233	6S	27E	28	458	871
		SOB 170	326234	6S	27E	28	458	872
		SOB 171	326235	6S	27E	28	458	873
		SOB 172	326236	6S	27E	28	458	874
		SOB 173	326237	6S	27E	28	458	875
		SOB 174	326238	6S	27E	28	458	876
		SOB 175	326239	6S	27E	28	458	877
		SOB 176	326240	6S	27E	28	458	878
		SOB 177	326241	6S	27E	28	458	879
		SOB 178	326242	6S	27E	28	458	880
		SOB 179	326243	6S	27E	28	458	881
		SOB 180	326244	6S	27E	33	458	882
		SOB 181	326245	6S	27E	33	458	883
		SOB 182	326246	6S	27E	33	458	884
		SOB 183	326247	6S	27E	33	458	885
		SOB 184	326248	6S	27E	33	458	886
		SOB 185	326249	6S	27E	33	458	887
		SOB 186	326250	6S	27E	33	458	888
		SOB 187	326251	6S	27E	33	458	889
		SOB 188	326252	6S	27E	27	458	890
		SOB 189	326253	6S	27E	27	458	891
		SOB 190	326254	6S	27E	27	458	892
		SOB 191	326255	6S	27E	27	458	893
		SOB 192	326256	6S	27E	27	458	894
		SOB 193	326257	6S	27E	27	458	895
		SOB 194	326258	6S	27E	27	458	896
		SOB 195	326259	6S	27E	27	458	897
		SOB 196	326260	6S	27E	27	458	898
		SOB 197	326261	6S	27E	27	458	899
		SOB 198	326262	6S	27E	27	458	900
		SOB 199	326263	6S	27E	27	458	901
		SOB 200	326264	6S	27E	27	458	902
		SOB 201	326265	6S	27E	27	458	903
		SOB 202	326266	6S	27E	27	458	904
		SOB 203	326267	6S	27E	27	458	905
		SOB 204	326268	6S	27E	27	458	906
		SOB 205	326269	6S	27E	27	458	907
		SOB 206	326270	6S	27E	27	458	908
		SOB 207	326271	6S	27E	27	458	909
		SOB 208	326272	6S	27E	27	458	910

RECEIVED
BUREAU OF
LAND MANAGEMENT

2005 AUG 12 P 3: 20

ARIZONA
STATE OFFICE
PHOENIX, ARIZONA

Thursday, July 07, 2005

41
ENTERED INTO COMPUTER

AUG 18 2005 PB

Page 25 of 26

Type	Group	Name	AMC Number	T	R	S	Book	Page
		SOB 209	326273	6S	27E	27	458	911
		SOB 210	326274	6S	27E	27	458	912
		SOB 211	326275	6S	27E	27	458	913
		SOB 212	326276	6S	27E	27	458	914
		SOB 213	326277	6S	27E	34	458	915
		SOB 214	326278	6S	27E	34	458	916
		SOB 215	326279	6S	27E	26	458	917
		SOB 216	326280	6S	27E	26	458	918
		SOB 217	326281	6S	27E	26	458	919
		SOB 218	326282	6S	27E	26	458	920

10

RECEIVED
 BUREAU OF
 LAND MANAGEMENT
 2005 AUG 12 P 3: 20
 ARIZONA
 STATE OFFICE
 PHOENIX, ARIZONA

ENTERED INTO COMPUTER
 AUG 18 2005 RB

**United States Department of the Interior
Bureau of Land Management**

BUSINESS & SUPPORT SVCS DIV
222 N CENTRAL AVE
PHOENIX, AZ 85004 -2203
Phone: (602) 417-9200

Receipt	
No:	1130256

Transaction #: 1169295
Date of Transaction: 08/16/2005

ENTERED INTO COMPUTER
AUG 18 2005 RB

CUSTOMER: PHELPS DODGE
4521 US HIGHWAY 191
MORENCI, AZ 85540

LINE #	QTY	DESCRIPTION	REMARKS	UNIT PRICE	TOTAL
1	1.00	LOCATABLE MINERALS / MINING CLAIMS-NOT NEW-UNADJUD, ONE AUTH NO. ONLY / MINING CLAIM MONEY RECEIVED (455) CASES: AMC340515/\$125500.00	MAINT 2006 - 1004	- n/a -	125500.00
TOTAL:					\$125,500.00

PAYMENT INFORMATION			
1	AMOUNT:	\$125,500.00	POSTMARKED: 08/10/2005
	TYPE:	CHECK	RECEIVED: 08/12/2005
	CHECK NO:	501678	
	NAME:	PHELPS DODGE CORP 4521 US HIGHWAY 191 MORENCI AZ 85540	

REMARKS

This receipt was generated by the automated BLM Collections and Billing System and is a paper representation of a portion of the official electronic record contained therein.

LEAD FILES

AMC 66892
AMC 68348
AMC 101235
AMC 140737
AMC 267894
AMC 283327
AMC 289500
AMC 290501
AMC 292727
AMC 293492
AMC 294170
AMC 294346
AMC 296318
AMC 298849
AMC 298861
AMC 929298
AMC 305764
AMC 309596
AMC 318041
AMC 321860

AMC 324229
AMC 324366
AMC 324842
AMC 326065
AMC 326456
AMC 326592
AMC 326786
AMC 329037
AMC 329064
AMC 329094
AMC 329146
AMC 330967
AMC 331727
AMC 333390
AMC 334772
AMC 340495
AMC 340904
AMC 340956
AMC 341652
AMC 344109

COPY

August 9, 2004

CERTIFIED MAIL - Return Receipt Requested

Bureau of Land Management
Arizona State Office
222 N. Central Avenue
Phoenix, AZ 85004-2203

2004 AUG 16 A 11:07
LAND MANAGEMENT
PHOENIX, ARIZONA

RE: NOTICE OF PAYMENT OF ANNUAL CLAIM MAINTENANCE FEES

This will serve as notice that Phelps Dodge Mining Company, a division of Phelps Dodge Corporation, whose address for the purposes of this filing is 4521 U.S. Highway 191, Morenci, AZ 85540-9795, intends to hold the mining claims and/or mill sites described on Exhibit A attached hereto for the assessment year ending at 12 o'clock, noon, September 1, 2005 by payment of the annual assessment fee of \$125 per claim or site. Payment of such amount is made herewith for such assessment year for each of the claims and sites, the name and BLM serial number of which, and the book and page or index of recording of the location notice in the official records of Graham County, AZ, of which, is set forth on Exhibit A attached hereto and by this reference incorporated herein.

Please return all originals with date-time stamp and with receipt for payment to my attention at the above address.

PHELPS DODGE MINING COMPANY,
a division of Phelps Dodge Corporation

G. L. Jones
Gary L. Jones
(928) 865-6208
gjones@phelpsdodge.com


Encl: Check # 224539 (Safford_PDMC)

STATE OF ARIZONA)
) ss.
County of Greenlee)

This instrument was acknowledged before me this 9th day of August, 2004, by Gary L. Jones, Land & Water Administrator, Morenci Branch of Phelps Dodge Mining Company, a division of Phelps Dodge Corporation, a New York corporation, for and on behalf of the corporation.

My Commission Expires:
March 16, 2005

Linda M. Stacy
Notary Public



ENTERED IN COMPUTER

RS 9/8/04

EXHIBIT A

Graham County, Arizona

Type	Group	Name	AMC Number	T	R	S	Book	Page
Lode	Number:	1,545						
	DP Badger							
		Badger #1	141234 ✓	5S	26E	28	344	113
		Badger #2	141235 ✓	5S	26E	29	344	115
		Badger #3	141236 ✓	5S	26E	28	344	117
		Badger #4	141237 ✓	5S	26E	28	344	119
		Badger #5	141238 ✓	5S	26E	28	344	121
		Badger #6	141239 ✓	5S	26E	29	344	123
		Badger #7	141240 ✓	5S	26E	29	344	125
		Badger #8	141241 ✓	5S	26E	29	344	127
		Badger #9	141242 ✓	5S	26E	29	344	129
		Badger #10	141243 ✓	5S	26E	29	344	131
		Badger #11	141244 ✓	5S	26E	29	344	133
	DP Ben Hur							
		BH 3	340497 ✓	5S	26E	26	510	81
		BH 5	340499 ✓	5S	26E	26	510	85
		BH 7	340501 ✓	5S	26E	26	510	89
		BH 9	340503 ✓	5S	26E	25	510	93
		BH 11	340505 ✓	5S	26E	25	510	97
		BH 13	340507 ✓	5S	26E	25	510	101
		BH 15	340509 ✓	5S	26E	25	510	105
		BH 17	340511 ✓	5S	26E	25	510	109
		BH 19	340513 ✓	5S	26E	25	510	113
		BH 21	340515 ✓	5S	26E	24	510	117
		BH 4B	341652 ✓	5S	26E	26	514	787
		BH 6B	341653 ✓	5S	26E	26	514	789
		BH 8B	341654 ✓	5S	26E	26	514	791
		BH 10B	341655 ✓	5S	26E	25	514	793
		BH 12B	341656 ✓	5S	26E	25	514	795
		BH 14B	341657 ✓	5S	26E	25	514	797
		BH 16B	341658 ✓	5S	26E	25	514	799
		BH 18B	341659 ✓	5S	26E	25	514	801
		BH 20B	341660 ✓	5S	26E	25	514	803
		BH 22B	341661 ✓	5S	26E	24	514	805
		BH 25B	341662 ✓	5S	26E	25	514	807
		BH 26B	341663 ✓	5S	26E	25	514	809
		BH 27B	341664 ✓	5S	26E	25	514	811
		BH 28B	341665 ✓	5S	26E	25	514	813

"Postmarked timely"

Friday, July 23, 2004

35

Page 1 of 45

ENTERED IN COMPUTER

RS 9/8/09

VERIFIED BY
PB 9/21/04

Type	Group	Name	AMC Number	T	R	S	Book	Page
		BH 29B	341666 ✓	5S	26E	25	514	815
		BH 30B	341667 ✓	5S	26E	25	514	817
		BH 31B	341668 ✓	5S	26E	25	514	819
		BH 32B	341669 ✓	5S	26E	25	514	821
		BH 33B	341670 ✓	5S	26E	25	514	823
		BH 34B	341671 ✓	5S	26E	25	514	825
		BH 35B	341672 ✓	5S	26E	25	514	827
		BH 36B	341673 ✓	5S	26E	25	514	829
		BH 37B	341674 ✓	5S	26E	25	514	831
		BH 38B	341675 ✓	5S	26E	25	514	833
		BH 39B	341676 ✓	5S	26E	25	514	835
		BH 40B	341677 ✓	5S	26E	25	514	837
		BH 41B	341678 ✓	5S	26E	25	514	839
		BH 42B	341679 ✓	5S	26E	25	514	841
		BH 43B	341680 ✓	5S	26E	24	514	843
		BH 44B	341681 ✓	5S	26E	24	514	845
	DP Chesley Wash							
		CHE 1	334772 ✓	5S	25E	23	492	843
		CHE 2	334773 ✓	5S	25E	23	492	845
		CHE 3	334774 ✓	5S	25E	23	492	847
		CHE 4	334775 ✓	5S	25E	23	492	849
		CHE 5	334776 ✓	5S	25E	23	492	851
		CHE 6	334777 ✓	5S	25E	23	492	853
		CHE 7	334778 ✓	5S	25E	23	492	855
		CHE 8	334779 ✓	5S	25E	23	492	857
		CHE 9	334780 ✓	5S	25E	23	492	859
		CHE 10	334781 ✓	5S	25E	23	492	861
		CHE 11	334782 ✓	5S	25E	26	492	863
		CHE 12	334783 ✓	5S	25E	26	492	865
		CHE 13	334784 ✓	5S	25E	26	492	867
		CHE 14	334785 ✓	5S	25E	26	492	869
		CHE 15	334786 ✓	5S	25E	26	492	871
		CHE 16	334787 ✓	5S	25E	26	492	873
		CHE 17	334788 ✓	5S	25E	26	492	875
		CHE 18	334789 ✓	5S	25E	26	492	877
		CHE 19	334790 ✓	5S	25E	26	492	879
		CHE 20	334791 ✓	5S	25E	26	492	881
		CHE 21	334792 ✓	5S	25E	26	492	883
		CHE 22	334793 ✓	5S	25E	26	492	885
		CHE 23	334794 ✓	5S	25E	26	492	887
		CHE 24	334795 ✓	5S	25E	26	492	889

"postmarked timely"

Type	Group	Name	AMC Number	T	R	S	Book	Page
		CHE 25	334796 ✓	5S	25E	26	492	891
		CHE 26	334797 ✓	5S	25E	26	492	893
		CHE 27	334798 ✓	5S	25E	26	492	895
		CHE 28	334799 ✓	5S	25E	26	492	897
		CHE 29	334800 ✓	5S	25E	23	492	899
		CHE 30	334801 ✓	5S	25E	23	492	901
		CHE 31	334802 ✓	5S	25E	23	492	903
		CHE 32	334803 ✓	5S	25E	23	492	905
		CHE 33	334804 ✓	5S	25E	23	492	907
		CHE 34	334805 ✓	5S	25E	23	492	909
		CHE 35	334806 ✓	5S	25E	23	492	911
		CHE 36	334807 ✓	5S	25E	23	492	913
		CHE 37	334808 ✓	5S	25E	23	492	915
		CHE 38	334809 ✓	5S	25E	23	492	917
		CHE 39	334810 ✓	5S	25E	26	492	919
		CHE 40	334811 ✓	5S	25E	26	492	921
		CHE 41	334812 ✓	5S	25E	26	492	923
		CHE 42	334813 ✓	5S	25E	26	492	925
		CHE 43	334814 ✓	5S	25E	26	492	927
		CHE 44	334815 ✓	5S	25E	26	492	929
		CHE 45	334816 ✓	5S	25E	26	492	931
		CHE 46	334817 ✓	5S	25E	26	492	933
		CHE 47	334818 ✓	5S	25E	26	492	935
		CHE 48	334819 ✓	5S	25E	26	492	937
		CHE 49	334820 ✓	5S	25E	26	492	939
		CHE 50	334821 ✓	5S	25E	26	492	941
		CHE 51	334822 ✓	5S	25E	26	492	943
		CHE 52	334823 ✓	5S	25E	26	492	945
		CHE 53	334824 ✓	5S	25E	26	492	947
		CHE 54	334825 ✓	5S	25E	26	492	949
		CHE 55	334826 ✓	5S	25E	26	492	951
		CHE 56	334827 ✓	5S	25E	26	492	953
	DP Chino							
		Chino #2	141225 ✓	5S	26E	29	344	95
		Chino #3	141226 ✓	5S	26E	29	344	97
		Chino #4	141227 ✓	5S	26E	29	344	99
	DP Cliff							
		Cliff 5R	318058 ✓	5S	26E	22	442	322
		Cliff 7R Amended	318059 ✓	5S	26E	22	460	527
		Cliff 9R	318060 ✓	5S	26E	26	442	326
		Cliff 10R	318061 ✓	5S	26E	26	442	328

"Postmarked timely"

ENTERED IN COMPUTER
RE 9/8/04

Type	Group	Name	AMC Number	T	R	S	Book	Page
		Cliff 11R	318062 ✓	5S	26E	26	442	330
		Cliff 12R	318063 ✓	5S	26E	26	442	332
		Cliff 13R	318064 ✓	5S	26E	26	442	334
		Cliff 14R	318065 ✓	5S	26E	26	442	336
		Cliff 15R	318066 ✓	5S	26E	26	442	338
		Cliff 16R	318067 ✓	5S	26E	26	442	340
		Cliff 17R Amended	318068 ✓	5S	26E	26	460	529
		Cliff 18R Amended	318069 ✓	5S	26E	26	460	531
		Cliff 19R Amended	318070 ✓	5S	26E	26	460	533
		Cliff 21R Amended	318071 ✓	5S	26E	26	460	537
		Cliff 33R	318072 ✓	5S	26E	26	442	350
		Cliff 34R	318073 ✓	5S	26E	26	442	352
		Cliff 35R	318074 ✓	5S	26E	26	442	354
		Cliff 36R	318075 ✓	5S	26E	26	442	356
		Cliff 37R	318076 ✓	5S	26E	26	442	358
		Cliff 20R Amended	326456 ✓	5S	26E	26	460	535
		Cliff 22R Amended	326457 ✓	5S	26E	26	460	539
		Cliff 1R	340539 ✓	5S	26E	22	510	1
		Cliff 2R	340540 ✓	5S	26E	22	510	3
		Cliff 3R	340541 ✓	5S	26E	22	510	5
		Cliff 4R	340542 ✓	5S	26E	22	510	7
		Cliff 6R	340543 ✓	5S	26E	22	510	9
		Cliff 8R	340544 ✓	5S	26E	22	510	11
		Cliff 23R	340545 ✓	5S	26E	26	510	13
		Cliff 24R	340546 ✓	5S	26E	26	510	15
		Cliff 25R	340547 ✓	5S	26E	23	510	17
		Cliff 26R	340548 ✓	5S	26E	23	510	19
		Cliff 27R	340549 ✓	5S	26E	23	510	21
		Cliff 28R	340550 ✓	5S	26E	23	510	23
		Cliff 29R	340551 ✓	5S	26E	23	510	25
		Cliff 30R	340552 ✓	5S	26E	23	510	27
		Cliff 31R	340553 ✓	5S	26E	23	510	29
		Cliff 32R	340554 ✓	5S	26E	23	510	31
		Cliff 41R Amended	340558 ✓	5S	26E	23	532	749
		Cliff 42R Amended	340559 ✓	5S	26E	23	532	751
		Cliff 43R Amended	340560 ✓	5S	26E	23	532	753
		Cliff 44R Amended	340561 ✓	5S	26E	23	532	755
		Cliff 45	340562 ✓	5S	26E	23	510	47
		Cliff 46	340563 ✓	5S	26E	23	510	49
		Cliff 59	340564 ✓	5S	26E	23	510	51
		Cliff 60	340565 ✓	5S	26E	23	510	53

"Postmarked timely"

ENTERED IN COMPUTER
RE 9/8/04

Type	Group	Name	AMC Number	T	R	S	Book	Page
		Cliff 61	340566 ✓	5S	26E	23	510	55
		Cliff 62	340567 ✓	5S	26E	23	510	57
		Cliff 63	340568 ✓	5S	26E	23	510	59
		Cliff 64	340569 ✓	5S	26E	14	510	61
		Cliff 65	340570 ✓	5S	26E	14	510	63
	DP Copper Chief							
		Copper Chief No. 1	68348 ✓	6S	26E	1	36	145
		Copper Chief No. 2	68349 ✓	6S	26E	1	36	146
		Copper Chief No. 3	68350 ✓	6S	26E	1	36	147
		Copper Chief No. 4	68351 ✓	6S	26E	1	36	148
		Copper Chief No. 5	68352 ✓	6S	26E	1	38	392
		Copper Chief No. 6	68353 ✓	6S	26E	1	38	393
		El Rico No. 3	68354 ✓	6S	26E	1	38	394
	DP Easter							
		Easter #10	141201 ✓	5S	26E	29	344	47
		Easter #11	141202 ✓	5S	26E	29	344	49
		Easter #12	141203 ✓	5S	26E	29	344	51
		Easter #13	141204 ✓	5S	26E	29	344	53
		Easter #14	141205 ✓	5S	26E	29	344	55
		Easter #15	141206 ✓	5S	26E	29	344	57
		Easter #16	141207 ✓	5S	26E	29	344	59
		Easter #17	141208 ✓	5S	26E	29	344	61
		Easter #18	141209 ✓	5S	26E	29	344	63
		Easter #19	141210 ✓	5S	26E	29	344	65
		Easter #20	141211 ✓	5S	26E	29	344	67
		Easter #21	141212 ✓	5S	26E	29	344	69
		Easter #22	141213 ✓	5S	26E	29	344	71
		Easter #23	141214 ✓	5S	26E	29	344	73
		Easter #47	141215 ✓	5S	26E	29	344	75
		Easter #48	141216 ✓	5S	26E	29	344	77
		Easter #49	141217 ✓	5S	26E	29	344	79
		Easter #50	141218 ✓	5S	26E	29	344	81
		Easter #51	141219 ✓	5S	26E	29	344	83
		Easter #56	141220 ✓	5S	26E	29	344	85
		Easter #57	141221 ✓	5S	26E	29	344	87
		Easter #58	141222 ✓	5S	26E	28	344	89
		Easter #60	141223 ✓	5S	26E	28	344	91
		Easter #61	141224 ✓	5S	26E	28	344	93
	DP Foothill							
		Foothill #38	141228 ✓	5S	26E	29	344	101
		Foothill #39	141229 ✓	5S	26E	29	344	103

"Postmarked timely"

Friday, July 23, 2004

Page 5 of 45

ENTERED IN COMPUTER

RE 9/8/04

38

Type	Group	Name	AMC Number	T	R	S	Book	Page
		Foothill #40	141230 ✓	5S	26E	29	344	105
		Foothill #41	141231 ✓	5S	26E	29	344	107
	DP Joy	Joy 1	140781 ✓	6S	26E	5	343	207
		Joy 2	140782 ✓	6S	26E	5	343	209
		Joy 3	140783 ✓	6S	26E	4	343	211
		Joy 4	140784 ✓	6S	26E	4	343	213
		Joy 5	140785 ✓	6S	26E	4	343	215
		Joy 6	140786 ✓	6S	26E	4	343	217
		Joy 7	140787 ✓	6S	26E	4	343	219
		Joy 8	140788 ✓	6S	26E	4	343	221
		Joy 9	140789 ✓	6S	26E	4	343	223
		Joy 10 Amended	140790 ✓	6S	26E	4	343	225
		Joy 11 Amended	140791 ✓	6S	26E	5	343	227
		Joy 12 Amended	140792 ✓	6S	26E	5	343	229
		Joy 13 Amended	140793 ✓	6S	26E	5	343	231
		Joy 14 Amended	140794 ✓	6S	26E	5	343	233
		Joy 15 Amended	140795 ✓	6S	26E	5	343	235
		Joy 16	140796 ✓	5S	26E	33	343	237
		Joy 17	140797 ✓	5S	26E	33	343	239
		Joy 18	140798 ✓	5S	26E	33	343	241
		Joy 19	140799 ✓	5S	26E	33	343	243
		Joy 20	140800 ✓	5S	26E	33	343	245
		Joy 21	140801 ✓	5S	26E	33	343	247
		Joy 22	140802 ✓	5S	26E	33	343	249
		Joy 23	140803 ✓	5S	26E	33	343	251
		Joy 24	140804 ✓	5S	26E	33	343	253
		Joy 25	140805 ✓	6S	26E	4	343	255
		Joy 26	140806 ✓	6S	26E	4	343	257
		Joy 27	140807 ✓	6S	26E	4	343	259
		Joy 28	140808 ✓	6S	26E	4	343	261
		Joy 29	140809 ✓	6S	26E	4	343	263
		Joy 30	140810 ✓	6S	26E	4	343	265
		Joy 31	140811 ✓	6S	26E	4	343	267
		Joy 32	140812 ✓	6S	26E	4	343	269
		Joy 33	140813 ✓	6S	26E	4	343	271
		Joy 34	140814 ✓	6S	26E	4	343	273
		Joy 35	140815 ✓	6S	26E	4	343	275
		Joy 36	140816 ✓	6S	26E	4	343	277
		Joy 37 Amended	140817 ✓	6S	26E	4	343	279
		Joy 38	140818 ✓	6S	26E	4	343	281

"Postmarked timely"

40

ENTERED IN COMPUTER
9/8/04 RE

Type	Group	Name	AMC Number	T	R	S	Book	Page
		Joy 39 Amended	140819 ✓	6S	26E	4	343	283
		Joy 40 Amended	140820 ✓	6S	26E	4	343	285
		Joy 41	140821 ✓	5S	26E	33	343	287
		Joy 42	140822 ✓	5S	26E	33	343	289
		Joy 43	140823 ✓	5S	26E	33	343	291
		Joy 44	140824 ✓	5S	26E	33	343	293
		Joy 45	140825 ✓	5S	26E	33	343	295
		Joy 46	140826 ✓	6S	26E	3	343	297
		Joy 47	140827 ✓	6S	26E	3	343	299
		Joy 48	140828 ✓	6S	26E	3	343	301
		Joy 49	140829 ✓	6S	26E	3	343	303
		Joy 50	140830 ✓	6S	26E	3	343	305
		Joy 51	140831 ✓	6S	26E	3	343	307
		Joy 52	140832 ✓	6S	26E	3	343	309
		Joy 53	140833 ✓	6S	26E	3	343	311
		Joy 54	140834 ✓	5S	26E	34	343	313
		Joy 55	140835 ✓	5S	26E	34	343	315
		Joy 56	140836 ✓	5S	26E	34	343	317
		Joy 57A	140837 ✓	6S	26E	3	478	265
		Joy 58	140838 ✓	6S	26E	3	343	321
		Joy 59A	140839 ✓	6S	26E	3	481	933
		Joy 60	140840 ✓	6S	26E	3	343	325
		Joy 61	140841 ✓	6S	26E	3	343	327
		Joy 62	140842 ✓	6S	26E	3	343	329
		Joy 63	140843 ✓	6S	26E	3	343	331
		Joy 64	140844 ✓	6S	26E	3	343	333
		Joy 65	140845 ✓	6S	26E	3	343	335
		Joy 66	140846 ✓	6S	26E	3	343	337
		Joy 67	140847 ✓	6S	26E	3	343	339
		Joy 68	140848 ✓	6S	26E	3	343	341
		Joy 69	140849 ✓	6S	26E	3	343	343
		Joy 70	140850 ✓	6S	26E	3	343	345
		Joy 71	140851 ✓	6S	26E	3	343	347
		Joy 72 Amended	140852 ✓	6S	26E	3	471	639
		Joy 73 Amended	140853 ✓	6S	26E	10	471	641
		Joy 74 Amended	140854 ✓	6S	26E	3	471	643
		Joy 75	140855 ✓	6S	26E	34	343	355
		Joy 76A	140856 ✓	6S	26E	3	481	881
		Joy 77A	140857 ✓	6S	26E	3	481	883
		Joy 78A	140858 ✓	6S	26E	3	481	885
		Joy 79 Amended	140859 ✓	6S	26E	9	343	363

"Postmarked timely"

Friday, July 23, 2004

41

Page 7 of 45

ENTERED IN COMPUTER
RE 9/8/04

Type	Group	Name	AMC Number	T	R	S	Book	Page
		Joy 80 Amended	140860	6S	26E	10	471	645
		Joy 81 Amended	140861	6S	26E	9	343	367
		Joy 82 Amended	140862	6S	26E	9	471	647
		Joy 83 Amended	140863	6S	26E	9	343	371
		Joy 84 Amended	140864	6S	26E	9	343	373
		Joy 85 Amended	140865	6S	26E	9	343	375
		Joy 86 Amended	140866	6S	26E	8	343	377
		Joy 87 Amended	140867	6S	26E	8	343	379
		Joy 88 Amended	140868	6S	26E	8	343	381
		Joy 89 Amended	140869	6S	26E	8	343	383
		Joy 90 Amended	140870	6S	26E	8	343	385
		Joy 91 Amended	140871	6S	26E	8	343	387
		Joy 92 Amended	140872	6S	26E	8	343	389
		Joy 93	318041	6S	26E	5	442	288
		Joy 94	318042	6S	26E	5	442	290
		Joy 95	318043	6S	26E	5	442	292
		Joy 96	318044	6S	26E	5	442	294
		Joy 97	318045	6S	26E	5	442	296
		Joy 98	318046	6S	26E	5	442	298
		Joy 99	318047	6S	26E	5	442	300
		Joy 100	318048	6S	26E	5	442	302
		Joy 101	318049	6S	26E	5	442	304
		Joy 102	318050	6S	26E	5	442	306
		Joy 103	318051	6S	26E	5	442	308
		Joy 104	318052	6S	26E	5	442	310
		Joy 105	318053	6S	26E	5	442	312
		Joy 106	318054	6S	26E	4	442	314
		Joy 107	318055	6S	26E	4	442	316
		Joy 108	318056	6S	26E	4	442	318
		Joy 109	318057	6S	26E	4	442	320
		Joy 110	324842	6S	26E	8	454	4
		Joy 111	324843	6S	26E	8	454	6
		Joy 112	324844	6S	26E	8	454	8
		Joy 113	324845	6S	26E	8	454	10
		Joy 114	324846	6S	26E	8	454	12
		Joy 115	324847	6S	26E	8	454	14
		Joy 116	324848	6S	26E	8	454	16
		Joy 117	324849	6S	26E	8	454	18
		Joy 118	324850	6S	26E	8	454	20
		Joy 119	324851	6S	26E	8	454	22
		Joy 120	324852	6S	26E	8	454	24

"postmarked timely"

ENTERED IN COMPUTER
RE 9/8/04

Type	Group	Name	AMC Number	T	R	S	Book	Page
		Joy 121	324853	6S	26E	8	454	26
		Joy 122	324854	6S	26E	8	454	28
		Joy 123	324855	6S	26E	8	454	30
		Joy 124	324856	6S	26E	8	454	32
		Joy 125	324857	6S	26E	9	454	34
		Joy 126	324858	6S	26E	9	454	36
		Joy 127	324859	6S	26E	9	454	38
		Joy 128	324860	6S	26E	9	454	40
		Joy 129	324861	6S	26E	9	454	42
		Joy 130	324862	6S	26E	9	454	44
		Joy 131	324863	6S	26E	9	454	46
		Joy 132	324864	6S	26E	9	454	48
		Joy 133	324865	6S	26E	9	454	50
		Joy 134	326466	6S	26E	8	460	459
		Joy 135	326467	6S	26E	8	460	461
		Joy 136	326468	6S	26E	8	460	463
		Joy 137	326469	6S	26E	8	460	465
		Joy 138	326470	6S	26E	8	460	467
		Joy 139	326471	6S	26E	8	460	469
		Joy 140	326472	6S	26E	17	460	471
		Joy 141	326473	6S	26E	17	460	473
		Joy 142	326474	6S	26E	9	460	475
		Joy 143	326475	6S	26E	9	460	477
		Joy 145	326477	6S	26E	9	460	481
		Joy 146	326478	6S	26E	9	460	483
		Joy 147	326479	6S	26E	9	460	485
		Joy 148	326480	6S	26E	9	460	487
		Joy 149	326481	6S	26E	9	460	489
		Joy 150 Amended	326482	6S	26E	9	471	649
		Joy 151 Amended	326483	6S	26E	9	471	651
		Joy 152 Amended	326484	6S	26E	9	471	653
		Joy 153 Amended	326485	6S	26E	9	471	655
		Joy 154 Amended	326486	6S	26E	9	471	657
		Joy 155 Amended	326487	6S	26E	9	471	659
		Joy 156 Amended	326488	6S	26E	9	471	661
		Joy 157 Amended	326489	6S	26E	9	471	663
		Joy 158 Amended	326490	6S	26E	9	471	665
		Joy 159 Amended	326491	6S	26E	9	471	667
		Joy 144	326592	6S	26E	9	461	126
		Joy 160	329094	6S	26E	10	471	535
		Joy 161	329095	6S	26E	10	471	537

"Postmarked timely"

Friday, July 23, 2004

Page 9 of 45

ENTERED IN COMPUTER
RE 9/8/04

41

Type	Group	Name	AMC Number	T	R	S	Book	Page
		Joy 162	329096	6S	26E	10	471	539
		Joy 163	329097	6S	26E	10	471	541
		Joy 164	329098	6S	26E	10	471	543
		Joy 165	329099	6S	26E	10	471	545
		Joy 166	329100	6S	26E	10	471	547
		Joy 167	329101	6S	26E	10	471	549
		Joy 168	329102	6S	26E	10	471	551
		Joy 169	329103	6S	26E	10	471	553
		Joy 170	329104	6S	26E	10	471	555
		Joy 171	329105	6S	26E	10	471	557
		Joy 172	329106	6S	26E	10	471	559
		Joy 173	329107	6S	26E	10	471	561
		Joy 174	329108	6S	26E	10	471	563
		Joy 175	329109	6S	26E	10	471	565
		Joy 176	329110	6S	26E	10	471	567
		Joy 177	329111	6S	26E	10	471	569
		Joy 178	329112	6S	26E	10	471	571
		Joy 179	329113	6S	26E	10	471	573
		Joy 180	329114	6S	26E	10	471	575
		Joy 181	329115	6S	26E	10	471	577
		Joy 182	329116	6S	26E	10	471	579
		Joy 183	329117	6S	26E	10	471	581
		Joy 184	329118	6S	26E	10	471	583
		Joy 185	329119	6S	26E	10	471	585
		Joy 186	329120	6S	26E	10	471	587
		Joy 187	329121	6S	26E	10	471	589
		Joy 188	329122	6S	26E	10	471	591
		Joy 189	329123	6S	26E	10	471	593
		Joy 190	329124	6S	26E	11	471	595
		Joy 191	329125	6S	26E	11	471	597
		Joy 192	329126	6S	26E	11	471	599
		Joy 193	329127	6S	26E	11	471	601
		Joy 194	329128	6S	26E	11	471	603
		Joy 195	329129	6S	26E	11	471	605
		Joy 196	329130	6S	26E	11	471	607
		Joy 197	329131	6S	26E	11	471	609
		Joy 198	329132	6S	26E	3	471	611
		Joy 199	329133	6S	26E	3	471	613
		Joy 200	329134	6S	26E	3	471	615
		Joy 201	329135	6S	26E	3	471	617
		Joy 202	329136	6S	26E	3	471	619

"Postmarked timely"

83 9/8/04

41

Type	Group	Name	AMC Number	T	R	S	Book	Page
		Joy 203A	329137 ✓	6S	26E	3	481	907
		Joy 204	329138 ✓	6S	26E	3	471	623
		Joy 205A	329139 ✓	6S	26E	3	481	909
		Joy 206A	329140 ✓	6S	26E	2	481	911
		Joy 207A	329141 ✓	6S	26E	2	481	913
		Joy 208A	329142 ✓	6S	26E	2	481	915
		Joy 209A	329143 ✓	6S	26E	2	481	917
		Joy 210A	329144 ✓	6S	26E	2	481	919
		Joy 212A	329145 ✓	6S	26E	2	481	923
		Joy 211	330967 ✓	6S	26E	2	481	921
		Joy 213	330968 ✓	6S	26E	2	481	925
		Joy 214	330969 ✓	6S	26E	2	478	215
		Joy 215	330970 ✓	6S	26E	2	478	217
		Joy 216	330971 ✓	6S	26E	2	478	219
		Joy 217	330972 ✓	6S	26E	2	478	221
		Joy 218	330973 ✓	6S	26E	2	478	223
		Joy 219	330974 ✓	6S	26E	2	481	927
		Joy 220	330975 ✓	6S	26E	2	481	929
		Joy 221	330976 ✓	6S	26E	2	481	931
		Joy 222	330977 ✓	6S	26E	1	478	231
		Joy 223	330978 ✓	6S	26E	1	478	233
		Joy 224	330979 ✓	5S	26E	34	481	889
		Joy 225	330980 ✓	5S	26E	34	478	77
		Joy 226	330981 ✓	5S	26E	34	481	891
		Joy 227	330982 ✓	5S	26E	34	481	893
		Joy 228	330983 ✓	5S	26E	34	478	83
		Joy 229	330984 ✓	6S	26E	2	478	85
		Joy 230	330985 ✓	6S	26E	2	478	87
		Joy 231	330986 ✓	6S	26E	2	481	895
		Joy 232	330987 ✓	6S	26E	2	478	91
		Joy 233	330988 ✓	6S	26E	2	478	93
		Joy 234	330989 ✓	6S	26E	2	478	95
		Joy 235	330990 ✓	6S	26E	2	478	97
		Joy 236	330991 ✓	6S	26E	2	478	99
		Joy 237	330992 ✓	6S	26E	2	481	897
		Joy 238	330993 ✓	6S	26E	2	478	103
		Joy 239	330994 ✓	6S	26E	2	481	899
		Joy 240	330995 ✓	6S	26E	2	478	107
		Joy 241	330996 ✓	5S	26E	34	481	901
		Joy 242	330997 ✓	5S	26E	34	478	111
		Joy 243	330998 ✓	5S	26E	34	481	903

"Postmarked timely"

Friday, July 23, 2004

41

ENTERED IN COMPUTER

RS 9/8/04

Type	Group	Name	AMC Number	T	R	S	Book	Page
		Joy 244	330999 ✓	5S	26E	34	478	115
		Joy 245	331000 ✓	5S	26E	34	481	905
		Joy 246	331001 ✓	5S	26E	34	478	119
		Joy 247	331002 ✓	5S	26E	34	478	121
		Joy 248	331003 ✓	5S	26E	34	478	123
		Joy 249	331004 ✓	5S	26E	34	478	125
		Joy 250	331005 ✓	5S	26E	34	478	127
		Joy 251	331006 ✓	6S	26E	2	478	129
		Joy 252	331007 ✓	6S	26E	2	478	131
		Joy 253	331008 ✓	6S	26E	2	478	133
		Joy 254	331009 ✓	6S	26E	2	478	135
		Joy 255	331010 ✓	6S	26E	2	478	137
		Joy 256	331011 ✓	6S	26E	2	478	139
		Joy 257	331012 ✓	6S	26E	2	478	141
		Joy 258	331013 ✓	6S	26E	2	478	143
		Joy 259	331014 ✓	6S	26E	2	478	145
		Joy 260	331015 ✓	6S	26E	2	478	147
		Joy 261	331016 ✓	6S	26E	2	478	149
		Joy 262	331017 ✓	6S	26E	2	478	151
		Joy 263	331018 ✓	5S	26E	35	478	153
		Joy 264	331019 ✓	5S	26E	35	478	155
		Joy 266	331020 ✓	5S	26E	35	478	157
		Joy 267	331021 ✓	5S	26E	35	478	159
		Joy 268	331022 ✓	5S	26E	35	478	161
		Joy 269	331023 ✓	5S	26E	35	478	163
		Joy 270	331024 ✓	5S	26E	35	478	165
		Joy 271	331025 ✓	5S	26E	35	478	167
		Joy 272	331026 ✓	5S	26E	35	478	169
		Joy 273	331027 ✓	6S	26E	1	478	235
		Joy 274	331028 ✓	6S	26E	1	478	171
		Joy 275	331029 ✓	6S	26E	1	478	173
		Joy 276	331030 ✓	6S	26E	1	478	175
		Joy 277	331031 ✓	6S	26E	1	478	177
		Joy 278	331032 ✓	6S	26E	1	478	179
		Joy 279	331033 ✓	6S	26E	1	478	181
		Joy 280	331034 ✓	5S	26E	35	478	183
		Joy 281	331035 ✓	5S	26E	35	478	185
		Joy 282	331036 ✓	5S	26E	36	478	237
		Joy 283	331037 ✓	5S	26E	36	478	239
		Joy 284	331038 ✓	6S	26E	3	481	887
		Joy 285	331727 ✓	6S	26E	15	483	765

"Postmarked timely"

41

ENTERED IN COMPUTER
R2 9/8/04

Type	Group	Name	AMC Number	T	R	S	Book	Page
		Joy 286	331728 ✓	6S	26E	15	483	767
		Joy 287	331729 ✓	6S	26E	15	483	769
		Joy 288	331730 ✓	6S	26E	15	483	771
		Joy 289	331731 ✓	6S	26E	15	483	773
		Joy 290	331732 ✓	6S	26E	15	483	775
		Joy 291	331733 ✓	6S	26E	15	483	777
		Joy 292	331734 ✓	6S	26E	15	483	779
		Joy 293	331735 ✓	6S	26E	15	483	781
		Joy 294	331736 ✓	6S	26E	15	483	783
		Joy 295	331737 ✓	6S	26E	15	483	785
		Joy 296	331738 ✓	6S	26E	15	483	787
		Joy 297	331739 ✓	6S	26E	15	483	789
		Joy 298	331740 ✓	6S	26E	15	483	791
		Joy 299	331741 ✓	6S	26E	15	483	793
		Joy 300	331742 ✓	6S	26E	15	483	795
		Joy 301	331743 ✓	6S	26E	15	483	797
		Joy 302	331744 ✓	6S	26E	15	483	799
		Joy 303	331745 ✓	6S	26E	14	483	801
		Joy 304	331746 ✓	6S	26E	14	483	803
		Joy 305	331747 ✓	6S	26E	14	483	805
		Joy 306	331748 ✓	6S	26E	14	483	807
		Joy 307	331749 ✓	6S	26E	14	483	809
		Joy 308	331750 ✓	6S	26E	14	483	811
		Joy 309	331751 ✓	6S	26E	14	483	813
		Joy 310	331752 ✓	6S	26E	14	483	815
		Joy 312	331753 ✓	6S	26E	14	483	817
	DP LOCK							
		LOCK 1	329146 ✓	5S	26E	35	471	669
		LOCK 2	329147 ✓	5S	26E	35	471	671
		LOCK 3	329148 ✓	5S	26E	35	471	673
		LOCK 4A	329149 ✓	5S	26E	35	478	255
		LOCK 5	329150 ✓	5S	26E	35	471	677
		LOCK 6A	329151 ✓	5S	26E	35	478	257
		LOCK 7A	329152 ✓	5S	26E	35	478	259
		LOCK 8A	329153 ✓	5S	26E	35	478	261
		LOCK 9	329154 ✓	5S	26E	35	471	685
		LOCK 10	329155 ✓	5S	26E	35	471	687
	DP Mardi Gras							
		MG 57	324866 ✓	5S	26E	30	453	861
		MG 58	324867 ✓	5S	26E	30	453	863
		MG 59	324868 ✓	5S	26E	30	453	865

"Postmarked timely"

Friday, July 23, 2004

ENTERED IN COMPUTER Page 13 of 45

72 9/8/04

Type	Group	Name	AMC Number	T	R	S	Book	Page
		MG 60	324869 ✓	5S	26E	30	453	867
		MG 61	324870 ✓	5S	26E	30	453	869
		MG 62	324871 ✓	5S	26E	30	453	871
		MG 63	324872 ✓	5S	26E	30	453	873
		MG 64	324873 ✓	5S	26E	30	453	875
		MG 65	324874 ✓	5S	26E	30	453	877
		MG 66	324875 ✓	5S	26E	30	453	879
		MG 67	324876 ✓	5S	26E	30	453	881
		MG 68	324877 ✓	5S	26E	30	453	883
		MG 69	324878 ✓	5S	26E	30	453	885
		MG 70	324879 ✓	5S	26E	30	453	887
		MG 71	324880 ✓	5S	26E	30	453	889
		MG 72	324881 ✓	5S	26E	30	453	891
		MG 73	324882 ✓	5S	26E	30	453	893
		MG 74	324883 ✓	5S	26E	30	453	895
		MG 113	324884 ✓	5S	26E	30	453	921
		MG 114	324885 ✓	5S	26E	30	453	923
		MG 115	324886 ✓	5S	26E	30	453	925
		MG 116	324887 ✓	5S	26E	30	453	927
		MG 117	324888 ✓	5S	26E	30	453	929
		MG 118	324889 ✓	5S	26E	30	453	931
		MG 119	324890 ✓	5S	26E	30	453	897
		MG 120	324891 ✓	5S	26E	30	453	899
		MG 121	324892 ✓	5S	26E	30	453	901
		MG 122	324893 ✓	5S	26E	30	453	903
		MG 123	324894 ✓	5S	26E	30	453	905
		MG 124	324895 ✓	5S	26E	30	453	907
		MG 125	324896 ✓	5S	26E	30	453	909
		MG 126	324897 ✓	5S	26E	30	453	911
		MG 127	324898 ✓	5S	26E	30	453	913
		MG 128	324899 ✓	5S	26E	30	453	915
		MG 129	324900 ✓	5S	26E	30	453	917
		MG 130	324901 ✓	5S	26E	30	453	919
		MG 179	324902 ✓	5S	25E	25	453	933
		MG 180	324903 ✓	5S	25E	25	453	935
		MG 181	324904 ✓	5S	25E	25	453	937
		MG 182	324905 ✓	5S	25E	25	453	939
		MG 183	324906 ✓	5S	25E	25	453	941
		MG 184	324907 ✓	5S	25E	25	453	943
		MG 185	324908 ✓	5S	25E	25	453	945
		MG 186	324909 ✓	5S	25E	25	453	947

"Postmarked timely"

ENTERED IN COMPUTER
RE 9/8/04

Type	Group	Name	AMC Number	T	R	S	Book	Page
		MG 187	324910 ✓	5S	25E	25	453	949
		MG 188	324911 ✓	5S	25E	25	453	951
		MG 189	324912 ✓	5S	25E	25	453	953
		MG 190	324913 ✓	5S	25E	25	453	955
		MG 191	324914 ✓	5S	25E	25	453	957
		MG 192	324915 ✓	5S	25E	25	453	959
		MG 193	324916 ✓	5S	25E	25	453	961
		MG 194	324917 ✓	5S	25E	25	453	963
		MG 195	324918 ✓	5S	25E	25	453	965
		MG 196	324919 ✓	5S	25E	25	453	967
		MG 223	324920 ✓	5S	25E	25	453	969
		MG 224	324921 ✓	5S	25E	25	453	971
		MG 225	324922 ✓	5S	25E	25	453	973
		MG 226	324923 ✓	5S	25E	25	453	975
		MG 227	324924 ✓	5S	25E	25	453	977
		MG 228	324925 ✓	5S	25E	25	453	979
		MG 229	324926 ✓	5S	25E	25	453	981
		MG 230	324927 ✓	5S	25E	25	453	983
		MG 231	324928 ✓	5S	25E	25	453	985
		MG 232	324929 ✓	5S	25E	25	453	987
		MG 233	324930 ✓	5S	25E	25	453	989
		MG 234	324931 ✓	5S	25E	25	453	991
		MG 235	324932 ✓	5S	25E	25	453	993
		MG 236	324933 ✓	5S	25E	25	453	995
		MG 237	324934 ✓	5S	25E	25	453	997
		MG 238	324935 ✓	5S	25E	25	453	999
		MG 239	324936 ✓	5S	25E	25	454	0
		MG 240	324937 ✓	5S	25E	25	454	0
		MG 1	329064 ✓	5S	26E	20	471	475
		MG 2	329065 ✓	5S	26E	20	471	477
		MG 3	329066 ✓	5S	26E	20	471	479
		MG 4	329067 ✓	5S	26E	20	471	481
		MG 5	329068 ✓	5S	26E	20	471	483
		MG 16	329069 ✓	5S	26E	20	471	485
		MG 17	329070 ✓	5S	26E	20	471	487
		MG 18	329071 ✓	5S	26E	20	471	489
		MG 19	329072 ✓	5S	26E	20	471	491
		MG 20	329073 ✓	5S	26E	20	471	493
		MG 21	329074 ✓	5S	26E	20	471	495
		MG 22	329075 ✓	5S	26E	20	471	497
		MG 23	329076 ✓	5S	26E	20	471	499

"Postmarked timely"

Friday, July 23, 2004

41

Page 15 of 45

ENTERED IN COMPUTER

RE 9/8/04

Type	Group	Name	AMC Number	T	R	S	Book	Page
		MG 24	329077 ✓	5S	26E	20	471	501
		MG 25	329078 ✓	5S	26E	20	471	503
		MG 75	329079 ✓	5S	26E	19	471	505
		MG 76	329080 ✓	5S	26E	19	471	507
		MG 77	329081 ✓	5S	26E	19	471	509
		MG 78	329082 ✓	5S	26E	19	471	511
		MG 79	329083 ✓	5S	26E	19	471	513
		MG 80	329084 ✓	5S	26E	19	471	515
		MG 81	329085 ✓	5S	26E	19	471	517
		MG 82	329086 ✓	5S	26E	19	471	519
		MG 83	329087 ✓	5S	26E	19	471	521
		MG 84	329088 ✓	5S	26E	19	471	523
		MG 131	329089 ✓	5S	26E	19	471	525
		MG 133	329090 ✓	5S	26E	19	471	527
		MG 135	329091 ✓	5S	26E	19	471	529
		MG 137	329092 ✓	5S	26E	19	471	531
		MG 139	329093 ✓	5S	26E	19	471	533
	DP Red Dyke							
		Red Dyke #13	141232 ✓	5S	26E	28	344	109
		Red Dyke #14	141233 ✓	5S	26E	28	344	111
	DP Spring							
		Spring No. 1	340904 ✓	5S	26E	26	508	605
		Spring No. 2	340905 ✓	5S	26E	26	508	606
		Spring No. 5	340908 ✓	5S	26E	35	508	609
		Spring No. 7	340910 ✓	5S	26E	26	508	611
		Spring No. 9	340912 ✓	5S	26E	26	508	613
		Spring No. 11	340914 ✓	5S	26E	26	508	615
		Spring No. 13	340916 ✓	5S	26E	26	508	617
		Spring No. 15	340918 ✓	5S	26E	26	508	619
		Spring No. 17	340920 ✓	5S	26E	26	508	621
		Spring No. 19	340922 ✓	5S	26E	26	508	623
	LS A-1							
		A-1A	67596 ✓	6S	26E	12	410	469
	LS Ace							
		Ace 1A	101235 ✓	5S	27E	31	415	311
		Ace 2A	101236 ✓	5S	27E	31	415	287
		Ace 3A	101237 ✓	5S	27E	31	415	285
		Ace 4A	101238 ✓	5S	27E	31	415	313
		Ace 5A	101239 ✓	6S	27E	9	416	918
		Ace 6A	101240 ✓	6S	27E	9	416	920
		Ace 7A	101241 ✓	6S	27E	9	416	922

"Postmarked timely"

39
 ENTERED IN COMPUTER
 RE 9/8/04

Type	Group	Name	AMC Number	T	R	S	Book	Page
		Ace 8A	101242 ✓	6S	27E	9	416	924
		Ace 9A	101243 ✓	6S	27E	9	416	926
		Ace 10A	101244 ✓	6S	27E	9	416	928
		Ace 11A	101245 ✓	6S	27E	9	416	930
		Ace 12A	101246 ✓	6S	27E	9	416	932
		Ace 13A	101247 ✓	6S	27E	9	416	934
		Ace 14A	101248 ✓	6S	27E	9	416	936
		Ace No. 15	101249 ✓	6S	27E	9	324	264
		Ace No. 16	101250 ✓	6S	27E	18	324	266
		Ace No. 17	101251 ✓	6S	27E	17	324	268
		Ace 18A	101252 ✓	6S	27E	18	410	355
		Ace 19A	101253 ✓	6S	26E	14	414	31
		Ace 20A	101254 ✓	6S	26E	14	414	33
		Ace No. 21	101255 ✓	6S	26E	1	324	276
		Ace No. 22	101256 ✓	6S	26E	1	324	278
		Ace No. 23	101257 ✓	6S	26E	1	324	280
		Ace No. 24	101258 ✓	6S	26E	1	324	282
		Ace No. 25	101259 ✓	6S	26E	1	324	284
		Ace No. 26	101260 ✓	6S	26E	1	324	286
		Ace No. 27	101261 ✓	6S	26E	1	324	288
		Ace No. 28	101262 ✓	6S	26E	1	324	290
		Ace No. 29	101263 ✓	6S	26E	1	324	292
		Ace No. 30	101264 ✓	6S	26E	1	324	294
		Ace No. 31	101265 ✓	6S	26E	1	324	296
		Ace No. 32	101266 ✓	6S	27E	6	324	298
		Ace No. 33	101267 ✓	6S	27E	6	324	300
		Ace No. 34	101268 ✓	6S	27E	6	324	302
		Ace No. 35	101269 ✓	6S	26E	1	324	304
		Ace No. 36	101270 ✓	6S	26E	1	324	306
		Ace No. 37	101271 ✓	6S	27E	6	324	308
		Ace No. 38	101272 ✓	6S	27E	6	324	310
		Ace No. 39	101273 ✓	6S	27E	6	324	312
		Ace No. 40	101274 ✓	6S	27E	6	324	314
		Ace No. 41	101275 ✓	6S	27E	6	324	316
		Ace No. 42	101276 ✓	6S	27E	6	324	318
		Ace No. 43	101277 ✓	6S	27E	6	324	320
		Ace No. 44	101278 ✓	6S	27E	6	324	322
		Ace No. 45	101279 ✓	6S	27E	6	324	324
		Ace No. 46	101280 ✓	6S	27E	6	324	326
		Ace No. 47	101281 ✓	6S	27E	6	324	328
		Ace 48A	101282 ✓	6S	26E	11	410	397

"Postmarked timely"

Friday, July 23, 2004

Page 17 of 45

ENTERED IN COMPUTER

RE 9/8/04

41

Type	Group	Name	AMC Number	T	R	S	Book	Page
		Ace 49A	101283 ✓	6S	26E	11	410	399
		Ace 50A	101284 ✓	6S	26E	11	410	401
		Ace 51A	101285 ✓	6S	26E	11	478	241
		Ace 52A	101286 ✓	6S	26E	11	478	243
		Ace 53A	101287 ✓	6S	26E	11	478	245
		Ace 54A	101288 ✓	6S	26E	2	478	247
		Ace 56A	101290 ✓	6S	26E	1	410	413
		Ace 57A	101291 ✓	6S	26E	1	478	251
		Ace 58A	101292 ✓	6S	26E	1	410	417
		Ace 59A	101293 ✓	6S	26E	1	410	419
		Ace 60A	101294 ✓	6S	26E	1	410	421
		Ace 61A	101295 ✓	6S	26E	1	410	423
		Ace 62A	101296 ✓	6S	26E	1	410	425
		Ace 55A	267894 ✓	6S	26E	2	478	249
	LS Alpha							
		Alpha 61A	67829 ✓	6S	27E	20	420	29
		Alpha 62A	67830 ✓	6S	27E	20	420	31
		Alpha 63A	67831 ✓	6S	27E	20	420	33
		Alpha 64A	67832 ✓	6S	27E	20	420	35
		Alpha 65A	67833 ✓	6S	27E	20	420	37
		Alpha 66A	67834 ✓	6S	27E	20	420	39
		Alpha 67A	67835 ✓	6S	27E	20	420	41
		Alpha 68A	67836 ✓	6S	27E	20	420	43
		Alpha #69	67837 ✓	6S	27E	20	46	30
		Alpha #70	67838 ✓	6S	27E	20	46	31
		Alpha #71	67839 ✓	6S	27E	20	46	32
		Alpha #72	67840 ✓	6S	27E	20	46	33
		Alpha #73	67841 ✓	6S	27E	20	46	34
		Alpha #74	67842 ✓	6S	27E	20	46	35
	LS Beta							
		Beta 61A	67844 ✓	6S	27E	20	420	15
		Beta #62	67845 ✓	6S	27E	20	45	543
		Beta 63A	67846 ✓	6S	27E	20	420	17
		Beta #64	67847 ✓	6S	27E	17	45	545
		Beta 65A	67848 ✓	6S	27E	17	420	19
		Beta #66	67849 ✓	6S	27E	17	45	547
		Beta 67A	67850 ✓	6S	27E	17	420	21
		Beta #68	67851 ✓	6S	27E	17	45	549
		Beta 69A	67852 ✓	6S	27E	17	420	23
		Beta #70	67853 ✓	6S	27E	17	45	551
		Beta #71	67854 ✓	6S	27E	17	45	552

"Postmarked timely"

Friday, July 23, 2004

39

Page 18 of 45

ENTERED IN COMPUTER

RE 9/8/07

Type	Group	Name	AMC Number	T	R	S	Book	Page
		Beta 72A	67855 —	6S	27E	17	420	25
		Beta #73	67856 —	6S	27E	17	45	554
		Beta 74A	67857 —	6S	27E	17	420	27
		Beta #75	67858 —	6S	27E	17	45	556
		Beta #76	67859 —	6S	27E	17	45	557
		Beta #77	67860 —	6S	27E	17	45	558
		Beta #78	67861 —	6S	27E	17	45	559
		Beta 83A	67866 —	6S	27E	18	410	359
		Beta 84A	67867 —	6S	27E	18	410	361
		Beta 86A	67869 —	6S	27E	18	410	365
		Beta 88A	67871 —	6S	27E	18	410	369
		Beta 81R	289517 —	6S	27E	18	410	357
		Beta 85R	289518 —	6S	27E	18	410	363
		Beta 87R	289519 —	6S	27E	18	410	367
		Beta 89R	289520 —	6S	27E	18	410	371
		Beta 90R	289521 —	6S	27E	18	410	373
		Beta 92R	289522 —	6S	27E	18	410	375
		Beta 94	309596 —	6S	27E	18	431	608
	LS Burgermeister							
		Burgermeister A	67597 —	6S	26E	11	410	475
	LS Bush							
		Bush 17A	67600 —	6S	26E	23	413	991
		Bush 18A	67601 —	6S	26E	23	413	993
		Bush 19A	67602 —	6S	26E	23	413	995
		Bush 20A	67603 —	6S	26E	23	413	997
		Bush 21A	67604 —	6S	26E	23	413	999
		Bush 22A	67605 —	6S	26E	23	414	1
		Bush 23A	67606 —	6S	26E	23	414	3
		Bush 24A	67607 —	6S	26E	23	414	5
		Bush 25A	67608 —	6S	26E	14	414	7
		Bush 26A	67609 —	6S	26E	14	414	9
		Bush 27A	67610 —	6S	26E	14	414	11
		Bush 28A	67611 —	6S	26E	14	414	13
		Bush 29A	67612 —	6S	26E	14	414	15
		Bush 30A	67613 —	6S	26E	14	414	17
		Bush 31A	67614 —	6S	26E	14	414	19
		Bush 32A	67615 —	6S	26E	14	414	21
		Bush 33A	67616 —	6S	26E	14	414	23
		Bush 34A	67617 —	6S	26E	14	414	25
		Bush 35A	67618 —	6S	26E	14	414	27
		Bush 36A	67619 —	6S	26E	14	414	29

"Postmarked timely"

Friday, July 23, 2004

39

Page 19 of 45

ENTERED IN COMPUTER

RE 9/8/04

Type	Group	Name	AMC Number	T	R	S	Book	Page
LS Con. Metals								
		Con. Metals No. 8A	67623 ✓	6S	26E	12	410	433
		Con. Metals No. 9A	67624 ✓	6S	26E	12	410	435
		Con. Metals No. 10A	67625 ✓	6S	26E	12	410	437
		Con. Metals No. 11A	67626 ✓	6S	26E	12	410	439
		Con. Metals No. 12A	67627 ✓	6S	26E	12	410	441
		Con. Metals No. 15A	67628 ✓	6S	26E	12	410	443
		Con. Metals No. 16A	67629 ✓	6S	26E	12	410	445
		Con. Metals No. 17A	67630 ✓	6S	26E	12	410	447
		Con. Metals No. 18A	67631 ✓	6S	26E	12	410	449
		Con. Metals No. 20A	67633 ✓	6S	26E	12	410	451
		Con. Metals No. 6R	290504 ✓	6S	26E	12	411	241
		Con. Metals No. 7R	290505 ✓	6S	26E	12	411	243
LS Coors								
		Coors A	67634 ✓	6S	26E	12	410	471
LS Delta								
		Delta 54	67738 ✓	6S	27E	9	47	514
		Delta No. 55	67739 ✓	6S	27E	9	51	469
		Delta No. 56	67740 ✓	6S	27E	9	51	470
		Delta #57	67741 ✓	6S	27E	16	46	185
		Delta #58	67742 ✓	6S	27E	9	46	186
		Delta #59	67743 ✓	6S	27E	16	46	187
		Delta #60	67744 ✓	6S	27E	9	46	188
		Delta #61	67745 ✓	6S	27E	9	46	189
		Delta #62	67746 ✓	6S	27E	9	46	190
		Delta No. 63	67747 ✓	6S	27E	9	51	468
		Delta No. 65	67748 ✓	6S	27E	9	51	466
		Delta No. 67	67749 ✓	6S	27E	9	51	467
LS Epsilon								
		Epsilon No. 51	67750 ✓	6S	27E	9	51	38
		Epsilon No. 52	67751 ✓	6S	27E	9	51	39
LS Gamma								
		Gamma 63 Amended	67877 ✓	6S	27E	17	47	519
		Gamma #65	67878 ✓	6S	27E	17	45	472
		Gamma #66	67879 ✓	6S	27E	17	45	473
		Gamma #67	67880 ✓	6S	27E	17	45	474
		Gamma #68	67881 ✓	6S	27E	17	45	475
		Gamma #69	67882 ✓	6S	27E	17	45	476
		Gamma #70	67883 ✓	6S	27E	17	45	477
		Gamma No. 71	67884 ✓	6S	27E	17	51	454
		Gamma No. 72	67885 ✓	6S	27E	17	51	455

"Postmarked timely"

36

ENTERED IN COMPUTER
RE 9/8/04

Type	Group	Name	AMC Number	T	R	S	Book	Page
		Gamma #73	67886 ✓	6S	27E	17	45	480
		Gamma #74	67887 ✓	6S	27E	17	45	481
		Gamma 83R	289512 ✓	6S	27E	18	410	345
		Gamma 85R	289513 ✓	6S	27E	18	410	347
		Gamma 87R	289514 ✓	6S	27E	18	410	349
		Gamma 89R	289515 ✓	6S	27E	7	410	351
		Gamma 91R	289516 ✓	6S	27E	7	410	353
	LS Garoga							
		Garoga 4A	67755 ✓	6S	27E	3	416	948
		Garoga 5A	67756 ✓	6S	27E	3	416	950
		Garoga 6A	67757 ✓	6S	27E	3	416	952
		Garoga 7A	67758 ✓	6S	27E	3	416	954
		Garoga 8A	67759 ✓	6S	27E	9	416	956
		Garoga 9A	67760 ✓	6S	27E	9	416	958
		Garoga 10A	67761 ✓	6S	27E	9	416	960
		Garoga 11A	67762 ✓	6S	27E	9	416	962
		Garoga 12A	67763 ✓	6S	27E	9	416	964
		Garoga 13A	67764 ✓	6S	27E	10	416	966
		Garoga 14A	67765 ✓	6S	27E	10	416	968
		Garoga 15A	67766 ✓	6S	27E	10	416	970
		Garoga 16A	67767 ✓	6S	27E	10	416	972
		Garoga #17	67768 ✓	6S	27E	9	46	60
		Garoga #18	67769 ✓	6S	27E	9	46	59
		Garoga #19	67770 ✓	6S	27E	9	46	58
		Garoga #20	67771 ✓	6S	27E	9	46	57
		Garoga #21	67772 ✓	6S	27E	10	46	56
		Garoga #22	67773 ✓	6S	27E	10	46	55
		Garoga #23	67774 ✓	6S	27E	10	46	54
		Garoga #24	67775 ✓	6S	27E	10	46	53
		Garoga #25	67776 ✓	6S	27E	10	46	52
	LS Griesdieck							
		Griesdieck A	67637 ✓	6S	26E	12	410	473
	LS Iron Wood							
		Iron Wood A	67638 ✓	6S	26E	12	410	453
	LS Ithaca							
		Ithaca No. 9A	67639 ✓	6S	26E	12	410	455
		Ithaca No. 12A	67640 ✓	6S	26E	12	410	457
		Ithaca No. 15A	67641 ✓	6S	26E	12	410	459
		Ithaca No. 20A	67642 ✓	6S	26E	12	410	461
	LS Jinks							
		Jinks No. 36	67778 ✓	6S	27E	9	83	127

"Postmarked timely"

Friday, July 23, 2004

36

Page 21 of 45

ENTERED IN COMPUTER
R2 9/8/04

Type	Group	Name	AMC Number	T	R	S	Book	Page
		Jinks No. 37	67779 ✓	6S	27E	16	83	128
		Jinks #3	67893 ✓	6S	27E	17	50	124
		Jinks No. 4	67894 ✓	6S	27E	17	50	125
		Jinks No. 5	67895 ✓	6S	27E	20	50	126
		Jinks No. 6	67896 ✓	6S	27E	20	50	127
		Jinks 22A	67897 ✓	6S	27E	18	410	341
		Jinks 23A	67898 ✓	6S	27E	18	410	343
		Jinks No. 24	67899 ✓	6S	27E	17	50	145
		Jinks No. 25	67900 ✓	6S	27E	17	50	146
		Jinks No. 26	67901 ✓	6S	27E	17	50	147
		Jinks No. 27	67902 ✓	6S	27E	17	83	126
	LS Juanita							
		Juanita A	67903 ✓	6S	27E	7	410	333
	LS Knob Hill							
		Knob Hill No. 20R	290501 ✓	6S	26E	12	411	235
		Knob Hill No. 22R	290502 ✓	6S	26E	12	411	237
	LS Lone Star							
		LS-1	283327 ✓	5S	27E	33	405	418
		LS-2	283328 ✓	5S	27E	33	405	420
		LS-3	283329 ✓	5S	27E	33	405	422
		LS-4	283330 ✓	5S	27E	33	405	424
		LS-5	283331 ✓	5S	27E	33	405	426
		LS-6	283332 ✓	5S	27E	33	405	428
		LS-7	283333 ✓	5S	27E	33	405	430
		LS-8	283334 ✓	5S	27E	33	405	432
		LS-9	283335 ✓	5S	27E	33	405	434
		LS-10	283336 ✓	5S	27E	33	405	436
		LS-11	283337 ✓	5S	27E	33	405	438
		LS-12	283338 ✓	5S	27E	33	405	440
		LS-13	283339 ✓	5S	27E	33	405	442
		LS-14	283340 ✓	5S	27E	33	405	444
		LS-15	283341 ✓	5S	27E	33	405	446
		LS-16	283342 ✓	5S	27E	33	405	448
		LS-17	283343 ✓	6S	27E	3	405	450
		LS-18	283344 ✓	6S	27E	3	405	452
		LS-19	283345 ✓	6S	27E	3	405	454
		LS-20	283346 ✓	6S	27E	3	405	456
		LS-21	289500 ✓	6S	26E	14	410	379
		LS-22	289501 ✓	6S	26E	11	410	381
		LS-23	289502 ✓	6S	26E	1	410	383
		LS-24	289503 ✓	6S	26E	12	410	385

"Postmarked timely"

38

ENTERED IN COMPUTER
R2 9/8/04

Type	Group	Name	AMC Number	T	R	S	Book	Page
		LS-25	289504 ✓	6S	26E	12	410	387
		LS-26	289505 ✓	6S	26E	12	410	389
		LS-27	289506 ✓	6S	27E	7	410	391
		LS-28	289507 ✓	6S	27E	18	410	393
		LS-29	289508 ✓	6S	26E	1	410	395
		LS-30	293492 ✓	6S	26E	23	414	39
		LS-31	293493 ✓	6S	26E	23	414	41
		LS-32	293494 ✓	6S	26E	23	414	43
		LS-33	293495 ✓	6S	26E	23	414	45
		LS-34	293496 ✓	6S	26E	14	414	47
		LS-35	293497 ✓	6S	26E	14	414	49
		LS-36	293498 ✓	6S	26E	14	414	51
		LS-37	294346 ✓	5S	27E	31	415	297
		LS-38	294347 ✓	5S	27E	31	415	307
		LS-39	294348 ✓	5S	27E	31	415	305
		LS-40	294349 ✓	5S	27E	31	415	319
		LS-41	294350 ✓	5S	27E	31	415	303
		LS-42	296318 ✓	6S	27E	10	416	902
		LS-43	296319 ✓	6S	27E	9	416	904
		LS-44	296320 ✓	6S	27E	10	416	906
		LS-45	296321 ✓	6S	27E	9	416	908
		LS-46	296322 ✓	6S	27E	9	416	910
		LS-47	296323 ✓	6S	27E	9	416	912
		LS-48	296324 ✓	6S	27E	9	416	914
		LS-49	296325 ✓	6S	27E	9	416	916
		LS-50	298849 ✓	6S	27E	17	419	992
		LS-51	298850 ✓	6S	27E	17	419	994
		LS-52	298851 ✓	6S	27E	17	419	996
		LS-53	298852 ✓	6S	27E	20	419	998
		LS-54	298853 ✓	6S	27E	20	420	1
		LS-55	298854 ✓	6S	27E	20	420	3
		LS-56	298855 ✓	6S	27E	20	420	5
		LS-57	298856 ✓	6S	27E	20	420	7
		LS-58	298857 ✓	6S	27E	17	420	9
		LS-59	298858 ✓	6S	27E	17	420	11
		LS-60	298859 ✓	6S	27E	17	420	13
		LS-61	298860 ✓	6S	27E	6	420	45
		LS-62	329037 ✓	6S	27E	18	471	421
		LS-63	329038 ✓	6S	27E	18	471	423
		LS-64	329039 ✓	6S	27E	18	471	425
		LS-65	329040 ✓	6S	27E	18	471	427

"Postmarked timely"

Friday, July 23, 2004

41

Page 23 of 45

ENTERED IN COMPUTER
R2 9/8/04

Type	Group	Name	AMC Number	T	R	S	Book	Page
		LS-66	329041	6S	27E	18	471	429
		LS-67	329042	6S	27E	18	471	431
		LS-68	329043	6S	26E	12	471	433
		LS-69	329044	6S	26E	12	471	435
		LS-70	329045	6S	26E	12	471	437
		LS-71	329046	6S	26E	12	471	439
		LS-72	329047	6S	26E	12	471	441
		LS-73	329048	6S	26E	12	471	443
		LS-74	329049	6S	26E	12	471	445
		LS-75	329050	6S	26E	12	471	447
		LS-76	329051	6S	26E	12	471	449
		LS-77	329052	6S	26E	12	471	451
		LS-78	329053	6S	26E	12	471	453
		LS-79	329054	6S	26E	12	471	455
		LS-80	329055	6S	26E	1	471	457
		LS-81	329056	6S	26E	1	471	459
		LS-82	329057	6S	26E	1	471	461
		LS-83	329058	6S	26E	1	471	463
		LS-84	329059	6S	26E	12	471	465
		LS-85	329060	6S	26E	12	471	467
		LS-86	329061	6S	26E	12	471	469
		LS-87A	329062	6S	26E	12	478	253
		LS-88	329063	6S	26E	12	471	473
	LS Lulu Belle							
		Lulu Belle R	290503	6S	26E	12	411	239
	LS M							
		M1	321860	6S	27E	15	448	441
		M2	321861	6S	27E	15	448	443
		M3	321862	6S	27E	15	448	445
		M4	321863	6S	27E	15	448	447
		M5	321864	6S	27E	15	448	449
		M6	321865	6S	27E	15	448	451
		M7	321866	6S	27E	15	448	453
		M8	321867	6S	27E	15	448	455
		M9	321868	6S	27E	15	448	457
		M10	321869	6S	27E	15	448	459
		M11	321870	6S	27E	15	448	461
		M12	321871	6S	27E	15	448	463
		M13	321872	6S	27E	15	448	465
		M14	321873	6S	27E	15	448	467
		M15	321874	6S	27E	15	448	469

"Postmarked timely"

39
 ENTERED IN COMPUTER
 RE 9/8/04

Type	Group	Name	AMC Number	T	R	S	Book	Page
		M16	321875	6S	27E	15	448	471
		M17	321876	6S	27E	15	448	473
		M18	321877	6S	27E	15	448	475
		M37	321878	6S	27E	10	448	477
		M38	321879	6S	27E	10	448	479
		M39	321880	6S	27E	15	448	481
		M40	321881	6S	27E	15	448	483
		M41	321882	6S	27E	15	448	485
		M42	321883	6S	27E	15	448	487
		M43	321884	6S	27E	15	448	489
		M44	321885	6S	27E	15	448	491
		M45	321886	6S	27E	15	448	493
		M46	321887	6S	27E	15	448	495
		M47	321888	6S	27E	15	448	497
		M48	321889	6S	27E	15	448	499
		M49	321890	6S	27E	15	448	501
		M50	321891	6S	27E	15	448	503
		M51	321892	6S	27E	15	448	505
		M52	321893	6S	27E	15	448	507
		M53	321894	6S	27E	15	448	509
		M54	321895	6S	27E	15	448	511
		M73	321896	6S	27E	10	448	513
		M74	321897	6S	27E	10	448	515
		M75	321898	6S	27E	10	448	517
		M76	321899	6S	27E	10	448	519
		M77	321900	6S	27E	10	448	521
		M78	321901	6S	27E	10	448	523
		M79	321902	6S	27E	10	448	525
		M80	321903	6S	27E	10	448	527
		M81	321904	6S	27E	10	448	529
		M82	321905	6S	27E	10	448	531
		M83	321906	6S	27E	10	448	533
		M84	321907	6S	27E	10	448	535
		M85	321908	6S	27E	10	448	537
		M86	321909	6S	27E	10	448	539
		M87	321910	6S	27E	11	448	541
		M88	321911	6S	27E	11	448	543
		M89	321912	6S	27E	11	448	545
		M90	321913	6S	27E	11	448	547
		M91	321914	6S	27E	11	448	549
		M92	321915	6S	27E	11	448	551

"Postmarked timely"

Friday, July 23, 2004

41

ENTERED IN COMPUTER
RE 9/8/07

Type	Group	Name	AMC Number	T	R	S	Book	Page
		M93	321916	6S	27E	11	448	553
		M94	321917	6S	27E	11	448	555
		M95	321918	6S	27E	11	448	557
		M96	321919	6S	27E	11	448	559
		M97	321920	6S	27E	11	448	561
		M98	321921	6S	27E	11	448	563
		M99	321922	6S	27E	11	448	565
		M100	321923	6S	27E	11	448	567
		M101	321924	6S	27E	11	448	569
		M102	321925	6S	27E	11	448	571
		M103	321926	6S	27E	11	448	573
		M104	321927	6S	27E	11	448	575
		M105	321928	6S	27E	10	448	577
		M106	321929	6S	27E	10	448	579
		M107	321930	6S	27E	10	448	581
		M108	321931	6S	27E	10	448	583
		M109	321932	6S	27E	10	448	585
		M110	321933	6S	27E	11	448	587
		M111	321934	6S	27E	11	448	589
		M112	321935	6S	27E	11	448	591
		M113	321936	6S	27E	11	448	593
		M114	321937	6S	27E	11	448	595
		M115	321938	6S	27E	11	448	597
		M116	321939	6S	27E	11	448	599
		M117	321940	6S	27E	11	448	601
		M118	321941	6S	27E	11	448	603
		M119	321942	6S	27E	10	448	605
		M120	321943	6S	27E	10	448	607
		M121	321944	6S	27E	11	448	609
		M122	321945	6S	27E	11	448	611
		M123	321946	6S	27E	11	448	613
		M124	321947	6S	27E	11	448	615
		M125	321948	6S	27E	9	448	617
		M126	321949	6S	27E	9	448	619
		M56	324229	6S	27E	11	452	54
		M58	324230	6S	27E	11	452	56
		M60	324231	6S	27E	11	452	58
		M62	324232	6S	27E	11	452	60
		M64	324233	6S	27E	11	452	62
		M66	324234	6S	27E	11	452	64
		M68	324235	6S	27E	11	452	66

"Postmarked timely"

41
ENTERED IN COMPUTER

RE 9/8/04

Type	Group	Name	AMC Number	T	R	S	Book	Page
		M70	324236	6S	27E	11	452	68
		M72	324237	6S	27E	11	452	70
		M19	326843	6S	27E	15	463	593
		M20	326844	6S	27E	15	463	595
		M21	326845	6S	27E	15	463	597
		M22	326846	6S	27E	15	463	599
		M23	326847	6S	27E	14	463	601
		M24	326848	6S	27E	14	463	603
		M25	326849	6S	27E	14	463	605
		M26	326850	6S	27E	14	463	607
		M27	326851	6S	27E	14	463	609
		M28	326852	6S	27E	14	463	611
		M29	326853	6S	27E	14	463	613
		M30	326854	6S	27E	14	463	615
		M31	326855	6S	27E	14	463	617
		M55	326856	6S	27E	15	463	629
		M32	326857	6S	27E	14	463	619
		M33	326858	6S	27E	14	463	621
		M34	326859	6S	27E	14	463	623
		M35	326860	6S	27E	14	463	625
		M36	326861	6S	27E	14	463	627
		M57	326862	6S	27E	15	463	631
		M59	326863	6S	27E	14	463	633
		M61	326864	6S	27E	14	463	635
		M63	326865	6S	27E	14	463	637
		M65	326866	6S	27E	14	463	639
		M67	326867	6S	27E	14	463	641
		M69	326868	6S	27E	14	463	643
		M71	326869	6S	27E	14	463	645
		M145	326870	6S	27E	22	463	647
		M146	326871	6S	27E	22	463	649
		M147	326872	6S	27E	22	463	651
		M148	326873	6S	27E	22	463	653
		M149	326874	6S	27E	22	463	655
		M150	326875	6S	27E	22	463	657
		M151	326876	6S	27E	22	463	659
		M152	326877	6S	27E	22	463	661
		M153	326878	6S	27E	22	463	663
		M154	326879	6S	27E	22	463	665
		M155	326880	6S	27E	22	463	667
		M156	326881	6S	27E	22	463	669

"postmarked timely"

41
ENTERED IN COMPUTER
RE 9/8/04

Type	Group	Name	AMC Number	T	R	S	Book	Page
		M157	326882	6S	27E	22	463	671
		M158	326883	6S	27E	22	463	673
		M159	326884	6S	27E	22	463	675
		M160	326885	6S	27E	22	463	677
		M161	326886	6S	27E	22	463	679
		M162	326887	6S	27E	22	463	681
		M163	326888	6S	27E	23	463	683
		M164	326889	6S	27E	23	463	685
		M165	326890	6S	27E	23	463	687
		M166	326891	6S	27E	23	463	689
		M167	326892	6S	27E	23	463	691
		M168	326893	6S	27E	23	463	693
		M169	326894	6S	27E	23	463	695
		M170	326895	6S	27E	23	463	697
		M171	326896	6S	27E	23	463	699
		M172	326897	6S	27E	23	463	701
		M173	326898	6S	27E	23	463	703
		M174	326899	6S	27E	23	463	705
		M175	326900	6S	27E	23	463	707
		M176	326901	6S	27E	23	463	709
		M177	326902	6S	27E	23	463	711
		M178	326903	6S	27E	23	463	713
		M188	326904	6S	27E	22	463	715
		M189	326905	6S	27E	22	463	717
		M190	326906	6S	27E	22	463	719
		M191	326907	6S	27E	22	463	721
		M192	326908	6S	27E	22	463	723
		M193	326909	6S	27E	22	463	725
		M194	326910	6S	27E	22	463	727
		M195	326911	6S	27E	22	463	729
		M196	326912	6S	27E	22	463	731
		M197	326913	6S	27E	22	463	733
		M199	326914	6S	27E	22	463	735
		M200	326915	6S	27E	22	463	737
		M201	326916	6S	27E	22	463	739
		M202	326917	6S	27E	22	463	741
		M203	326918	6S	27E	22	463	743
		M204	326919	6S	27E	22	463	745
		M205	326920	6S	27E	22	463	747
		M206	326921	6S	27E	22	463	749
		M207	333390	6S	27E	21	488	141

"Postmarked timely"

ENTERED IN COMPUTER
RE 9/8/04

Type	Group	Name	AMC Number	T	R	S	Book	Page
		M208	333391	6S	27E	21	488	143
		M209	333392	6S	27E	21	488	145
		M210	333393	6S	27E	21	488	147
		M211	333394	6S	27E	21	488	149
		M212	333395	6S	27E	21	488	151
		M213	333396	6S	27E	21	488	153
		M214	333397	6S	27E	21	488	155
		M215	333398	6S	27E	21	488	157
		M216	333399	6S	27E	21	488	159
		M217	333400	6S	27E	21	488	161
		M218	333401	6S	27E	21	488	163
		M219	333402	6S	27E	21	488	165
		M220	333403	6S	27E	21	488	167
		M221	333404	6S	27E	21	488	169
		M222	333405	6S	27E	21	488	171
		M223	333406	6S	27E	21	488	173
		M224	333407	6S	27E	21	488	175
		M225	333408	6S	27E	21	488	177
		M226	333409	6S	27E	21	488	179
		M227	333410	6S	27E	21	488	181
		M228	333411	6S	27E	21	488	183
		M229	333412	6S	27E	21	488	185
		M230	333413	6S	27E	21	488	187
		M231	333414	6S	27E	21	488	189
		M232	333415	6S	27E	21	488	191
		M233	333416	6S	27E	21	488	193
		M234	333417	6S	27E	21	488	195
		M235	333418	6S	27E	21	488	197
		M236	333419	6S	27E	16	488	199
		M237	333420	6S	27E	16	488	201
		M238	333421	6S	27E	16	488	203
	LS Mas	Mas No. 9	67657	6S	26E	27	249	269
		Mas No. 10	67658	6S	26E	27	249	270
		Mas No. 11	67659	6S	26E	27	249	271
		Mas No. 12	67660	6S	26E	27	249	272
		Mas No. 13	67661	6S	26E	27	249	273
		Mas No. 14	67662	6S	26E	27	249	274
		Mas No. 15	67663	6S	26E	27	249	275
		Mas No. 16	67664	6S	26E	27	249	276
		Mas No. 17	67665	6S	26E	27	249	277

"Postmarked timely"

Friday, July 23, 2004

40
 ENTERED IN COMPUTER
 RE 9/8/04

Type	Group	Name	AMC Number	T	R	S	Book	Page
		Mas No. 18	67666	6S	26E	27	249	278
		Mas No. 19	67667	6S	26E	34	249	279
		Mas No. 20	67668	6S	26E	34	249	280
		Mas No. 21	67669	6S	26E	34	249	281
		Mas No. 22	67670	6S	26E	34	249	282
		Mas No. 23	67671	6S	26E	34	249	283
		Mas No. 24	67672	6S	26E	34	249	284
		Mas No. 25	67673	6S	26E	34	249	285
		Mas No. 26	67674	6S	26E	34	249	286
		Mas No. 27	67675	6S	26E	34	249	287
		Mas No. 28	67676	6S	26E	34	249	288
		Mas No. 29	67677	6S	26E	34	249	289
		Mas No. 30	67678	6S	26E	34	249	290
		Mas No. 31	67679	6S	26E	34	249	291
		Mas No. 32	67680	6S	26E	34	249	292
		Mas No. 33	67681	6S	26E	34	249	293
		Mas No. 34	67682	6S	26E	34	249	294
		Mas No. 35	67683	6S	26E	34	249	295
		Mas No. 36	67684	6S	26E	34	249	296
		Mas No. 45	67685	6S	26E	27	249	297
		Mas No. 46	67686	6S	26E	27	249	298
		Mas No. 47	67687	6S	26E	27	249	299
		Mas No. 48	67688	6S	26E	27	249	300
		Mas No. 49	67689	6S	26E	27	249	301
		Mas No. 50	67690	6S	26E	27	249	302
		Mas No. 51	67691	6S	26E	27	249	303
		Mas No. 52	67692	6S	26E	27	249	304
		Mas No. 53	67693	6S	26E	27	249	305
		Mas No. 54	67694	6S	26E	27	249	306
		Mas No. 55	67695	6S	26E	27	249	307
		Mas No. 56	67696	6S	26E	27	249	308
		Mas No. 57	67697	6S	26E	27	249	309
		Mas No. 58	67698	6S	26E	27	249	310
		Mas No. 59	67699	6S	26E	27	249	311
		Mas No. 60	67700	6S	26E	27	249	312
		Mas No. 61	67701	6S	26E	27	249	313
		Mas No. 62	67702	6S	26E	27	249	314
		Mas No. 63	67703	6S	26E	27	249	315
		Mas No. 64	67704	6S	26E	27	249	316
		Mas No. 65	67705	6S	26E	27	249	317
		Mas No. 66	67706	6S	26E	27	249	318

"Postmarked timely"

41
 ENTERED IN COMPUTER
 RE 9/8/04

Type	Group	Name	AMC Number	T	R	S	Book	Page
		Mas No. 67	67707	6S	26E	27	249	319
		Mas No. 68	67708	6S	26E	27	249	320
		Mas No. 69	67709	6S	26E	27	249	321
		Mas No. 70	67710	6S	26E	27	249	322
		Mas No. 71	67711	6S	26E	27	249	323
		Mas No. 72	67712	6S	26E	34	249	324
		Mas No. 73	67713	6S	26E	28	249	325
		Mas No. 74	67714	6S	26E	28	249	326
		Mas No. 75	67715	6S	26E	28	249	327
		Mas No. 76	67716	6S	26E	28	249	328
		Mas No. 77	67717	6S	26E	28	249	329
		Mas No. 78	67718	6S	26E	28	249	330
		Mas No. 79	67719	6S	26E	28	249	331
		Mas No. 80	67720	6S	26E	28	249	332
		Mas No. 81	67721	6S	26E	28	249	333
		Mas No. 82	67722	6S	26E	28	249	334
		Mas No. 83	67723	6S	26E	33	249	335
		Mas No. 84	67724	6S	26E	33	249	336
		Mas No. 85	67725	6S	26E	33	249	337
		Mas No. 86	67726	6S	26E	33	249	338
		Mas No. 87	67727	6S	26E	33	249	339
		Mas No. 88	67728	6S	26E	33	249	340
		Mas No. 89	67729	6S	26E	33	249	341
		Mas No. 90	67730	6S	26E	33	249	342
		Mas No. 91	67731	6S	26E	33	249	343
		Mas No. 92	67732	6S	26E	33	249	344
		Mas No. 93	67733	6S	26E	33	249	345
		Mas No. 94	67734	6S	26E	33	249	346
		Mas No. 96	67735	6S	26E	33	249	348
		Mas No. 98	67736	6S	26E	33	249	349
		Mas No. 100	67737	6S	26E	33	249	350
	LS Mesquite							
		Mesquite A	67654	6S	26E	12	410	427
	LS Oso Ensendada							
		Oso Ensenada #3	67780	6S	27E	4	45	323
		Oso Ensenada #4	67781	6S	27E	3	45	324
		Oso Ensenada #5	67782	6S	27E	4	45	325
		Oso Ensenada #6	67783	6S	27E	3	45	326
		Oso Ensenada #7	67784	6S	27E	4	45	327
		Oso Ensenada #8	67785	6S	27E	3	45	328
		Oso Ensenada #9	67786	6S	27E	4	45	329

"Postmarked timely"

39

ENTERED IN COMPUTER
R2 9/8/07

Type	Group	Name	AMC Number	T	R	S	Book	Page
		Oso Ensenada #10	67787	6S	27E	3	45	330
		Oso Ensenada #11	67788	6S	27E	4	45	331
		Oso Ensenada #12	67789	6S	27E	3	45	332
		Oso Ensenada #13	67790	6S	27E	4	45	333
		Oso Ensenada #14	67791	6S	27E	3	45	334
		Oso Ensenada #15	67792	6S	27E	4	45	335
		Oso Ensenada #16	67793	6S	27E	3	45	336
	LS Pabst							
		Pabst A	67655	6S	26E	14	414	37
	LS Pond							
		Pond #1	67794	5S	27E	33	45	303
		Pond #2	67795	5S	27E	33	45	304
		Pond #3	67796	5S	27E	33	45	305
		Pond #4	67797	5S	27E	33	45	306
		Pond #5	67798	5S	27E	33	45	307
		Pond #6	67799	5S	27E	33	45	308
		Pond #7	67800	5S	27E	33	45	309
		Pond #8	67801	5S	27E	33	45	310
		Pond #9	67802	5S	27E	33	45	311
		Pond #10	67803	5S	27E	33	45	312
		Pond #11	67804	5S	27E	33	45	313
		Pond #12	67805	5S	27E	33	45	314
		Pond #13	67806	5S	27E	33	45	315
		Pond #14	67807	5S	27E	33	45	316
		Pond #15	67808	5S	27E	33	45	317
		Pond #16	67809	5S	27E	33	45	318
		Pond #17	67810	5S	27E	33	45	319
		Pond #18	67811	5S	27E	33	45	320
	LS Round Ridge							
		Round Ridge 1R	289509	6S	27E	18	410	335
		Round Ridge 2R	289510	6S	27E	18	410	337
		Round Ridge 3R	289511	6S	27E	18	410	339
	LS Scalper							
		Scalper 7A	67819	6S	27E	8	416	938
		Scalper #8	67820	6S	27E	9	40	344
		Scalper 9A	67821	6S	27E	9	416	940
		Scalper #10	67822	6S	27E	9	40	346
		Scalper 11A	67823	6S	27E	9	416	942
		Scalper #12	67824	6S	27E	9	40	348
		Scalper 13A	67825	6S	27E	9	416	944
		Scalper #14	67826	6S	27E	9	40	350

"Postmarked timely"

Type	Group	Name	AMC Number	T	R	S	Book	Page
		Scalper 15A	67827	6S	27E	9	416	946
		Scalper #16	67828	6S	27E	9	40	352
	LS Schlitz							
		Schlitz A	67656	6S	26E	14	414	35
	LS Senorbac							
		Senorbac 17A	67544	5S	27E	31	415	291
		Senorbac 18A	67545	5S	27E	31	415	289
		Senorbac 19A	67546	5S	27E	31	415	281
		Senorbac 20A	67547	5S	27E	31	415	283
		Senorbac 21A	67548	5S	27E	31	415	293
		Senorbac 22A	67549	5S	27E	31	415	295
		Senorbac 23A	67550	5S	27E	31	415	299
		Senorbac 24A	67551	5S	27E	31	415	301
		Senorbac 26A	67553	5S	27E	31	415	323
		Senorbac 27A	67554	5S	27E	31	415	325
		Senorbac 28A	67555	5S	27E	31	415	321
		Senorbac 29A	67556	5S	27E	31	415	315
		Senorbac 30A	67557	5S	27E	31	415	317
		Senorbac 31A	67558	5S	27E	31	415	329
		Senorbac 32A	67559	5S	27E	31	415	327
		Senorbac 34A	67560	5S	27E	31	415	331
		Senorbac 35A	67561	5S	27E	31	415	333
		Senorbac 36A	67562	5S	27E	32	415	309
	SZ AZCO							
		AZCO #1 Amended	292727	6S	27E	33	512	669
		AZCO #2 Amended	292728	7S	27E	4	512	671
		AZCO #3 Amended	292729	6S	27E	33	512	673
		AZCO #4 Amended	292730	7S	27E	4	512	675
		AZCO #5 Amended	292731	6S	27E	33	512	677
		AZCO #6 Amended	292732	7S	27E	4	512	679
		AZCO #7 Amended	292733	6S	27E	33	512	681
		AZCO #8 Amended	292734	7S	27E	4	512	683
		AZCO #9 Amended	292735	6S	27E	33	512	685
		AZCO #10 Amended	292736	7S	27E	4	512	687
		AZCO #11 Amended	292737	6S	27E	33	512	689
		AZCO #12 Amended	292738	7S	27E	4	512	691
		AZCO #13 Amended	292739	6S	27E	33	512	693
		AZCO #14 Amended	292740	7S	27E	4	512	695
		AZCO #15 Amended	292741	6S	27E	33	512	697
		AZCO #16 Amended	292742	7S	27E	4	512	699
		AZCO #17 Amended	292743	6S	27E	33	512	701

"Postmarked timely"

38

ENTERED IN COMPUTER

RE 9/8/04

Type	Group	Name	AMC Number	T	R	S	Book	Page
		AZCO #18 Amended	292744	7S	27E	4	512	703
		AZCO #33 Amended	292759	6S	27E	33	512	705
		AZCO #34 Amended	292760	6S	27E	33	512	707
		AZCO #35 Amended	292761	6S	27E	33	512	709
		AZCO #36 Amended	292762	6S	27E	33	512	711
		AZCO #37 Amended	292763	6S	27E	33	512	713
		AZCO #38 Amended	292764	6S	27E	33	512	715
		AZCO #100 Amended	292765	6S	27E	33	512	731
		AZCO #101 Amended	292766	6S	27E	33	512	733
		AZCO #102 Amended	292767	6S	27E	33	512	735
		AZCO #103 Amended	292768	6S	27E	33	512	737
		AZCO #104 Amended	292769	6S	27E	33	512	739
		AZCO #105 Amended	292770	6S	27E	33	512	741
		AZCO #106 Amended	292771	6S	27E	33	512	743
		AZCO #107 Amended	292772	6S	27E	33	512	745
		AZCO #108 Amended	292773	6S	27E	33	512	747
		AZCO #109 Amended	292774	6S	27E	33	512	749
		AZCO #110 Amended	292775	6S	27E	33	512	751
		AZCO #111 Amended	292776	6S	27E	33	512	753
		AZCO #112 Amended	292777	6S	27E	33	512	755
		AZCO #113 Amended	292778	6S	27E	33	512	757
		AZCO #126 Amended	292791	6S	27E	27	512	759
		AZCO #127 Amended	292792	6S	27E	27	512	761
		AZCO #128 Amended	292793	6S	27E	34	512	763
		AZCO #129 Amended	292794	6S	27E	34	512	765
		AZCO #130 Amended	292795	6S	27E	34	512	767
		AZCO #131 Amended	292796	6S	27E	34	512	769
		AZCO #132 Amended	292797	6S	27E	34	512	771
		AZCO #133 Amended	292798	6S	27E	34	512	773
		AZCO #134 Amended	292799	6S	27E	34	512	775
		AZCO #135 Amended	292800	6S	27E	34	512	777
		AZCO #136 Amended	292801	6S	27E	34	512	779
		AZCO #137 Amended	292802	6S	27E	34	512	781
		AZCO #138 Amended	292803	6S	27E	34	512	783
		AZCO #139 Amended	292804	6S	27E	34	512	785
		AZCO #144 Amended	292809	6S	27E	34	512	787
		AZCO #145 Amended	292810	6S	27E	34	512	789
		AZCO #146 Amended	292811	6S	27E	34	512	791
		AZCO #147 Amended	292812	6S	27E	34	512	793
		AZCO #155 Amended	292820	6S	27E	28	512	795
		AZCO #157 Amended	292822	6S	27E	28	512	797

"Postmarked timely"

Friday, July 23, 2004

41
 ENTERED IN COMPUTER
 RE 9/8/04

Page 34 of 45

Type	Group	Name	AMC Number	T	R	S	Book	Page
		AZCO #159 Amended	292824	6S	27E	28	512	799
		AZCO #161 Amended	292826	6S	27E	28	512	801
		AZCO #163 Amended	292828	6S	27E	27	512	803
		AZCO #164 Amended	292829	6S	27E	27	512	805
		AZCO #165 Amended	292830	6S	27E	27	512	807
		AZCO #166 Amended	292831	6S	27E	27	512	809
		AZCO #167 Amended	292832	6S	27E	27	512	811
		AZCO #168 Amended	292833	6S	27E	27	512	813
		AZCO #169 Amended	292834	6S	27E	27	512	815
		AZCO #170 Amended	292835	6S	27E	27	512	817
		AZCO #171 Amended	292836	6S	27E	27	512	819
		AZCO #172 Amended	292837	6S	27E	27	512	821
		AZCO #173 Amended	292838	6S	27E	27	512	823
		AZCO #174 Amended	292839	6S	27E	27	512	825
		AZCO #175 Amended	292840	6S	27E	27	512	827
		AZCO #176 Amended	292841	6S	27E	27	512	829
		AZCO #177 Amended	292842	6S	27E	27	512	831
		AZCO #178 Amended	292843	6S	27E	27	512	833
		AZCO #179 Amended	292844	6S	27E	27	512	835
		AZCO #180 Amended	292845	6S	27E	26	512	837
		AZCO #181 Amended	292846	6S	27E	26	512	839
		AZCO #182 Amended	292847	6S	27E	26	512	841
		AZCO #183 Amended	292848	6S	27E	26	512	843
		AZCO #195 Amended	292850	6S	27E	27	512	857
		AZCO #196 Amended	292851	6S	27E	26	512	859
		AZCO #197 Amended	292852	6S	27E	26	512	861
		AZCO #198 Amended	292853	6S	27E	26	512	863
		AZCO #202 Amended	292856	6S	27E	35	512	865
		AZCO #39 Amended	294150	6S	27E	33	512	717
		AZCO #40 Amended	294151	6S	27E	33	512	719
		AZCO #41 Amended	294152	6S	27E	33	512	721
		AZCO #42 Amended	294153	6S	27E	33	512	723
		AZCO #43 Amended	294154	6S	27E	28	512	725
		AZCO #203 Amended	294155	6S	27E	28	512	867
		AZCO #205 Amended	294157	6S	27E	28	512	869
		AZCO #207 Amended	294159	6S	27E	28	512	871
		AZCO #209 Amended	294161	6S	27E	28	512	873
		AZCO #357 Amended	294167	6S	27E	24	512	889
		AZCO #359 Amended	294168	6S	27E	24	512	893
		AZCO #361 Amended	294169	6S	27E	24	512	897
		AZCO #363 Amended	294170	6S	27E	24	512	901

"Postmarked timely"

Friday, July 23, 2004

41

ENTERED IN COMPUTER
9/8/04 RE

Page 35 of 45

Type	Group	Name	AMC Number	T	R	S	Book	Page
		AZCO #364 Amended	294171	6S	27E	24	512	903
		AZCO #365 Amended	294172	6S	27E	24	512	905
		AZCO #366 Amended	294173	6S	27E	24	512	907
		AZCO #367 Amended	294174	6S	27E	23	512	909
		AZCO #368 Amended	294175	6S	27E	23	512	911
		AZCO #369 Amended	294176	6S	27E	23	512	913
		AZCO #370 Amended	294177	6S	27E	23	512	915
		AZCO #371 Amended	294178	6S	27E	23	512	917
		AZCO #372 Amended	294179	6S	27E	23	512	919
		AZCO #373 Amended	294180	6S	27E	23	512	921
		AZCO #374 Amended	294181	6S	27E	23	512	923
		AZCO #375 Amended	294182	6S	27E	23	512	925
		AZCO #376 Amended	294183	6S	27E	23	512	927
		AZCO #377 Amended	294184	6S	27E	23	512	929
		AZCO #378 Amended	294185	6S	27E	23	512	931
		AZCO #379 Amended	294186	6S	27E	23	512	933
		AZCO #380 Amended	294187	6S	27E	23	512	935
		AZCO #381 Amended	294188	6S	27E	26	512	937
		AZCO #382 Amended	294189	6S	27E	26	512	939
		AZCO #383 Amended	294190	6S	27E	26	512	941
		AZCO #384 Amended	294191	6S	27E	26	512	943
		AZCO #300 Amended	294192	6S	27E	30	512	875
		AZCO #301 Amended	294193	6S	27E	30	512	877
		AZCO #302 Amended	294194	6S	27E	25	512	879
		AZCO #303 Amended	294195	6S	27E	25	512	881
		AZCO #304 Amended	294196	6S	27E	25	512	883
		AZCO #305 Amended	294197	6S	27E	30	512	885
		AZCO #306 Amended	294198	6S	27E	30	512	887
		AZCO #44 Amended	298861	6S	27E	34	512	727
		AZCO #45 Amended	298862	6S	27E	34	512	729
		AZCO #185 Amended	298867	6S	27E	26	512	845
		AZCO #400 Amended	298868	6S	27E	36	512	945
		AZCO #402 Amended	298870	6S	27E	36	512	947
		AZCO #410 Amended	298876	6S	27E	36	512	949
		AZCO #411 Amended	298877	6S	27E	29	512	951
		AZCO #412 Amended	298878	6S	27E	29	512	953
		AZCO #413 Amended	298879	6S	27E	29	512	955
		AZCO #414 Amended	298880	6S	27E	29	512	957
		AZCO #415 Amended	298881	6S	27E	29	512	959
		AZCO #416 Amended	298882	6S	27E	29	512	961
		AZCO #417 Amended	298883	6S	27E	29	512	963

"Postmarked timely"

41
ENTERED IN COMPUTER

RE 9/8/04

Type	Group	Name	AMC Number	T	R	S	Book	Page
		AZCO #418 Amended	298884	6S	27E	29	512	965
		AZCO #419 Amended	298885	6S	27E	29	512	967
		AZCO #420 Amended	298886	6S	27E	29	512	969
		AZCO #421 Amended	298887	6S	27E	29	512	971
		AZCO #422 Amended	298888	6S	27E	29	512	973
		AZCO #423 Amended	298889	6S	27E	29	512	975
		AZCO #424 Amended	298890	6S	27E	29	512	977
		AZCO #425 Amended	298891	6S	27E	29	512	979
		AZCO #426 Amended	298892	6S	27E	29	512	981
		AZCO #427 Amended	298893	6S	27E	29	512	983
		AZCO #428 Amended	298894	6S	27E	29	512	985
		AZCO #429 Amended	298895	6S	27E	29	512	987
		AZCO #430 Amended	298896	6S	27E	29	512	989
		AZCO #461 Amended	298897	6S	27E	28	513	11
		AZCO #462 Amended	298898	6S	27E	28	513	13
		AZCO #463 Amended	298899	6S	27E	28	513	15
		AZCO #190 Amended	298929	6S	27E	27	512	847
		AZCO #191 Amended	298930	6S	27E	27	512	849
		AZCO #192 Amended	298931	6S	27E	27	512	851
		AZCO #193 Amended	298932	6S	27E	27	512	853
		AZCO #194 Amended	298933	6S	27E	27	512	855
		AZCO #358 Amended	298934	6S	27E	24	512	891
		AZCO #360 Amended	298935	6S	27E	24	512	895
		AZCO #362 Amended	298936	6S	27E	24	512	899
		AZCO #441 Amended	305755	6S	27E	29	512	991
		AZCO #442 Amended	305756	6S	27E	29	512	993
		AZCO #443 Amended	305757	6S	27E	29	512	995
		AZCO #444 Amended	305758	6S	27E	21	512	997
		AZCO #445 Amended	305759	6S	27E	20	512	999
		AZCO #446 Amended	305760	6S	27E	20	513	1
		AZCO #447 Amended	305761	6S	27E	20	513	3
		AZCO #448 Amended	305762	6S	27E	20	513	5
		AZCO #449 Amended	305763	6S	27E	20	513	7
		AZCO #450 Amended	305764	6S	27E	20	513	9
		AZCO #465 Amended	324367	6S	27E	28	513	17
		AZCO #466 Amended	324368	6S	27E	28	513	19
		AZCO #467 Amended	324369	6S	27E	28	513	21
		AZCO #468 Amended	324370	6S	27E	28	513	23
		AZCO #469 Amended	324371	6S	27E	21	513	25
	SZ SG	SG 1	340956	6S	27E	20	513	27

"Postmarked timely"

Friday, July 23, 2004

Page 37 of 45

ENTERED IN COMPUTER
RE 9/8/04

Type	Group	Name	AMC Number	T	R	S	Book	Page
		SG 2	340957	6S	27E	28	513	29
		SG 3	340958	6S	27E	29	513	31
		SG 4	340959	6S	27E	29	513	33
		SG 5	340960	6S	27E	29	513	35
		SG 6	340961	6S	27E	33	513	37
		SG 7	340962	6S	27E	33	513	39
		SG 8	340963	6S	27E	33	513	41
		SG 9	340964	7S	27E	4	513	43
		SG 10	340965	7S	27E	4	513	45
		SG 11	340966	7S	27E	4	513	47
		SG 12 Amended	340967	7S	27E	4	525	947
		SG 13	340968	7S	27E	4	513	51
		SG 14	340969	7S	27E	4	513	53
		SG 15	340970	6S	27E	33	513	55
		SG 16	340971	6S	27E	33	513	57
		SG 17	340972	6S	27E	33	513	59
		SG 18	340973	6S	27E	33	513	61
		SG 19	340974	6S	27E	33	513	63
		SG 20	340975	6S	27E	33	513	65
		SG 21	340976	6S	27E	34	513	67
		SG 22	340977	6S	27E	34	513	69
		SG 23	340978	6S	27E	27	513	71
		SG 24	340979	6S	27E	34	513	73
		SG 25	340980	6S	27E	34	513	75
		SG 26	340981	6S	27E	26	513	77
		SG 27	340982	6S	27E	27	513	79
		SG 28	340983	6S	27E	26	513	81
		SG 29	340984	6S	27E	27	513	83
		SG 30	340985	6S	27E	27	513	85
		SG 31	340986	6S	27E	26	513	87
		SG 32	340987	6S	27E	27	513	89
		SG 33	340988	6S	27E	27	513	91
		SG 34	340989	6S	27E	23	513	93
		SG 35	340990	6S	27E	23	513	95
		SG 36	340991	6S	27E	23	513	97
		SG 37	340992	6S	27E	23	513	99
		SG 38	340993	6S	27E	28	513	101
		SG 39	340994	6S	27E	24	513	103
		SG 40	340995	6S	27E	25	513	105
		SG 41	340996	6S	27E	27	513	107
		SG 42	340997	6S	27E	28	513	109

"Postmarked timely"

41

ENTERED IN COMPUTER
RE 9/8/04

Type	Group	Name	AMC Number	T	R	S	Book	Page
		SG 43	340998	6S	27E	28	513	111
		SG 44	340999	6S	27E	23	513	113
		SG 45	341000	6S	27E	23	513	115
		SG 46	341001	6S	27E	25	513	117
		SG 47	344116	6S	27E	26	519	75
		SG 48	344117	6S	27E	26	519	77
		SG 49	344118	6S	27E	26	519	79
		SG 50	344119	6S	27E	23	519	81
		SG 51	344120	6S	27E	24	519	83
		SG 52	344121	6S	27E	24	519	85
		SG 53	344122	6S	27E	27	519	419
	SZ SZ							
		SZ 1	341002	6S	27E	29	513	119
		SZ 2	341003	6S	27E	29	513	121
		SZ 3	341004	6S	27E	29	513	123
		SZ 4	341005	6S	27E	29	513	125
		SZ 5	341006	6S	27E	29	513	127
		SZ 6	341007	6S	27E	29	513	129
		SZ 7	341008	6S	27E	29	513	131
		SZ 8	341009	6S	27E	29	513	133
		SZ 9	341010	6S	27E	29	513	135
		SZ 10	341011	6S	27E	29	513	137
		SZ 11	341012	6S	27E	29	513	139
		SZ 12	341013	6S	27E	29	513	141
		SZ 13	341014	6S	27E	29	513	143
		SZ 14	341015	6S	27E	20	513	145
		SZ 15	341016	6S	27E	20	513	147
		SZ 16	341017	6S	27E	20	513	149
		SZ 17	341018	6S	27E	20	513	151
		SZ 18	341019	6S	27E	20	513	153
		SZ 19	341020	6S	27E	20	513	155
		SZ 20	341021	6S	27E	20	513	157
		SZ 21	341022	6S	27E	20	513	159
		SZ 22	341023	6S	27E	20	513	161
		SZ 23	341024	6S	27E	20	513	163
		SZ 24	341025	6S	27E	20	513	165
		SZ 25	341026	6S	27E	20	513	167
Mill Site	Number:	218						
	SZ SOB							
		SOB 1	326065	6S	27E	27	458	703
		SOB 2	326066	6S	27E	27	458	704

"Postmarked timely"

Friday, July 23, 2004

Page 39 of 45

38
 ENTERED IN COMPUTER
 RE 9/8/04

Type	Group	Name	AMC Number	T	R	S	Book	Page
		SOB 3	326067	6S	27E	27	458	705
		SOB 4	326068	6S	27E	27	458	706
		SOB 5	326069	6S	27E	27	458	707
		SOB 6	326070	6S	27E	27	458	708
		SOB 7	326071	6S	27E	27	458	709
		SOB 8	326072	6S	27E	27	458	710
		SOB 9	326073	6S	27E	27	458	711
		SOB 10	326074	6S	27E	27	458	712
		SOB 11	326075	6S	27E	27	458	713
		SOB 12	326076	6S	27E	27	458	714
		SOB 13	326077	6S	27E	29	458	715
		SOB 14	326078	6S	27E	29	458	716
		SOB 15	326079	6S	27E	29	458	717
		SOB 16	326080	6S	27E	29	458	718
		SOB 17	326081	6S	27E	29	458	719
		SOB 18	326082	6S	27E	29	458	720
		SOB 19	326083	6S	27E	20	458	721
		SOB 20	326084	6S	27E	20	458	722
		SOB 21	326085	6S	27E	20	458	723
		SOB 22	326086	6S	27E	20	458	724
		SOB 23	326087	6S	27E	29	458	725
		SOB 24	326088	6S	27E	29	458	726
		SOB 25	326089	6S	27E	29	458	727
		SOB 26	326090	6S	27E	29	458	728
		SOB 27	326091	6S	27E	29	458	729
		SOB 28	326092	6S	27E	29	458	730
		SOB 29	326093	6S	27E	29	458	731
		SOB 30	326094	6S	27E	29	458	732
		SOB 31	326095	6S	27E	29	458	733
		SOB 32	326096	6S	27E	29	458	734
		SOB 33	326097	6S	27E	29	458	735
		SOB 34	326098	6S	27E	29	458	736
		SOB 35	326099	6S	27E	29	458	737
		SOB 36	326100	6S	27E	29	458	738
		SOB 37	326101	6S	27E	29	458	739
		SOB 38	326102	6S	27E	29	458	740
		SOB 39	326103	6S	27E	29	458	741
		SOB 40	326104	6S	27E	29	458	742
		SOB 41	326105	6S	27E	29	458	743
		SOB 42	326106	6S	27E	29	458	744
		SOB 43	326107	6S	27E	29	458	745

"Postmarked timely"

41

ENTERED IN COMPUTER
R2 9/8/04

Type	Group	Name	AMC Number	T	R	S	Book	Page
		SOB 44	326108	6S	27E	29	458	746
		SOB 45	326109	6S	27E	29	458	747
		SOB 46	326110	6S	27E	29	458	748
		SOB 47	326111	6S	27E	21	458	749
		SOB 48	326112	6S	27E	21	458	750
		SOB 49	326113	6S	27E	21	458	751
		SOB 50	326114	6S	27E	21	458	752
		SOB 51	326115	6S	27E	28	458	753
		SOB 52	326116	6S	27E	28	458	754
		SOB 53	326117	6S	27E	28	458	755
		SOB 54	326118	6S	27E	28	458	756
		SOB 55	326119	6S	27E	28	458	757
		SOB 56	326120	6S	27E	28	458	758
		SOB 57	326121	6S	27E	28	458	759
		SOB 58	326122	6S	27E	28	458	760
		SOB 59	326123	6S	27E	28	458	761
		SOB 60	326124	6S	27E	28	458	762
		SOB 61	326125	6S	27E	28	458	763
		SOB 62	326126	6S	27E	28	458	764
		SOB 63	326127	6S	27E	28	458	765
		SOB 64	326128	6S	27E	28	458	766
		SOB 65	326129	6S	27E	28	458	767
		SOB 66	326130	6S	27E	28	458	768
		SOB 67	326131	6S	27E	28	458	769
		SOB 68	326132	6S	27E	28	458	770
		SOB 69	326133	6S	27E	28	458	771
		SOB 70	326134	6S	27E	28	458	772
		SOB 71	326135	6S	27E	28	458	773
		SOB 72	326136	6S	27E	28	458	774
		SOB 73	326137	6S	27E	28	458	775
		SOB 74	326138	6S	27E	28	458	776
		SOB 75	326139	6S	27E	28	458	777
		SOB 76	326140	6S	27E	28	458	778
		SOB 77	326141	6S	27E	21	458	779
		SOB 78	326142	6S	27E	21	458	780
		SOB 79	326143	6S	27E	28	458	781
		SOB 80	326144	6S	27E	28	458	782
		SOB 81	326145	6S	27E	28	458	783
		SOB 82	326146	6S	27E	28	458	784
		SOB 83	326147	6S	27E	28	458	785
		SOB 84	326148	6S	27E	28	458	786

"Postmarked timely"

Friday, July 23, 2004

41

Page 41 of 45

ENTERED IN COMPUTER
RE 9/8/04

Type	Group	Name	AMC Number	T	R	S	Book	Page
		SOB 85	326149	6S	27E	28	458	787
		SOB 86	326150	6S	27E	28	458	788
		SOB 87	326151	6S	27E	28	458	789
		SOB 88	326152	6S	27E	28	458	790
		SOB 89	326153	6S	27E	28	458	791
		SOB 90	326154	6S	27E	28	458	792
		SOB 91	326155	6S	27E	28	458	793
		SOB 92	326156	6S	27E	28	458	794
		SOB 93	326157	6S	27E	28	458	795
		SOB 94	326158	6S	27E	28	458	796
		SOB 95	326159	6S	27E	28	458	797
		SOB 96	326160	6S	27E	28	458	798
		SOB 97	326161	6S	27E	28	458	799
		SOB 98	326162	6S	27E	28	458	800
		SOB 99	326163	6S	27E	28	458	801
		SOB 100	326164	6S	27E	28	458	802
		SOB 101	326165	6S	27E	28	458	803
		SOB 102	326166	6S	27E	28	458	804
		SOB 103	326167	6S	27E	28	458	805
		SOB 104	326168	6S	27E	28	458	806
		SOB 105	326169	6S	27E	28	458	807
		SOB 106	326170	6S	27E	28	458	808
		SOB 107	326171	6S	27E	28	458	809
		SOB 108	326172	6S	27E	28	458	810
		SOB 109	326173	6S	27E	28	458	811
		SOB 110	326174	6S	27E	28	458	812
		SOB 111	326175	6S	27E	33	458	813
		SOB 112	326176	6S	27E	33	458	814
		SOB 113	326177	6S	27E	33	458	815
		SOB 114	326178	6S	27E	33	458	816
		SOB 115	326179	6S	27E	28	458	817
		SOB 116	326180	6S	27E	28	458	818
		SOB 117	326181	6S	27E	28	458	819
		SOB 118	326182	6S	27E	28	458	820
		SOB 119	326183	6S	27E	28	458	821
		SOB 120	326184	6S	27E	28	458	822
		SOB 121	326185	6S	27E	28	458	823
		SOB 122	326186	6S	27E	28	458	824
		SOB 123	326187	6S	27E	28	458	825
		SOB 124	326188	6S	27E	28	458	826
		SOB 125	326189	6S	27E	28	458	827

"Postmarked timely"

ENTERED IN COMPUTER

41

RE 9/8/04

Type	Group	Name	AMC Number	T	R	S	Book	Page
		SOB 126	326190	6S	27E	28	458	828
		SOB 127	326191	6S	27E	28	458	829
		SOB 128	326192	6S	27E	28	458	830
		SOB 129	326193	6S	27E	28	458	831
		SOB 130	326194	6S	27E	28	458	832
		SOB 131	326195	6S	27E	28	458	833
		SOB 132	326196	6S	27E	28	458	834
		SOB 133	326197	6S	27E	28	458	835
		SOB 134	326198	6S	27E	28	458	836
		SOB 135	326199	6S	27E	28	458	837
		SOB 136	326200	6S	27E	28	458	838
		SOB 137	326201	6S	27E	28	458	839
		SOB 138	326202	6S	27E	28	458	840
		SOB 139	326203	6S	27E	28	458	841
		SOB 140	326204	6S	27E	28	458	842
		SOB 141	326205	6S	27E	28	458	843
		SOB 142	326206	6S	27E	28	458	844
		SOB 143	326207	6S	27E	28	458	845
		SOB 144	326208	6S	27E	28	458	846
		SOB 145	326209	6S	27E	28	458	847
		SOB 146	326210	6S	27E	33	458	848
		SOB 147	326211	6S	27E	33	458	849
		SOB 148	326212	6S	27E	33	458	850
		SOB 149	326213	6S	27E	33	458	851
		SOB 150	326214	6S	27E	33	458	852
		SOB 151	326215	6S	27E	33	458	853
		SOB 152	326216	6S	27E	28	458	854
		SOB 153	326217	6S	27E	28	458	855
		SOB 154	326218	6S	27E	28	458	856
		SOB 155	326219	6S	27E	28	458	857
		SOB 156	326220	6S	27E	28	458	858
		SOB 157	326221	6S	27E	28	458	859
		SOB 158	326222	6S	27E	28	458	860
		SOB 159	326223	6S	27E	28	458	861
		SOB 160	326224	6S	27E	28	458	862
		SOB 161	326225	6S	27E	28	458	863
		SOB 162	326226	6S	27E	28	458	864
		SOB 163	326227	6S	27E	28	458	865
		SOB 164	326228	6S	27E	28	458	866
		SOB 165	326229	6S	27E	28	458	867
		SOB 166	326230	6S	27E	28	458	868

"Postmarked timely"

Friday, July 23, 2004

Page 43 of 45

41
 ENTERED IN COMPUTER
 RE 9/8/04

Type	Group	Name	AMC Number	T	R	S	Book	Page
		SOB 167	326231	6S	27E	28	458	869
		SOB 168	326232	6S	27E	28	458	870
		SOB 169	326233	6S	27E	28	458	871
		SOB 170	326234	6S	27E	28	458	872
		SOB 171	326235	6S	27E	28	458	873
		SOB 172	326236	6S	27E	28	458	874
		SOB 173	326237	6S	27E	28	458	875
		SOB 174	326238	6S	27E	28	458	876
		SOB 175	326239	6S	27E	28	458	877
		SOB 176	326240	6S	27E	28	458	878
		SOB 177	326241	6S	27E	28	458	879
		SOB 178	326242	6S	27E	28	458	880
		SOB 179	326243	6S	27E	28	458	881
		SOB 180	326244	6S	27E	33	458	882
		SOB 181	326245	6S	27E	33	458	883
		SOB 182	326246	6S	27E	33	458	884
		SOB 183	326247	6S	27E	33	458	885
		SOB 184	326248	6S	27E	33	458	886
		SOB 185	326249	6S	27E	33	458	887
		SOB 186	326250	6S	27E	33	458	888
		SOB 187	326251	6S	27E	33	458	889
		SOB 188	326252	6S	27E	27	458	890
		SOB 189	326253	6S	27E	27	458	891
		SOB 190	326254	6S	27E	27	458	892
		SOB 191	326255	6S	27E	27	458	893
		SOB 192	326256	6S	27E	27	458	894
		SOB 193	326257	6S	27E	27	458	895
		SOB 194	326258	6S	27E	27	458	896
		SOB 195	326259	6S	27E	27	458	897
		SOB 196	326260	6S	27E	27	458	898
		SOB 197	326261	6S	27E	27	458	899
		SOB 198	326262	6S	27E	27	458	900
		SOB 199	326263	6S	27E	27	458	901
		SOB 200	326264	6S	27E	27	458	902
		SOB 201	326265	6S	27E	27	458	903
		SOB 202	326266	6S	27E	27	458	904
		SOB 203	326267	6S	27E	27	458	905
		SOB 204	326268	6S	27E	27	458	906
		SOB 205	326269	6S	27E	27	458	907
		SOB 206	326270	6S	27E	27	458	908
		SOB 207	326271	6S	27E	27	458	909

"Postmarked timely"

41

ENTERED IN COMPUTER
RWZ 9/8/04

Type	Group	Name	AMC Number	T	R	S	Book	Page
		SOB 208	326272	6S	27E	27	458	910
		SOB 209	326273	6S	27E	27	458	911
		SOB 210	326274	6S	27E	27	458	912
		SOB 211	326275	6S	27E	27	458	913
		SOB 212	326276	6S	27E	27	458	914
		SOB 213	326277	6S	27E	34	458	915
		SOB 214	326278	6S	27E	34	458	916
		SOB 215	326279	6S	27E	26	458	917
		SOB 216	326280	6S	27E	26	458	918
		SOB 217	326281	6S	27E	26	458	919
		SOB 218	326282	6S	27E	26	458	920

11

"postmarked timely"

ENTERED IN COMPUTER


22 9/8/04

**phelps
dodge**

MORENCI INC.

4521 U.S. HIGHWAY 191
MORENCI, ARIZONA 85540-9795

CERTIFIED MAIL



7002 0860 0007 1547 1868

1802 U.S. POSTAGE PR 2230105
3681 \$07.90 AUG 12 04
6340 85540




9268



85004

U.S. POSTAGE
PAID
MORENCI, AZ
85540
AUG 12 04
AMOUNT
\$0.00
00077488-03

BUREAU OF LAND MANAGEMENT
ARIZONA STATE OFFICE
222 N CENTRAL AVENUE
PHOENIX AZ 85004



RECEIVED
BUREAU OF
LAND MANAGEMENT
2004 AUG 19 11:06
ARIZONA
STATE OFFICE
PHOENIX, ARIZONA

United States Department of the Interior
Bureau of Land Management
 BUSINESS & SUPPORT SVCS DIV
 222 N CENTRAL AVE
 PHOENIX, AZ 85004 -2203
 Phone: (602) 417-9200

Receipt	
No:	929735

Transaction #: 963989
Date of Transaction: 08/17/2004
CUSTOMER: PHELPS DODGE 4521 US HIGHWAY 191 MORENCI,AZ 85540

LINE #	QTY	DESCRIPTION	REMARKS	UNIT PRICE	TOTAL
1	1.00	LOCATABLE MINERALS / MINING CLAIMS-NOT NEW-UNADJUD,ONE AUTH NO. ONLY / MINING CLAIM MONEY RECEIVED (455) CASES: AMC141234/\$220375.00	MAINT 2005 (1763)	- n/a -	220375.00
TOTAL:					\$220,375.00

PAYMENT INFORMATION			
1	AMOUNT:	\$220,375.00	POSTMARKED: 08/12/2004
	TYPE:	CHECK	RECEIVED: 08/16/2004
	CHECK NO:	224539	
	NAME:	PHELPS DODGE CORPORATION 4521 US HIGHWAY 191 MORENCI AZ 85540	

REMARKS

This receipt was generated by the automated BLM Collections and Billing System and is a paper representation of a portion of the official electronic record contained therein.

Phelps Dodge

LEAD FILE NUMBERS Amc 140737, 340495, 341652, 334772, 318041,
326456, 68348, 324842, 326592, 331727, 329094, 330967, 331727,
329146, 324842, 329064, 340904, 66892, 101235, 267894, 289500,
290501, 283327, 293492, 294346, 296318, 298849, 329037, 321860,
324229, 326786, 333390, 326065

AMC NUMBER (S)	AMOUNT
✓ 141234 - 141244	1100
✓ 340497	100
✓ 340499	100
✓ 340501	100
✓ 340503	100
✓ 340505	100
✓ 340507	100
✓ 340509	100
✓ 340511	100
✓ 340513	100
✓ 340515	100
✓ 341652 - 341681	3,000
✓ 334772 - 334827	5,600
✓ 141225 - 141229	300
✓ 318058 - 318076	1,900
✓ 326456 - 326457	200
✓ 340539 - 340554	1,600
✓ 340558 - 340570	1,300
✓ 68348 - 68354	900
✓ 141201 - 141224	2,400
TOTAL:	\$ 19,100

AMC NUMBER (S)	AMOUNT
✓ 141228 - 141231	400
✓ 140781 - 140872	9,200
✓ 318041 - 318057	1,700
✓ 324842 - 324865	2,400
✓ 326466 - 326475	1,000
✓ 326477 - 326491	1,500
✓ 326592	100
✓ 329094 - 329145	5,200
✓ 330967 - 331038	7,200
✓ 331727 - 331753	2,700
✓ 329146 - 329155	1,000
✓ 324866 - 324937	7,200
✓ 329064 - 329093	3,000
✓ 141232 - 141233	200
✓ 340904 - 340905	200
✓ 340908	100
✓ 340910	100
✓ 340912	100
✓ 340914	100
✓ 340916	100
TOTAL:	\$ 43,500

62,600 A.1 08

LEAD FILE NUMBERS

AMC NUMBER (S)	AMOUNT
✓ 340918	100
✓ 340920	100
✓ 340922	100
✓ 67596	100
✓ 101235 - 101288 / ¹⁰¹²⁹⁰ ₁₀₁₂₉₆	6,100
✓ 67894	100
✓ 67829 - 67842	1,400
✓ 67844 - 67861	1,800
✓ 67866 - 67867	200
✓ 67869	100
✓ 67871	100
✓ 289517 - 289522	600
✓ 309596	100
✓ 67597	100
✓ 67600 - 67619	2,000
✓ 67623 - 67631	900
✓ 67633	100
✓ 290504 - 290505	200
✓ 67634	100
✓ 67738 - 67751	1,400
TOTAL:	\$ 15,700

AMC NUMBER (S)	AMOUNT
✓ 67877 - 67887	1,100
✓ 289512 - 289516	500
✓ 67755 - 67776	2,200
✓ 67637 - 67642	600
✓ 67778 - 67779	200
✓ 67893 - 67903	1,100
✓ 290501 - 290502	200
✓ 283327 - 283346	2,000
✓ 289500 - 289508	900
✓ 293492 - 293498	700
✓ 294346 - 294350	500
✓ 296318 - 296325	800
✓ 298849 - 298860	1,200
✓ 329037 - 329063	2,700
✓ 290503	100
✓ 321860 - 321949	9,000
✓ 324229 - 324237	900
✓ 326843 - 326921	7,900
✓ 333390 - 333421	3,200
✓ 67657 - 67737	8,100
TOTAL:	\$ 43,900

LEAD FILE NUMBERS

AMC NUMBER (S)	AMOUNT
✓67654 - 67656	300
✓67780 - 67811	3,200
✓289509 - 289511	300
✓67819 - 67828	1,000
✓67544 - 67551	800
✓67553 - 67562	1,000
✓292727 - 292744	1,800
✓292759 - 292778	2,000
✓292791 - 292804	1,400
✓292809 - 292812	400
✓292820	100
✓292822	100
✓292824	100
✓292826	100
✓292828 - 292848	2,100
✓292850 - 292853	400
✓292856	100
✓294150 - 294155	600
✓294157	100
✓294159	100
TOTAL:	\$ 10,000

AMC NUMBER (S)	AMOUNT
✓294161	100
✓294167 - 294198	3,200
✓298861 - 298862	200
✓298867 - 298868	200
✓298870	100
✓298876 - 298899	2,400
✓298929 - 298936	800
✓305755 - 305764	1,000
✓324367 - 324371	500
✓340956 - 341026	7,100
✓344116 - 344122	700
326065 - 326112	4,800
326113 - 326212	10,000
326213 - 326282	7,000
Sheet 1	62,600
Sheet 2	59,600
Sheet 3	54,100
	<u>176,300</u>
TOTAL:	\$ 38,100.⁰⁰

54,100

July 23, 2003

CERTIFIED MAIL - Return Receipt Requested

Bureau of Land Management
Arizona State Office
222 N. Central Avenue
Phoenix, AZ 85004-2203

ARIZONA
STATE OFFICE
PHOENIX, ARIZONA

2003 JUL 24 A 10:13


RECEIVED
BUREAU OF
LAND MANAGEMENT

RE: NOTICE OF PAYMENT OF ANNUAL CLAIM MAINTENANCE FEES

This will serve as notice that Phelps Dodge Mining Company, a division of Phelps Dodge Corporation, whose address for the purposes of this filing is 4521 U.S. Highway 191, Morenci, AZ 85540-9795, intends to hold the mining claims and/or mill sites described on Exhibit A attached hereto for the assessment year ending at 12 o'clock, noon, September 1, 2004 by payment of the annual assessment fee of \$100 per claim or site. Payment of such amount is made herewith for such assessment year for each of the claims and sites, the name and BLM serial number of which, and the book and page or index of recording of the location notice in the official records of Graham County, AZ, of which, is set forth on Exhibit A attached hereto and by this reference incorporated herein.

Please return all originals with date-time stamp and with receipt for payment to my attention at the above address.

PHELPS DODGE MINING COMPANY,
a division of Phelps Dodge Corporation



Gary L. Jones
(928) 865-6208

gjones@phelpsdodge.com


Enc: Check # 159328 (Safford_PDMC)

STATE OF ARIZONA)
) ss.
County of Greenlee)

This instrument was acknowledged before me this 23rd day of July, 2003, by Gary L. Jones, Land & Water Administrator, Morenci Branch of Phelps Dodge Mining Company, a division of Phelps Dodge Corporation, a New York corporation, for and on behalf of the corporation.

My Commission Expires:

March 16, 2005


Notary Public

ES. 8/13/03
ENTERED INTO COMPUTER



Notary Public State of Arizona
Greenlee County
Linda M. Stacy
Expires March 16, 2005



EXHIBIT A

Graham County, Arizona

Type	Group	Name	AMC Number	T	R	S	Book	Page
Lode	Number: 1,545							
	DP Badger	Badger #1	141234	5S	26E		344	115
		Badger #2	141235	5S	26E		344	115
		Badger #3	141236	5S	26E		344	117
		Badger #4	141237	5S	26E		344	119
		Badger #5	141238	5S	26E		344	121
		Badger #6	141239	5S	26E	29	344	123
		Badger #7	141240	5S	26E	29	344	125
		Badger #8	141241	5S	26E	29	344	127
		Badger #9	141242	5S	26E	29	344	129
		Badger #10	141243	5S	26E	29	344	131
		Badger #11	141244	5S	26E	29	344	133
	DP Ben Hur	BH 3	340497	5S	26E	26	510	81
		BH 5	340499	5S	26E	26	510	85
		BH 7	340501	5S	26E	26	510	89
		BH 9	340503	5S	26E	25	510	93
		BH 11	340505	5S	26E	25	510	97
		BH 13	340507	5S	26E	25	510	101
		BH 15	340509	5S	26E	25	510	105
		BH 17	340511	5S	26E	25	510	109
		BH 19	340513	5S	26E	25	510	113
		BH 21	340515	5S	26E	24	510	117
		BH 4B	341652	5S	26E	26	514	787
		BH 6B	341653	5S	26E	26	514	789
		BH 8B	341654	5S	26E	26	514	791
		BH 10B	341655	5S	26E	25	514	793
		BH 12B	341656	5S	26E	25	514	795
		BH 14B	341657	5S	26E	25	514	797
		BH 16B	341658	5S	26E	25	514	799
		BH 18B	341659	5S	26E	25	514	801
		BH 20B	341660	5S	26E	25	514	803
		BH 22B	341661	5S	26E	24	514	805
		BH 25B	341662	5S	26E	25	514	807
		BH 26B	341663	5S	26E	25	514	809
		BH 27B	341664	5S	26E	25	514	811
		BH 28B	341665	5S	26E	25	514	813

RECEIVED
 BUREAU OF
 LAND MANAGEMENT
 ARIZONA
 STATE OFFICE
 PHOENIX, ARIZONA
 2003 JUL 24 A 10:13

Type	Group	Name	AMC Number	T	R	S	Book	Page
		BH 29B	341666	5S	26E	25	514	815
		BH 30B	341667	5S	26E	25	514	817
		BH 31B	341668	5S	26E	25	514	819
		BH 32B	341669	5S	26E	25	514	821
		BH 33B	341670	5S	26E	25	514	823
		BH 34B	341671	5S	26E	25	514	825
		BH 35B	341672	5S	26E	25	514	827
		BH 36B	341673	5S	26E	25	514	829
		BH 37B	341674	5S	26E	25	514	831
		BH 38B	341675	5S	26E	25	514	833
		BH 39B	341676	5S	26E	25	514	835
		BH 40B	341677	5S	26E	25	514	837
		BH 41B	341678	5S	26E	25	514	839
		BH 42B	341679	5S	26E	25	514	841
		BH 43B	341680	5S	26E	24	514	843
		BH 44B	341681	5S	26E	24	514	845
	DP Chesley Wash							
		CHE 1	334772	5S	25E	23	492	843
		CHE 2	334773	5S	25E	23	492	845
		CHE 3	334774	5S	25E	23	492	847
		CHE 4	334775	5S	25E	23	492	849
		CHE 5	334776	5S	25E	23	492	851
		CHE 6	334777	5S	25E	23	492	853
		CHE 7	334778	5S	25E	23	492	855
		CHE 8	334779	5S	25E	23	492	857
		CHE 9	334780	5S	25E	23	492	859
		CHE 10	334781	5S	25E	23	492	861
		CHE 11	334782	5S	25E	26	492	863
		CHE 12	334783	5S	25E	26	492	865
		CHE 13	334784	5S	25E	26	492	867
		CHE 14	334785	5S	25E	26	492	869
		CHE 15	334786	5S	25E	26	492	871
		CHE 16	334787	5S	25E	26	492	873
		CHE 17	334788	5S	25E	26	492	875
		CHE 18	334789	5S	25E	26	492	877
		CHE 19	334790	5S	25E	26	492	879
		CHE 20	334791	5S	25E	26	492	881
		CHE 21	334792	5S	25E	26	492	883
		CHE 22	334793	5S	25E	26	492	885
		CHE 23	334794	5S	25E	26	492	887
		CHE 24	334795	5S	25E	26	492	889

RECEIVED
 BUREAU OF
 LAND MANAGEMENT
 PHOENIX, ARIZONA
 STATE OFFICE
 JUL 14 2003

40

Type	Group	Name	AMC Number	T	R	S	Book	Page
		CHE 25	334796	5S	25E	26	492	891
		CHE 26	334797	5S	25E	26	492	893
		CHE 27	334798	5S	25E	26	492	895
		CHE 28	334799	5S	25E	26	492	897
		CHE 29	334800	5S	25E	23	492	899
		CHE 30	334801	5S	25E	23	492	901
		CHE 31	334802	5S	25E	23	492	903
		CHE 32	334803	5S	25E	23	492	905
		CHE 33	334804	5S	25E	23	492	907
		CHE 34	334805	5S	25E	23	492	909
		CHE 35	334806	5S	25E	23	492	911
		CHE 36	334807	5S	25E	23	492	913
		CHE 37	334808	5S	25E	23	492	915
		CHE 38	334809	5S	25E	23	492	917
		CHE 39	334810	5S	25E	26	492	919
		CHE 40	334811	5S	25E	26	492	921
		CHE 41	334812	5S	25E	26	492	923
		CHE 42	334813	5S	25E	26	492	925
		CHE 43	334814	5S	25E	26	492	927
		CHE 44	334815	5S	25E	26	492	929
		CHE 45	334816	5S	25E	26	492	931
		CHE 46	334817	5S	25E	26	492	933
		CHE 47	334818	5S	25E	26	492	935
		CHE 48	334819	5S	25E	26	492	937
		CHE 49	334820	5S	25E	26	492	939
		CHE 50	334821	5S	25E	26	492	941
		CHE 51	334822	5S	25E	26	492	943
		CHE 52	334823	5S	25E	26	492	945
		CHE 53	334824	5S	25E	26	492	947
		CHE 54	334825	5S	25E	26	492	949
		CHE 55	334826	5S	25E	26	492	951
		CHE 56	334827	5S	25E	26	492	953
	DP Chino							
		Chino #2	141225	5S	26E	29	344	95
		Chino #3	141226	5S	26E	29	344	97
		Chino #4	141227	5S	26E	29	344	99
	DP Cliff							
		Cliff 5R	318058	5S	26E	22	442	322
		Cliff 7R Amended	318059	5S	26E	22	460	527
		Cliff 9R	318060	5S	26E	26	442	326
		Cliff 10R	318061	5S	26E	26	442	328

ARIZONA
 STATE DEPARTMENT OF
 LAND MANAGEMENT
 PHOENIX, ARIZONA

BUREAU OF
 LAND MANAGEMENT

Type	Group	Name	AMC Number	T	R	S	Book	Page
		Cliff 11R	318062	5S	26E	26	442	330
		Cliff 12R	318063	5S	26E	26	442	332
		Cliff 13R	318064	5S	26E	26	442	334
		Cliff 14R	318065	5S	26E	26	442	336
		Cliff 15R	318066	5S	26E	26	442	338
		Cliff 16R	318067	5S	26E	26	442	340
		Cliff 17R Amended	318068	5S	26E	26	442	329
		Cliff 18R Amended	318069	5S	26E	26	442	331
		Cliff 19R Amended	318070	5S	26E	26	460	333
		Cliff 21R Amended	318071	5S	26E	26	460	337
		Cliff 33R	318072	5S	26E	26	442	350
		Cliff 34R	318073	5S	26E	26	442	352
		Cliff 35R	318074	5S	26E	26	442	354
		Cliff 36R	318075	5S	26E	26	442	356
		Cliff 37R	318076	5S	26E	26	442	358
		Cliff 20R Amended	326456	5S	26E	26	460	535
		Cliff 22R Amended	326457	5S	26E	26	460	539
		Cliff 1R	340539	5S	26E	22	510	1
		Cliff 2R	340540	5S	26E	22	510	3
		Cliff 3R	340541	5S	26E	22	510	5
		Cliff 4R	340542	5S	26E	22	510	7
		Cliff 6R	340543	5S	26E	22	510	9
		Cliff 8R	340544	5S	26E	22	510	11
		Cliff 23R	340545	5S	26E	26	510	13
		Cliff 24R	340546	5S	26E	26	510	15
		Cliff 25R	340547	5S	26E	23	510	17
		Cliff 26R	340548	5S	26E	23	510	19
		Cliff 27R	340549	5S	26E	23	510	21
		Cliff 28R	340550	5S	26E	23	510	23
		Cliff 29R	340551	5S	26E	23	510	25
		Cliff 30R	340552	5S	26E	23	510	27
		Cliff 31R	340553	5S	26E	23	510	29
		Cliff 32R	340554	5S	26E	23	510	31
		Cliff 41R Amended	340558	5S	26E	23	532	749
		Cliff 42R Amended	340559	5S	26E	23	532	751
		Cliff 43R Amended	340560	5S	26E	23	532	753
		Cliff 44R Amended	340561	5S	26E	23	532	755
		Cliff 45	340562	5S	26E	23	510	47
		Cliff 46	340563	5S	26E	23	510	49
		Cliff 59	340564	5S	26E	23	510	51
		Cliff 60	340565	5S	26E	23	510	53

RECEIVED
 BUREAU OF
 LAND MANAGEMENT
 PHOENIX, ARIZONA
 STATE OFFICE
 2003 JUL 21 11:53 AM

411

Type	Group	Name	AMC Number	T	R	S	Book	Page
		Cliff 61	340566	5S	26E	23	510	55
		Cliff 62	340567	5S	26E	23	510	57
		Cliff 63	340568	5S	26E	23	510	59
		Cliff 64	340569	5S	26E	14	510	61
		Cliff 65	340570	5S	26E	14	510	63
	DP Copper Chief							
		Copper Chief No. 1	68348	6S	26E	1	36	45
		Copper Chief No. 2	68349	6S	26E	1	36	46
		Copper Chief No. 3	68350	6S	26E	1	36	147
		Copper Chief No. 4	68351	6S	26E	1	36	148
		Copper Chief No. 5	68352	6S	26E	1	38	92
		Copper Chief No. 6	68353	6S	26E	1	38	93
		El Rico No. 3	68354	6S	26E	1	38	394
	DP Easter							
		Easter #10	141201	5S	26E	29	344	47
		Easter #11	141202	5S	26E	29	344	49
		Easter #12	141203	5S	26E	29	344	51
		Easter #13	141204	5S	26E	29	344	53
		Easter #14	141205	5S	26E	29	344	55
		Easter #15	141206	5S	26E	29	344	57
		Easter #16	141207	5S	26E	29	344	59
		Easter #17	141208	5S	26E	29	344	61
		Easter #18	141209	5S	26E	29	344	63
		Easter #19	141210	5S	26E	29	344	65
		Easter #20	141211	5S	26E	29	344	67
		Easter #21	141212	5S	26E	29	344	69
		Easter #22	141213	5S	26E	29	344	71
		Easter #23	141214	5S	26E	29	344	73
		Easter #47	141215	5S	26E	29	344	75
		Easter #48	141216	5S	26E	29	344	77
		Easter #49	141217	5S	26E	29	344	79
		Easter #50	141218	5S	26E	29	344	81
		Easter #51	141219	5S	26E	29	344	83
		Easter #56	141220	5S	26E	29	344	85
		Easter #57	141221	5S	26E	29	344	87
		Easter #58	141222	5S	26E	28	344	89
		Easter #60	141223	5S	26E	28	344	91
		Easter #61	141224	5S	26E	28	344	93
	DP Foothill							
		Foothill #38	141228	5S	26E	29	344	101
		Foothill #39	141229	5S	26E	29	344	103

RECEIVED
 BUREAU OF
 LAND MANAGEMENT
 ARIZONA
 STATE OFFICE
 PHOENIX, ARIZONA
 2003 JUL 24 A 10:15

Type	Group	Name	AMC Number	T	R	S	Book	Page
		Foothill #40	141230	5S	26E	29	344	105
		Foothill #41	141231	5S	26E	29	344	107
	DP Joy	Joy 1	140781	6S	26E	5	343	207
		Joy 2	140782	6S	26E	5	343	209
		Joy 3	140783	6S	26E	4	343	211
		Joy 4	140784	6S	26E	4	343	213
		Joy 5	140785	6S	26E	4	343	215
		Joy 6	140786	6S	26E	4	343	217
		Joy 7	140787	6S	26E	4	343	219
		Joy 8	140788	6S	26E	4	343	221
		Joy 9	140789	6S	26E	4	343	223
		Joy 10 Amended	140790	6S	26E	4	343	225
		Joy 11 Amended	140791	6S	26E	5	343	227
		Joy 12 Amended	140792	6S	26E	5	343	229
		Joy 13 Amended	140793	6S	26E	5	343	231
		Joy 14 Amended	140794	6S	26E	5	343	233
		Joy 15 Amended	140795	6S	26E	5	343	235
		Joy 16	140796	5S	26E	33	343	237
		Joy 17	140797	5S	26E	33	343	239
		Joy 18	140798	5S	26E	33	343	241
		Joy 19	140799	5S	26E	33	343	243
		Joy 20	140800	5S	26E	33	343	245
		Joy 21	140801	5S	26E	33	343	247
		Joy 22	140802	5S	26E	33	343	249
		Joy 23	140803	5S	26E	33	343	251
		Joy 24	140804	5S	26E	33	343	253
		Joy 25	140805	6S	26E	4	343	255
		Joy 26	140806	6S	26E	4	343	257
		Joy 27	140807	6S	26E	4	343	259
		Joy 28	140808	6S	26E	4	343	261
		Joy 29	140809	6S	26E	4	343	263
		Joy 30	140810	6S	26E	4	343	265
		Joy 31	140811	6S	26E	4	343	267
		Joy 32	140812	6S	26E	4	343	269
		Joy 33	140813	6S	26E	4	343	271
		Joy 34	140814	6S	26E	4	343	273
		Joy 35	140815	6S	26E	4	343	275
		Joy 36	140816	6S	26E	4	343	277
		Joy 37 Amended	140817	6S	26E	4	343	279
		Joy 38	140818	6S	26E	4	343	281

RECEIVED
 BUREAU OF
 LAND MANAGEMENT
 PHOENIX, ARIZONA
 STATE OFFICE
 2003 JUN 29 10:15 AM

40

Type	Group	Name	AMC Number	T	R	S	Book	Page
		Joy 39 Amended	140819	6S	26E	4	343	283
		Joy 40 Amended	140820	6S	26E	4	343	285
		Joy 41	140821	5S	26E	33	343	287
		Joy 42	140822	5S	26E	33	343	289
		Joy 43	140823	5S	26E	33	343	291
		Joy 44	140824	5S	26E	33	343	293
		Joy 45	140825	5S	26E	33	343	295
		Joy 46	140826	6S	26E	3	343	297
		Joy 47	140827	6S	26E	3	343	299
		Joy 48	140828	6S	26E	3	343	301
		Joy 49	140829	6S	26E	3	343	303
		Joy 50	140830	6S	26E	3	343	305
		Joy 51	140831	6S	26E	3	343	307
		Joy 52	140832	6S	26E	3	343	309
		Joy 53	140833	6S	26E	3	343	311
		Joy 54	140834	5S	26E	34	343	313
		Joy 55	140835	5S	26E	34	343	315
		Joy 56	140836	5S	26E	34	343	317
		Joy 57A	140837	6S	26E	3	478	265
		Joy 58	140838	6S	26E	3	343	321
		Joy 59A	140839	6S	26E	3	481	933
		Joy 60	140840	6S	26E	3	343	325
		Joy 61	140841	6S	26E	3	343	327
		Joy 62	140842	6S	26E	3	343	329
		Joy 63	140843	6S	26E	3	343	331
		Joy 64	140844	6S	26E	3	343	333
		Joy 65	140845	6S	26E	3	343	335
		Joy 66	140846	6S	26E	3	343	337
		Joy 67	140847	6S	26E	3	343	339
		Joy 68	140848	6S	26E	3	343	341
		Joy 69	140849	6S	26E	3	343	343
		Joy 70	140850	6S	26E	3	343	345
		Joy 71	140851	6S	26E	3	343	347
		Joy 72 Amended	140852	6S	26E	3	471	639
		Joy 73 Amended	140853	6S	26E	10	471	641
		Joy 74 Amended	140854	6S	26E	3	471	643
		Joy 75	140855	6S	26E	34	343	355
		Joy 76A	140856	6S	26E	3	481	881
		Joy 77A	140857	6S	26E	3	481	883
		Joy 78A	140858	6S	26E	3	481	885
		Joy 79 Amended	140859	6S	26E	9	343	363

RECEIVED
 BUREAU OF
 LAND MANAGEMENT
 PHOENIX, ARIZONA
 STATE OFFICE
 JUL 29 2003

41

Type	Group	Name	AMC Number	T	R	S	Book	Page
		Joy 80 Amended	140860	6S	26E	10	471	645
		Joy 81 Amended	140861	6S	26E	9	343	367
		Joy 82 Amended	140862	6S	26E	9	343	647
		Joy 83 Amended	140863	6S	26E	9	343	371
		Joy 84 Amended	140864	6S	26E	9	343	373
		Joy 85 Amended	140865	6S	26E	9	343	375
		Joy 86 Amended	140866	6S	26E	8	343	377
		Joy 87 Amended	140867	6S	26E	8	343	379
		Joy 88 Amended	140868	6S	26E	8	343	381
		Joy 89 Amended	140869	6S	26E	8	343	383
		Joy 90 Amended	140870	6S	26E	8	343	385
		Joy 91 Amended	140871	6S	26E	8	343	387
		Joy 92 Amended	140872	6S	26E	8	343	389
		Joy 93	318041	6S	26E	5	442	288
		Joy 94	318042	6S	26E	5	442	290
		Joy 95	318043	6S	26E	5	442	292
		Joy 96	318044	6S	26E	5	442	294
		Joy 97	318045	6S	26E	5	442	296
		Joy 98	318046	6S	26E	5	442	298
		Joy 99	318047	6S	26E	5	442	300
		Joy 100	318048	6S	26E	5	442	302
		Joy 101	318049	6S	26E	5	442	304
		Joy 102	318050	6S	26E	5	442	306
		Joy 103	318051	6S	26E	5	442	308
		Joy 104	318052	6S	26E	5	442	310
		Joy 105	318053	6S	26E	5	442	312
		Joy 106	318054	6S	26E	4	442	314
		Joy 107	318055	6S	26E	4	442	316
		Joy 108	318056	6S	26E	4	442	318
		Joy 109	318057	6S	26E	4	442	320
		Joy 110	324842	6S	26E	8	454	4
		Joy 111	324843	6S	26E	8	454	6
		Joy 112	324844	6S	26E	8	454	8
		Joy 113	324845	6S	26E	8	454	10
		Joy 114	324846	6S	26E	8	454	12
		Joy 115	324847	6S	26E	8	454	14
		Joy 116	324848	6S	26E	8	454	16
		Joy 117	324849	6S	26E	8	454	18
		Joy 118	324850	6S	26E	8	454	20
		Joy 119	324851	6S	26E	8	454	22
		Joy 120	324852	6S	26E	8	454	24

RECEIVED
 BUREAU OF
 LAND MANAGEMENT
 ARIZONA
 STATE OFFICE
 PHOENIX, ARIZONA
 JUL 29 2003

41

Type	Group	Name	AMC Number	T	R	S	Book	Page
		Joy 121	324853	6S	26E	8	454	26
		Joy 122	324854	6S	26E	8	454	28
		Joy 123	324855	6S	26E	8	454	30
		Joy 124	324856	6S	26E	8	454	32
		Joy 125	324857	6S	26E	9	454	34
		Joy 126	324858	6S	26E	9	454	36
		Joy 127	324859	6S	26E	9	454	38
		Joy 128	324860	6S	26E	9	454	40
		Joy 129	324861	6S	26E	9	454	42
		Joy 130	324862	6S	26E	9	454	44
		Joy 131	324863	6S	26E	9	454	46
		Joy 132	324864	6S	26E	9	454	48
		Joy 133	324865	6S	26E	9	454	50
		Joy 134	326466	6S	26E	8	460	459
		Joy 135	326467	6S	26E	8	460	461
		Joy 136	326468	6S	26E	8	460	463
		Joy 137	326469	6S	26E	8	460	465
		Joy 138	326470	6S	26E	8	460	467
		Joy 139	326471	6S	26E	8	460	469
		Joy 140	326472	6S	26E	17	460	471
		Joy 141	326473	6S	26E	17	460	473
		Joy 142	326474	6S	26E	9	460	475
		Joy 143	326475	6S	26E	9	460	477
		Joy 145	326477	6S	26E	9	460	481
		Joy 146	326478	6S	26E	9	460	483
		Joy 147	326479	6S	26E	9	460	485
		Joy 148	326480	6S	26E	9	460	487
		Joy 149	326481	6S	26E	9	460	489
		Joy 150 Amended	326482	6S	26E	9	471	649
		Joy 151 Amended	326483	6S	26E	9	471	651
		Joy 152 Amended	326484	6S	26E	9	471	653
		Joy 153 Amended	326485	6S	26E	9	471	655
		Joy 154 Amended	326486	6S	26E	9	471	657
		Joy 155 Amended	326487	6S	26E	9	471	659
		Joy 156 Amended	326488	6S	26E	9	471	661
		Joy 157 Amended	326489	6S	26E	9	471	663
		Joy 158 Amended	326490	6S	26E	9	471	665
		Joy 159 Amended	326491	6S	26E	9	471	667
		Joy 144	326592	6S	26E	9	461	126
		Joy 160	329094	6S	26E	10	471	535
		Joy 161	329095	6S	26E	10	471	537

RECEIVED
 BUREAU OF
 LAND MANAGEMENT
 PHOENIX, ARIZONA
 STATE OFFICE
 JUL 24 2003

11

Type	Group	Name	AMC Number	T	R	S	Book	Page
		Joy 162	329096	6S	26E	10	471	539
		Joy 163	329097	6S	26E	10	471	541
		Joy 164	329098	6S	26E	10	471	543
		Joy 165	329099	6S	26E	10	471	545
		Joy 166	329100	6S	26E	10	471	547
		Joy 167	329101	6S	26E	10	471	549
		Joy 168	329102	6S	26E	10	471	551
		Joy 169	329103	6S	26E	10	471	553
		Joy 170	329104	6S	26E	10	471	555
		Joy 171	329105	6S	26E	10	471	557
		Joy 172	329106	6S	26E	10	471	559
		Joy 173	329107	6S	26E	10	471	561
		Joy 174	329108	6S	26E	10	471	563
		Joy 175	329109	6S	26E	10	471	565
		Joy 176	329110	6S	26E	10	471	567
		Joy 177	329111	6S	26E	10	471	569
		Joy 178	329112	6S	26E	10	471	571
		Joy 179	329113	6S	26E	10	471	573
		Joy 180	329114	6S	26E	10	471	575
		Joy 181	329115	6S	26E	10	471	577
		Joy 182	329116	6S	26E	10	471	579
		Joy 183	329117	6S	26E	10	471	581
		Joy 184	329118	6S	26E	10	471	583
		Joy 185	329119	6S	26E	10	471	585
		Joy 186	329120	6S	26E	10	471	587
		Joy 187	329121	6S	26E	10	471	589
		Joy 188	329122	6S	26E	10	471	591
		Joy 189	329123	6S	26E	10	471	593
		Joy 190	329124	6S	26E	11	471	595
		Joy 191	329125	6S	26E	11	471	597
		Joy 192	329126	6S	26E	11	471	599
		Joy 193	329127	6S	26E	11	471	601
		Joy 194	329128	6S	26E	11	471	603
		Joy 195	329129	6S	26E	11	471	605
		Joy 196	329130	6S	26E	11	471	607
		Joy 197	329131	6S	26E	11	471	609
		Joy 198	329132	6S	26E	3	471	611
		Joy 199	329133	6S	26E	3	471	613
		Joy 200	329134	6S	26E	3	471	615
		Joy 201	329135	6S	26E	3	471	617
		Joy 202	329136	6S	26E	3	471	619

RECEIVED
 BUREAU OF
 LAND MANAGEMENT
 2003 JUL 21 A 10:55
 STATE OFFICE
 PHOENIX, ARIZONA

41

Type	Group	Name	AMC Number	T	R	S	Book	Page
		Joy 203A	329137	6S	26E	3	481	907
		Joy 204	329138	6S	26E	3	471	623
		Joy 205A	329139	6S	26E	3	481	909
		Joy 206A	329140	6S	26E	2	481	911
		Joy 207A	329141	6S	26E	2	481	913
		Joy 208A	329142	6S	26E	2	481	915
		Joy 209A	329143	6S	26E	2	481	917
		Joy 210A	329144	6S	26E	2	481	919
		Joy 212A	329145	6S	26E	2	481	923
		Joy 211	330967	6S	26E	2	481	921
		Joy 213	330968	6S	26E	2	481	925
		Joy 214	330969	6S	26E	2	478	215
		Joy 215	330970	6S	26E	2	478	217
		Joy 216	330971	6S	26E	2	478	219
		Joy 217	330972	6S	26E	2	478	221
		Joy 218	330973	6S	26E	2	478	223
		Joy 219	330974	6S	26E	2	481	927
		Joy 220	330975	6S	26E	2	481	929
		Joy 221	330976	6S	26E	2	481	931
		Joy 222	330977	6S	26E	1	478	231
		Joy 223	330978	6S	26E	1	478	233
		Joy 224	330979	5S	26E	34	481	889
		Joy 225	330980	5S	26E	34	478	77
		Joy 226	330981	5S	26E	34	481	891
		Joy 227	330982	5S	26E	34	481	893
		Joy 228	330983	5S	26E	34	478	83
		Joy 229	330984	6S	26E	2	478	85
		Joy 230	330985	6S	26E	2	478	87
		Joy 231	330986	6S	26E	2	481	895
		Joy 232	330987	6S	26E	2	478	91
		Joy 233	330988	6S	26E	2	478	93
		Joy 234	330989	6S	26E	2	478	95
		Joy 235	330990	6S	26E	2	478	97
		Joy 236	330991	6S	26E	2	478	99
		Joy 237	330992	6S	26E	2	481	897
		Joy 238	330993	6S	26E	2	478	103
		Joy 239	330994	6S	26E	2	481	899
		Joy 240	330995	6S	26E	2	478	107
		Joy 241	330996	5S	26E	34	481	901
		Joy 242	330997	5S	26E	34	478	111
		Joy 243	330998	5S	26E	34	481	903

RECEIVED
 BUREAU OF
 LAND MANAGEMENT
 2003 JUL 24 9 10 AM
 STATE OFFICE
 PHOENIX, ARIZONA

41

Type	Group	Name	AMC Number	T	R	S	Book	Page
		Joy 244	330999	5S	26E	34	478	115
		Joy 245	331000	5S	26E	34	481	905
		Joy 246	331001	5S	26E	34	478	79
		Joy 247	331002	5S	26E	34	478	11
		Joy 248	331003	5S	26E	34	478	13
		Joy 249	331004	5S	26E	34	478	21
		Joy 250	331005	5S	26E	34	478	27
		Joy 251	331006	6S	26E	2	478	127
		Joy 252	331007	6S	26E	2	478	127
		Joy 253	331008	6S	26E	2	478	131
		Joy 254	331009	6S	26E	2	478	131
		Joy 255	331010	6S	26E	2	478	135
		Joy 256	331011	6S	26E	2	478	137
		Joy 257	331012	6S	26E	2	478	139
		Joy 258	331013	6S	26E	2	478	141
		Joy 259	331014	6S	26E	2	478	143
		Joy 260	331015	6S	26E	2	478	145
		Joy 261	331016	6S	26E	2	478	147
		Joy 262	331017	6S	26E	2	478	149
		Joy 263	331018	5S	26E	35	478	151
		Joy 264	331019	5S	26E	35	478	153
		Joy 266	331020	5S	26E	35	478	155
		Joy 267	331021	5S	26E	35	478	157
		Joy 268	331022	5S	26E	35	478	159
		Joy 269	331023	5S	26E	35	478	161
		Joy 270	331024	5S	26E	35	478	163
		Joy 271	331025	5S	26E	35	478	165
		Joy 272	331026	5S	26E	35	478	167
		Joy 273	331027	6S	26E	1	478	169
		Joy 274	331028	6S	26E	1	478	235
		Joy 275	331029	6S	26E	1	478	171
		Joy 276	331030	6S	26E	1	478	173
		Joy 277	331031	6S	26E	1	478	175
		Joy 278	331032	6S	26E	1	478	177
		Joy 279	331033	6S	26E	1	478	179
		Joy 280	331034	5S	26E	35	478	181
		Joy 281	331035	5S	26E	35	478	183
		Joy 282	331036	5S	26E	36	478	185
		Joy 283	331037	5S	26E	36	478	237
		Joy 284	331038	6S	26E	3	481	239
		Joy 285	331727	6S	26E	15	483	887
								765

RECEIVED
 BUREAU OF
 LAND MANAGEMENT
 PHOENIX, ARIZONA
 JUL 21 2003

41

Type	Group	Name	AMC Number	T	R	S	Book	Page
		Joy 286	331728	6S	26E	15	483	767
		Joy 287	331729	6S	26E	15	483	769
		Joy 288	331730	6S	26E	15	483	771
		Joy 289	331731	6S	26E	15	483	773
		Joy 290	331732	6S	26E	15	483	775
		Joy 291	331733	6S	26E	15	483	777
		Joy 292	331734	6S	26E	15	483	779
		Joy 293	331735	6S	26E	15	483	781
		Joy 294	331736	6S	26E	15	483	783
		Joy 295	331737	6S	26E	15	483	785
		Joy 296	331738	6S	26E	15	483	787
		Joy 297	331739	6S	26E	15	483	789
		Joy 298	331740	6S	26E	15	483	791
		Joy 299	331741	6S	26E	15	483	793
		Joy 300	331742	6S	26E	15	483	795
		Joy 301	331743	6S	26E	15	483	797
		Joy 302	331744	6S	26E	15	483	799
		Joy 303	331745	6S	26E	14	483	801
		Joy 304	331746	6S	26E	14	483	803
		Joy 305	331747	6S	26E	14	483	805
		Joy 306	331748	6S	26E	14	483	807
		Joy 307	331749	6S	26E	14	483	809
		Joy 308	331750	6S	26E	14	483	811
		Joy 309	331751	6S	26E	14	483	813
		Joy 310	331752	6S	26E	14	483	815
		Joy 312	331753	6S	26E	14	483	817
	DP LOCK							
		LOCK 1	329146	5S	26E	35	471	669
		LOCK 2	329147	5S	26E	35	471	671
		LOCK 3	329148	5S	26E	35	471	673
		LOCK 4A	329149	5S	26E	35	478	255
		LOCK 5	329150	5S	26E	35	471	677
		LOCK 6A	329151	5S	26E	35	478	257
		LOCK 7A	329152	5S	26E	35	478	259
		LOCK 8A	329153	5S	26E	35	478	261
		LOCK 9	329154	5S	26E	35	471	685
		LOCK 10	329155	5S	26E	35	471	687
	DP Mardis Gras							
		MG 57	324866	5S	26E	30	453	861
		MG 58	324867	5S	26E	30	453	863
		MG 59	324868	5S	26E	30	453	865

RECEIVED
 BUREAU OF
 LAND MANAGEMENT
 ARIZONA
 STATE OFFICE
 PHOENIX, ARIZONA
 JUL 28 2003

39

Type	Group	Name	AMC Number	T	R	S	Book	Page
		MG 60	324869	5S	26E	30	453	867
		MG 61	324870	5S	26E	30	453	869
		MG 62	324871	5S	26E	30	453	871
		MG 63	324872	5S	26E	30	453	873
		MG 64	324873	5S	26E	30	453	875
		MG 65	324874	5S	26E	30	453	877
		MG 66	324875	5S	26E	30	453	879
		MG 67	324876	5S	26E	30	453	881
		MG 68	324877	5S	26E	30	453	883
		MG 69	324878	5S	26E	30	453	885
		MG 70	324879	5S	26E	30	453	887
		MG 71	324880	5S	26E	30	453	889
		MG 72	324881	5S	26E	30	453	891
		MG 73	324882	5S	26E	30	453	893
		MG 74	324883	5S	26E	30	453	895
		MG 113	324884	5S	26E	30	453	921
		MG 114	324885	5S	26E	30	453	923
		MG 115	324886	5S	26E	30	453	925
		MG 116	324887	5S	26E	30	453	927
		MG 117	324888	5S	26E	30	453	929
		MG 118	324889	5S	26E	30	453	931
		MG 119	324890	5S	26E	30	453	897
		MG 120	324891	5S	26E	30	453	899
		MG 121	324892	5S	26E	30	453	901
		MG 122	324893	5S	26E	30	453	903
		MG 123	324894	5S	26E	30	453	905
		MG 124	324895	5S	26E	30	453	907
		MG 125	324896	5S	26E	30	453	909
		MG 126	324897	5S	26E	30	453	911
		MG 127	324898	5S	26E	30	453	913
		MG 128	324899	5S	26E	30	453	915
		MG 129	324900	5S	26E	30	453	917
		MG 130	324901	5S	26E	30	453	919
		MG 179	324902	5S	25E	25	453	933
		MG 180	324903	5S	25E	25	453	935
		MG 181	324904	5S	25E	25	453	937
		MG 182	324905	5S	25E	25	453	939
		MG 183	324906	5S	25E	25	453	941
		MG 184	324907	5S	25E	25	453	943
		MG 185	324908	5S	25E	25	453	945
		MG 186	324909	5S	25E	25	453	947

RECEIVED
 BUREAU OF
 LAND MANAGEMENT
 2003 JUL 24 AM 10:58
 ARIZONA
 STATE OFFICE
 PHOENIX, ARIZONA

41

Type	Group	Name	AMC Number	T	R	S	Book	Page
		MG 187	324910	5S	25E	25	453	949
		MG 188	324911	5S	25E	25	453	951
		MG 189	324912	5S	25E	25	453	953
		MG 190	324913	5S	25E	25	453	955
		MG 191	324914	5S	25E	25	453	957
		MG 192	324915	5S	25E	25	453	959
		MG 193	324916	5S	25E	25	453	961
		MG 194	324917	5S	25E	25	453	963
		MG 195	324918	5S	25E	25	453	965
		MG 196	324919	5S	25E	25	453	967
		MG 223	324920	5S	25E	25	453	969
		MG 224	324921	5S	25E	25	453	971
		MG 225	324922	5S	25E	25	453	973
		MG 226	324923	5S	25E	25	453	975
		MG 227	324924	5S	25E	25	453	977
		MG 228	324925	5S	25E	25	453	979
		MG 229	324926	5S	25E	25	453	981
		MG 230	324927	5S	25E	25	453	983
		MG 231	324928	5S	25E	25	453	985
		MG 232	324929	5S	25E	25	453	987
		MG 233	324930	5S	25E	25	453	989
		MG 234	324931	5S	25E	25	453	991
		MG 235	324932	5S	25E	25	453	993
		MG 236	324933	5S	25E	25	453	995
		MG 237	324934	5S	25E	25	453	997
		MG 238	324935	5S	25E	25	453	999
		MG 239	324936	5S	25E	25	454	0
		MG 240	324937	5S	25E	25	454	0
		MG 1	329064	5S	26E	20	471	475
		MG 2	329065	5S	26E	20	471	477
		MG 3	329066	5S	26E	20	471	479
		MG 4	329067	5S	26E	20	471	481
		MG 5	329068	5S	26E	20	471	483
		MG 16	329069	5S	26E	20	471	485
		MG 17	329070	5S	26E	20	471	487
		MG 18	329071	5S	26E	20	471	489
		MG 19	329072	5S	26E	20	471	491
		MG 20	329073	5S	26E	20	471	493
		MG 21	329074	5S	26E	20	471	495
		MG 22	329075	5S	26E	20	471	497
		MG 23	329076	5S	26E	20	471	499

RECEIVED
 BUREAU OF
 LAND MANAGEMENT
 ARIZONA
 STATE OFFICE
 PHOENIX, ARIZONA
 2003 JUL 29 10:18 AM

Type	Group	Name	AMC Number	T	R	S	Book	Page
		MG 24	329077	5S	26E	20	471	501
		MG 25	329078	5S	26E	20	471	503
		MG 75	329079	5S	26E	19	471	505
		MG 76	329080	5S	26E	19	471	507
		MG 77	329081	5S	26E	19	471	509
		MG 78	329082	5S	26E	19	471	511
		MG 79	329083	5S	26E	19	471	513
		MG 80	329084	5S	26E	19	471	515
		MG 81	329085	5S	26E	19	471	517
		MG 82	329086	5S	26E	19	471	519
		MG 83	329087	5S	26E	19	471	521
		MG 84	329088	5S	26E	19	471	523
		MG 131	329089	5S	26E	19	471	525
		MG 133	329090	5S	26E	19	471	527
		MG 135	329091	5S	26E	19	471	529
		MG 137	329092	5S	26E	19	471	531
		MG 139	329093	5S	26E	19	471	533
	DP Red Dyke							
		Red Dyke #13	141232	5S	26E	28	344	109
		Red Dyke #14	141233	5S	26E	28	344	111
	DP Spring							
		Spring No. 1	340904	5S	26E	26	508	605
		Spring No. 2	340905	5S	26E	26	508	606
		Spring No. 5	340908	5S	26E	35	508	609
		Spring No. 7	340910	5S	26E	26	508	611
		Spring No. 9	340912	5S	26E	26	508	613
		Spring No. 11	340914	5S	26E	26	508	615
		Spring No. 13	340916	5S	26E	26	508	617
		Spring No. 15	340918	5S	26E	26	508	619
		Spring No. 17	340920	5S	26E	26	508	621
		Spring No. 19	340922	5S	26E	26	508	623
	LS A-1							
		A-1A	67596	6S	26E	12	410	469
	LS Ace							
		Ace 1A	101235	5S	27E	31	415	311
		Ace 2A	101236	5S	27E	31	415	287
		Ace 3A	101237	5S	27E	31	415	285
		Ace 4A	101238	5S	27E	31	415	313
		Ace 5A	101239	6S	27E	9	416	918
		Ace 6A	101240	6S	27E	9	416	920
		Ace 7A	101241	6S	27E	9	416	922

RECEIVED
 BUREAU OF
 LAND MANAGEMENT
 ARIZONA
 STATE OFFICE
 PHOENIX, ARIZONA
 2003 JUL 12 5 13 AM

Type	Group	Name	AMC Number	T	R	S	Book	Page
		Ace 8A	101242	6S	27E	9	416	924
		Ace 9A	101243	6S	27E	9	416	926
		Ace 10A	101244	6S	27E	9	416	928
		Ace 11A	101245	6S	27E	9	416	930
		Ace 12A	101246	6S	27E	9	416	932
		Ace 13A	101247	6S	27E	9	416	934
		Ace 14A	101248	6S	27E	9	416	936
		Ace No. 15	101249	6S	27E	9	416	938
		Ace No. 16	101250	6S	27E	18	206	208
		Ace No. 17	101251	6S	27E	17	206	208
		Ace 18A	101252	6S	27E	18	410	355
		Ace 19A	101253	6S	26E	14	414	357
		Ace 20A	101254	6S	26E	14	414	33
		Ace No. 21	101255	6S	26E	1	324	276
		Ace No. 22	101256	6S	26E	1	324	278
		Ace No. 23	101257	6S	26E	1	324	280
		Ace No. 24	101258	6S	26E	1	324	282
		Ace No. 25	101259	6S	26E	1	324	284
		Ace No. 26	101260	6S	26E	1	324	286
		Ace No. 27	101261	6S	26E	1	324	288
		Ace No. 28	101262	6S	26E	1	324	290
		Ace No. 29	101263	6S	26E	1	324	292
		Ace No. 30	101264	6S	26E	1	324	294
		Ace No. 31	101265	6S	26E	1	324	296
		Ace No. 32	101266	6S	27E	6	324	298
		Ace No. 33	101267	6S	27E	6	324	300
		Ace No. 34	101268	6S	27E	6	324	302
		Ace No. 35	101269	6S	26E	1	324	304
		Ace No. 36	101270	6S	26E	1	324	306
		Ace No. 37	101271	6S	27E	6	324	308
		Ace No. 38	101272	6S	27E	6	324	310
		Ace No. 39	101273	6S	27E	6	324	312
		Ace No. 40	101274	6S	27E	6	324	314
		Ace No. 41	101275	6S	27E	6	324	316
		Ace No. 42	101276	6S	27E	6	324	318
		Ace No. 43	101277	6S	27E	6	324	320
		Ace No. 44	101278	6S	27E	6	324	322
		Ace No. 45	101279	6S	27E	6	324	324
		Ace No. 46	101280	6S	27E	6	324	326
		Ace No. 47	101281	6S	27E	6	324	328
		Ace 48A	101282	6S	26E	11	410	397

RECEIVED
 BUREAU OF
 LAND MANAGEMENT
 ARIZONA
 STATE OFFICE
 PHOENIX, ARIZONA

41

Type	Group	Name	AMC Number	T	R	S	Book	Page
		Ace 49A	101283	6S	26E	11	410	399
		Ace 50A	101284	6S	26E	11	410	401
		Ace 51A	101285	6S	26E	11	478	441
		Ace 52A	101286	6S	26E	11	478	243
		Ace 53A	101287	6S	26E	11	478	45
		Ace 54A	101288	6S	26E	2	478	47
		Ace 56A	101290	6S	26E	1	410	413
		Ace 57A	101291	6S	26E	1	478	251
		Ace 58A	101292	6S	26E	1	410	417
		Ace 59A	101293	6S	26E	1	410	419
		Ace 60A	101294	6S	26E	1	410	421
		Ace 61A	101295	6S	26E	1	410	423
		Ace 62A	101296	6S	26E	1	410	425
		Ace 55A	267894	6S	26E	2	478	249
	LS Alpha							
		Alpha 61A	67829	6S	27E	20	420	29
		Alpha 62A	67830	6S	27E	20	420	31
		Alpha 63A	67831	6S	27E	20	420	33
		Alpha 64A	67832	6S	27E	20	420	35
		Alpha 65A	67833	6S	27E	20	420	37
		Alpha 66A	67834	6S	27E	20	420	39
		Alpha 67A	67835	6S	27E	20	420	41
		Alpha 68A	67836	6S	27E	20	420	43
		Alpha #69	67837	6S	27E	20	46	30
		Alpha #70	67838	6S	27E	20	46	31
		Alpha #71	67839	6S	27E	20	46	32
		Alpha #72	67840	6S	27E	20	46	33
		Alpha #73	67841	6S	27E	20	46	34
		Alpha #74	67842	6S	27E	20	46	35
	LS Beta							
		Beta 61A	67844	6S	27E	20	420	15
		Beta #62	67845	6S	27E	20	45	543
		Beta 63A	67846	6S	27E	20	420	17
		Beta #64	67847	6S	27E	17	45	545
		Beta 65A	67848	6S	27E	17	420	19
		Beta #66	67849	6S	27E	17	45	547
		Beta 67A	67850	6S	27E	17	420	21
		Beta #68	67851	6S	27E	17	45	549
		Beta 69A	67852	6S	27E	17	420	23
		Beta #70	67853	6S	27E	17	45	551
		Beta #71	67854	6S	27E	17	45	552

RECEIVED
 BUREAU OF
 LAND MANAGEMENT
 2003 JUL 20 10:17 AM
 STATE OFFICE
 PHOENIX, ARIZONA

39

Type	Group	Name	AMC Number	T	R	S	Book	Page
		Beta 72A	67855	6S	27E	17	420	25
		Beta #73	67856	6S	27E	17	45	554
		Beta 74A	67857	6S	27E	17	420	27
		Beta #75	67858	6S	27E	17	45	556
		Beta #76	67859	6S	27E	17	45	557
		Beta #77	67860	6S	27E	17	45	558
		Beta #78	67861	6S	27E	17	45	559
		Beta 83A	67866	6S	27E	18	410	359
		Beta 84A	67867	6S	27E	18	410	361
		Beta 86A	67869	6S	27E	18	410	365
		Beta 88A	67871	6S	27E	18	410	369
		Beta 81R	289517	6S	27E	18	410	357
		Beta 85R	289518	6S	27E	18	410	363
		Beta 87R	289519	6S	27E	18	410	367
		Beta 89R	289520	6S	27E	18	410	371
		Beta 90R	289521	6S	27E	18	410	373
		Beta 92R	289522	6S	27E	18	410	375
		Beta 94	309596	6S	27E	18	431	608
	LS Burgermeister							
		Burgermeister A	67597	6S	26E	11	410	475
	LS Bush							
		Bush 17A	67600	6S	26E	23	413	991
		Bush 18A	67601	6S	26E	23	413	993
		Bush 19A	67602	6S	26E	23	413	995
		Bush 20A	67603	6S	26E	23	413	997
		Bush 21A	67604	6S	26E	23	413	999
		Bush 22A	67605	6S	26E	23	414	1
		Bush 23A	67606	6S	26E	23	414	3
		Bush 24A	67607	6S	26E	23	414	5
		Bush 25A	67608	6S	26E	14	414	7
		Bush 26A	67609	6S	26E	14	414	9
		Bush 27A	67610	6S	26E	14	414	11
		Bush 28A	67611	6S	26E	14	414	13
		Bush 29A	67612	6S	26E	14	414	15
		Bush 30A	67613	6S	26E	14	414	17
		Bush 31A	67614	6S	26E	14	414	19
		Bush 32A	67615	6S	26E	14	414	21
		Bush 33A	67616	6S	26E	14	414	23
		Bush 34A	67617	6S	26E	14	414	25
		Bush 35A	67618	6S	26E	14	414	27
		Bush 36A	67619	6S	26E	14	414	29

RECEIVED
 BUREAU OF
 LAND MANAGEMENT
 PHOENIX, ARIZONA
 STATE OFFICE
 ARIZONA
 2003 JUL 24 A 10:15

39

Type	Group	Name	AMC Number	T	R	S	Book	Page
LS Con. Metals								
		Con. Metals No. 8A	67623	6S	26E	12	410	433
		Con. Metals No. 9A	67624	6S	26E	12	410	435
		Con. Metals No. 10A	67625	6S	26E	12	410	437
		Con. Metals No. 11A	67626	6S	26E	12	410	439
		Con. Metals No. 12A	67627	6S	26E	12	410	441
		Con. Metals No. 15A	67628	6S	26E	12	410	443
		Con. Metals No. 16A	67629	6S	26E	12	410	445
		Con. Metals No. 17A	67630	6S	26E	12	410	447
		Con. Metals No. 18A	67631	6S	26E	12	410	449
		Con. Metals No. 20A	67633	6S	26E	12	410	451
		Con. Metals No. 6R	290504	6S	26E	12	411	241
		Con. Metals No. 7R	290505	6S	26E	12	411	243
LS Coors								
		Coors A	67634	6S	26E	12	410	471
LS Delta								
		Delta 54	67738	6S	27E	9	47	514
		Delta No. 55	67739	6S	27E	9	51	469
		Delta No. 56	67740	6S	27E	9	51	470
		Delta #57	67741	6S	27E	16	46	185
		Delta #58	67742	6S	27E	9	46	186
		Delta #59	67743	6S	27E	16	46	187
		Delta #60	67744	6S	27E	9	46	188
		Delta #61	67745	6S	27E	9	46	189
		Delta #62	67746	6S	27E	9	46	190
		Delta No. 63	67747	6S	27E	9	51	468
		Delta No. 65	67748	6S	27E	9	51	466
		Delta No. 67	67749	6S	27E	9	51	467
LS Epsilon								
		Epsilon No. 51	67750	6S	27E	9	51	38
		Epsilon No. 52	67751	6S	27E	9	51	39
LS Gamma								
		Gamma 63 Amended	67877	6S	27E	17	47	519
		Gamma #65	67878	6S	27E	17	45	472
		Gamma #66	67879	6S	27E	17	45	473
		Gamma #67	67880	6S	27E	17	45	474
		Gamma #68	67881	6S	27E	17	45	475
		Gamma #69	67882	6S	27E	17	45	476
		Gamma #70	67883	6S	27E	17	45	477
		Gamma No. 71	67884	6S	27E	17	51	454
		Gamma No. 72	67885	6S	27E	17	51	455

RECEIVED
 BUREAU OF
 LAND MANAGEMENT
 2003 JUL 24 10:15 AM
 ARIZONA STATE OFFICE
 PHOENIX, ARIZONA

36

Type	Group	Name	AMC Number	T	R	S	Book	Page
		Gamma #73	67886	6S	27E	17	45	480
		Gamma #74	67887	6S	27E	17	45	481
		Gamma 83R	289512	6S	27E	18	410	345
		Gamma 85R	289513	6S	27E	18	410	347
		Gamma 87R	289514	6S	27E	18	410	349
		Gamma 89R	289515	6S	27E	7	410	351
		Gamma 91R	289516	6S	27E	7	410	353
	LS Garoga	Garoga 4A	67755	6S	27E	3	416	948
		Garoga 5A	67756	6S	27E	3	416	950
		Garoga 6A	67757	6S	27E	3	416	952
		Garoga 7A	67758	6S	27E	3	416	954
		Garoga 8A	67759	6S	27E	9	416	956
		Garoga 9A	67760	6S	27E	9	416	958
		Garoga 10A	67761	6S	27E	9	416	960
		Garoga 11A	67762	6S	27E	9	416	962
		Garoga 12A	67763	6S	27E	9	416	964
		Garoga 13A	67764	6S	27E	10	416	966
		Garoga 14A	67765	6S	27E	10	416	968
		Garoga 15A	67766	6S	27E	10	416	970
		Garoga 16A	67767	6S	27E	10	416	972
		Garoga #17	67768	6S	27E	9	46	60
		Garoga #18	67769	6S	27E	9	46	59
		Garoga #19	67770	6S	27E	9	46	58
		Garoga #20	67771	6S	27E	9	46	57
		Garoga #21	67772	6S	27E	10	46	56
		Garoga #22	67773	6S	27E	10	46	55
		Garoga #23	67774	6S	27E	10	46	54
		Garoga #24	67775	6S	27E	10	46	53
		Garoga #25	67776	6S	27E	10	46	52
	LS Griesdieck	Griesdieck A	67637	6S	26E	12	410	473
	LS Iron Wood	Iron Wood A	67638	6S	26E	12	410	453
	LS Ithaca	Ithaca No. 9A	67639	6S	26E	12	410	455
		Ithaca No. 12A	67640	6S	26E	12	410	457
		Ithaca No. 15A	67641	6S	26E	12	410	459
		Ithaca No. 20A	67642	6S	26E	12	410	461
	LS Jinks	Jinks No. 36	67778	6S	27E	9	83	127

RECEIVED
 BUREAU OF
 LAND MANAGEMENT
 ARIZONA
 STATE OFFICE
 PHOENIX, ARIZONA
 2003 JUL 24 AM 10:55

36

Type	Group	Name	AMC Number	T	R	S	Book	Page
		Jinks No. 37	67779	6S	27E	16	83	128
		Jinks #3	67893	6S	27E	17	50	124
		Jinks No. 4	67894	6S	27E	17	50	125
		Jinks No. 5	67895	6S	27E	20	50	126
		Jinks No. 6	67896	6S	27E	20	50	127
		Jinks 22A	67897	6S	27E	18	50	141
		Jinks 23A	67898	6S	27E	18	50	343
		Jinks No. 24	67899	6S	27E	17	50	145
		Jinks No. 25	67900	6S	27E	17	50	146
		Jinks No. 26	67901	6S	27E	17	50	147
		Jinks No. 27	67902	6S	27E	17	83	126
	LS Juanita							
		Juanita A	67903	6S	27E	7	410	333
	LS Knob Hill							
		Knob Hill No. 20R	290501	6S	26E	12	411	235
		Knob Hill No. 22R	290502	6S	26E	12	411	237
	LS Lone Star							
		LS-1	283327	5S	27E	33	405	418
		LS-2	283328	5S	27E	33	405	420
		LS-3	283329	5S	27E	33	405	422
		LS-4	283330	5S	27E	33	405	424
		LS-5	283331	5S	27E	33	405	426
		LS-6	283332	5S	27E	33	405	428
		LS-7	283333	5S	27E	33	405	430
		LS-8	283334	5S	27E	33	405	432
		LS-9	283335	5S	27E	33	405	434
		LS-10	283336	5S	27E	33	405	436
		LS-11	283337	5S	27E	33	405	438
		LS-12	283338	5S	27E	33	405	440
		LS-13	283339	5S	27E	33	405	442
		LS-14	283340	5S	27E	33	405	444
		LS-15	283341	5S	27E	33	405	446
		LS-16	283342	5S	27E	33	405	448
		LS-17	283343	6S	27E	3	405	450
		LS-18	283344	6S	27E	3	405	452
		LS-19	283345	6S	27E	3	405	454
		LS-20	283346	6S	27E	3	405	456
		LS-21	289500	6S	26E	14	410	379
		LS-22	289501	6S	26E	11	410	381
		LS-23	289502	6S	26E	1	410	383
		LS-24	289503	6S	26E	12	410	385

RECEIVED
 BUREAU OF
 LAND MANAGEMENT
 PHOENIX, ARIZONA
 2003 JUL 21 AM 11:17

Type	Group	Name	AMC Number	T	R	S	Book	Page
		LS-25	289504	6S	26E	12	410	387
		LS-26	289505	6S	26E	12	410	389
		LS-27	289506	6S	27E	7	410	391
		LS-28	289507	6S	27E	18	410	393
		LS-29	289508	6S	26E	1	410	395
		LS-30	293492	6S	26E	23	410	397
		LS-31	293493	6S	26E	23	410	41
		LS-32	293494	6S	26E	23	410	43
		LS-33	293495	6S	26E	23	410	45
		LS-34	293496	6S	26E	14	414	47
		LS-35	293497	6S	26E	14	414	49
		LS-36	293498	6S	26E	14	414	51
		LS-37	294346	5S	27E	31	415	297
		LS-38	294347	5S	27E	31	415	307
		LS-39	294348	5S	27E	31	415	305
		LS-40	294349	5S	27E	31	415	319
		LS-41	294350	5S	27E	31	415	303
		LS-42	296318	6S	27E	10	416	902
		LS-43	296319	6S	27E	9	416	904
		LS-44	296320	6S	27E	10	416	906
		LS-45	296321	6S	27E	9	416	908
		LS-46	296322	6S	27E	9	416	910
		LS-47	296323	6S	27E	9	416	912
		LS-48	296324	6S	27E	9	416	914
		LS-49	296325	6S	27E	9	416	916
		LS-50	298849	6S	27E	17	419	992
		LS-51	298850	6S	27E	17	419	994
		LS-52	298851	6S	27E	17	419	996
		LS-53	298852	6S	27E	20	419	998
		LS-54	298853	6S	27E	20	420	1
		LS-55	298854	6S	27E	20	420	3
		LS-56	298855	6S	27E	20	420	5
		LS-57	298856	6S	27E	20	420	7
		LS-58	298857	6S	27E	17	420	9
		LS-59	298858	6S	27E	17	420	11
		LS-60	298859	6S	27E	17	420	13
		LS-61	298860	6S	27E	6	420	45
		LS-62	329037	6S	27E	18	471	421
		LS-63	329038	6S	27E	18	471	423
		LS-64	329039	6S	27E	18	471	425
		LS-65	329040	6S	27E	18	471	427

ARIZONA
 STATE OFFICE
 PHOENIX, ARIZONA

RECEIVED
 BUREAU OF
 LAND MANAGEMENT
 JUL 21 2 17 PM '03

41

Type	Group	Name	AMC Number	T	R	S	Book	Page
		LS-66	329041	6S	27E	18	471	429
		LS-67	329042	6S	27E	18	471	431
		LS-68	329043	6S	26E	12	471	433
		LS-69	329044	6S	26E	12	471	435
		LS-70	329045	6S	26E	12	471	437
		LS-71	329046	6S	26E	12	471	439
		LS-72	329047	6S	26E	12	471	441
		LS-73	329048	6S	26E	12	471	443
		LS-74	329049	6S	26E	12	471	445
		LS-75	329050	6S	26E	12	471	447
		LS-76	329051	6S	26E	12	471	449
		LS-77	329052	6S	26E	12	471	451
		LS-78	329053	6S	26E	12	471	453
		LS-79	329054	6S	26E	12	471	455
		LS-80	329055	6S	26E	1	471	457
		LS-81	329056	6S	26E	1	471	459
		LS-82	329057	6S	26E	1	471	461
		LS-83	329058	6S	26E	1	471	463
		LS-84	329059	6S	26E	12	471	465
		LS-85	329060	6S	26E	12	471	467
		LS-86	329061	6S	26E	12	471	469
		LS-87A	329062	6S	26E	12	478	253
		LS-88	329063	6S	26E	12	471	473
	LS Lulu Belle							
		Lulu Belle R	290503	6S	26E	12	411	239
	LS M							
		M1	321860	6S	27E	15	448	441
		M2	321861	6S	27E	15	448	443
		M3	321862	6S	27E	15	448	445
		M4	321863	6S	27E	15	448	447
		M5	321864	6S	27E	15	448	449
		M6	321865	6S	27E	15	448	451
		M7	321866	6S	27E	15	448	453
		M8	321867	6S	27E	15	448	455
		M9	321868	6S	27E	15	448	457
		M10	321869	6S	27E	15	448	459
		M11	321870	6S	27E	15	448	461
		M12	321871	6S	27E	15	448	463
		M13	321872	6S	27E	15	448	465
		M14	321873	6S	27E	15	448	467
		M15	321874	6S	27E	15	448	469

RECEIVED
 BUREAU OF
 LAND MANAGEMENT
 PHOENIX, ARIZONA
 DATE: 7/9/03
 TIME: 2:41 PM

39

Type	Group	Name	AMC Number	T	R	S	Book	Page
		M16	321875	6S	27E	15	448	471
		M17	321876	6S	27E	15	448	473
		M18	321877	6S	27E	15	448	475
		M37	321878	6S	27E	10	448	477
		M38	321879	6S	27E	10	448	479
		M39	321880	6S	27E	15	448	481
		M40	321881	6S	27E	15	448	483
		M41	321882	6S	27E	15	448	485
		M42	321883	6S	27E	15	448	487
		M43	321884	6S	27E	15	448	489
		M44	321885	6S	27E	15	448	491
		M45	321886	6S	27E	15	448	493
		M46	321887	6S	27E	15	448	495
		M47	321888	6S	27E	15	448	497
		M48	321889	6S	27E	15	448	499
		M49	321890	6S	27E	15	448	501
		M50	321891	6S	27E	15	448	503
		M51	321892	6S	27E	15	448	505
		M52	321893	6S	27E	15	448	507
		M53	321894	6S	27E	15	448	509
		M54	321895	6S	27E	15	448	511
		M73	321896	6S	27E	10	448	513
		M74	321897	6S	27E	10	448	515
		M75	321898	6S	27E	10	448	517
		M76	321899	6S	27E	10	448	519
		M77	321900	6S	27E	10	448	521
		M78	321901	6S	27E	10	448	523
		M79	321902	6S	27E	10	448	525
		M80	321903	6S	27E	10	448	527
		M81	321904	6S	27E	10	448	529
		M82	321905	6S	27E	10	448	531
		M83	321906	6S	27E	10	448	533
		M84	321907	6S	27E	10	448	535
		M85	321908	6S	27E	10	448	537
		M86	321909	6S	27E	10	448	539
		M87	321910	6S	27E	11	448	541
		M88	321911	6S	27E	11	448	543
		M89	321912	6S	27E	11	448	545
		M90	321913	6S	27E	11	448	547
		M91	321914	6S	27E	11	448	549
		M92	321915	6S	27E	11	448	551

RECEIVED
 BUREAU OF
 LAND MANAGEMENT
 ARIZONA
 STATE OFFICE
 PHOENIX, ARIZONA
 2003 JUL 28 4:40:11

41

Type	Group	Name	AMC Number	T	R	S	Book	Page
		M93	321916	6S	27E	11	448	553
		M94	321917	6S	27E	11	448	555
		M95	321918	6S	27E	11	448	557
		M96	321919	6S	27E	11	448	559
		M97	321920	6S	27E	11	448	561
		M98	321921	6S	27E	11	448	563
		M99	321922	6S	27E	11	448	565
		M100	321923	6S	27E	11	448	567
		M101	321924	6S	27E	11	448	569
		M102	321925	6S	27E	11	448	571
		M103	321926	6S	27E	11	448	573
		M104	321927	6S	27E	11	448	575
		M105	321928	6S	27E	10	448	577
		M106	321929	6S	27E	10	448	579
		M107	321930	6S	27E	10	448	581
		M108	321931	6S	27E	10	448	583
		M109	321932	6S	27E	10	448	585
		M110	321933	6S	27E	11	448	587
		M111	321934	6S	27E	11	448	589
		M112	321935	6S	27E	11	448	591
		M113	321936	6S	27E	11	448	593
		M114	321937	6S	27E	11	448	595
		M115	321938	6S	27E	11	448	597
		M116	321939	6S	27E	11	448	599
		M117	321940	6S	27E	11	448	601
		M118	321941	6S	27E	11	448	603
		M119	321942	6S	27E	10	448	605
		M120	321943	6S	27E	10	448	607
		M121	321944	6S	27E	11	448	609
		M122	321945	6S	27E	11	448	611
		M123	321946	6S	27E	11	448	613
		M124	321947	6S	27E	11	448	615
		M125	321948	6S	27E	9	448	617
		M126	321949	6S	27E	9	448	619
		M56	324229	6S	27E	11	452	54
		M58	324230	6S	27E	11	452	56
		M60	324231	6S	27E	11	452	58
		M62	324232	6S	27E	11	452	60
		M64	324233	6S	27E	11	452	62
		M66	324234	6S	27E	11	452	64
		M68	324235	6S	27E	11	452	66

RECEIVED
 BUREAU OF
 LAND MANAGEMENT
 2003 JUL 24
 PHOENIX, ARIZONA
 STATE OFFICE
 ARIZONA

41

Type	Group	Name	AMC Number	T	R	S	Book	Page
		M70	324236	6S	27E	11	452	68
		M72	324237	6S	27E	11	452	70
		M19	326843	6S	27E	15	463	593
		M20	326844	6S	27E	15	463	595
		M21	326845	6S	27E	15	463	597
		M22	326846	6S	27E	15	463	599
		M23	326847	6S	27E	14	463	601
		M24	326848	6S	27E	14	463	603
		M25	326849	6S	27E	14	463	605
		M26	326850	6S	27E	14	463	607
		M27	326851	6S	27E	14	463	609
		M28	326852	6S	27E	14	463	611
		M29	326853	6S	27E	14	463	613
		M30	326854	6S	27E	14	463	615
		M31	326855	6S	27E	14	463	617
		M55	326856	6S	27E	15	463	629
		M32	326857	6S	27E	14	463	619
		M33	326858	6S	27E	14	463	621
		M34	326859	6S	27E	14	463	623
		M35	326860	6S	27E	14	463	625
		M36	326861	6S	27E	14	463	627
		M57	326862	6S	27E	15	463	631
		M59	326863	6S	27E	14	463	633
		M61	326864	6S	27E	14	463	635
		M63	326865	6S	27E	14	463	637
		M65	326866	6S	27E	14	463	639
		M67	326867	6S	27E	14	463	641
		M69	326868	6S	27E	14	463	643
		M71	326869	6S	27E	14	463	645
		M145	326870	6S	27E	22	463	647
		M146	326871	6S	27E	22	463	649
		M147	326872	6S	27E	22	463	651
		M148	326873	6S	27E	22	463	653
		M149	326874	6S	27E	22	463	655
		M150	326875	6S	27E	22	463	657
		M151	326876	6S	27E	22	463	659
		M152	326877	6S	27E	22	463	661
		M153	326878	6S	27E	22	463	663
		M154	326879	6S	27E	22	463	665
		M155	326880	6S	27E	22	463	667
		M156	326881	6S	27E	22	463	669

RECEIVED
 BUREAU OF
 LAND MANAGEMENT
 ARIZONA
 STATE OFFICE
 PHOENIX, ARIZONA
 2003 JUL 24 10:10 AM

41

Type	Group	Name	AMC Number	T	R	S	Book	Page
		M157	326882	6S	27E	22	463	671
		M158	326883	6S	27E	22	463	673
		M159	326884	6S	27E	22	463	675
		M160	326885	6S	27E	22	463	677
		M161	326886	6S	27E	22	463	679
		M162	326887	6S	27E	22	463	681
		M163	326888	6S	27E	23	463	683
		M164	326889	6S	27E	23	463	685
		M165	326890	6S	27E	23	463	687
		M166	326891	6S	27E	23	463	689
		M167	326892	6S	27E	23	463	691
		M168	326893	6S	27E	23	463	693
		M169	326894	6S	27E	23	463	695
		M170	326895	6S	27E	23	463	697
		M171	326896	6S	27E	23	463	699
		M172	326897	6S	27E	23	463	701
		M173	326898	6S	27E	23	463	703
		M174	326899	6S	27E	23	463	705
		M175	326900	6S	27E	23	463	707
		M176	326901	6S	27E	23	463	709
		M177	326902	6S	27E	23	463	711
		M178	326903	6S	27E	23	463	713
		M188	326904	6S	27E	22	463	715
		M189	326905	6S	27E	22	463	717
		M190	326906	6S	27E	22	463	719
		M191	326907	6S	27E	22	463	721
		M192	326908	6S	27E	22	463	723
		M193	326909	6S	27E	22	463	725
		M194	326910	6S	27E	22	463	727
		M195	326911	6S	27E	22	463	729
		M196	326912	6S	27E	22	463	731
		M197	326913	6S	27E	22	463	733
		M199	326914	6S	27E	22	463	735
		M200	326915	6S	27E	22	463	737
		M201	326916	6S	27E	22	463	739
		M202	326917	6S	27E	22	463	741
		M203	326918	6S	27E	22	463	743
		M204	326919	6S	27E	22	463	745
		M205	326920	6S	27E	22	463	747
		M206	326921	6S	27E	22	463	749
		M207	333390	6S	27E	21	488	141

RECEIVED
 BUREAU OF
 LAND MANAGEMENT
 PHOENIX, ARIZONA
 JUL 9 2003

41

Type	Group	Name	AMC Number	T	R	S	Book	Page
		M208	333391	6S	27E	21	488	143
		M209	333392	6S	27E	21	488	145
		M210	333393	6S	27E	21	488	147
		M211	333394	6S	27E	21	488	149
		M212	333395	6S	27E	21	488	151
		M213	333396	6S	27E	21	488	153
		M214	333397	6S	27E	21	488	155
		M215	333398	6S	27E	21	488	157
		M216	333399	6S	27E	21	488	159
		M217	333400	6S	27E	21	488	161
		M218	333401	6S	27E	21	488	163
		M219	333402	6S	27E	21	488	165
		M220	333403	6S	27E	21	488	167
		M221	333404	6S	27E	21	488	169
		M222	333405	6S	27E	21	488	171
		M223	333406	6S	27E	21	488	173
		M224	333407	6S	27E	21	488	175
		M225	333408	6S	27E	21	488	177
		M226	333409	6S	27E	21	488	179
		M227	333410	6S	27E	21	488	181
		M228	333411	6S	27E	21	488	183
		M229	333412	6S	27E	21	488	185
		M230	333413	6S	27E	21	488	187
		M231	333414	6S	27E	21	488	189
		M232	333415	6S	27E	21	488	191
		M233	333416	6S	27E	21	488	193
		M234	333417	6S	27E	21	488	195
		M235	333418	6S	27E	21	488	197
		M236	333419	6S	27E	16	488	199
		M237	333420	6S	27E	16	488	201
		M238	333421	6S	27E	16	488	203
	LS Mas							
		Mas No. 9	67657	6S	26E	27	249	269
		Mas No. 10	67658	6S	26E	27	249	270
		Mas No. 11	67659	6S	26E	27	249	271
		Mas No. 12	67660	6S	26E	27	249	272
		Mas No. 13	67661	6S	26E	27	249	273
		Mas No. 14	67662	6S	26E	27	249	274
		Mas No. 15	67663	6S	26E	27	249	275
		Mas No. 16	67664	6S	26E	27	249	276
		Mas No. 17	67665	6S	26E	27	249	277

RECEIVED
 BUREAU OF
 LAND MANAGEMENT
 PHOENIX, ARIZONA
 STATE OFFICE
 JUL 24 10 19 AM '03

410

Type	Group	Name	AMC Number	T	R	S	Book	Page
		Mas No. 18	67666	6S	26E	27	249	278
		Mas No. 19	67667	6S	26E	34	249	279
		Mas No. 20	67668	6S	26E	34	249	280
		Mas No. 21	67669	6S	26E	34	249	281
		Mas No. 22	67670	6S	26E	34	249	282
		Mas No. 23	67671	6S	26E	34	249	283
		Mas No. 24	67672	6S	26E	34	249	284
		Mas No. 25	67673	6S	26E	34	249	285
		Mas No. 26	67674	6S	26E	34	249	286
		Mas No. 27	67675	6S	26E	34	249	287
		Mas No. 28	67676	6S	26E	34	249	288
		Mas No. 29	67677	6S	26E	34	249	289
		Mas No. 30	67678	6S	26E	34	249	290
		Mas No. 31	67679	6S	26E	34	249	291
		Mas No. 32	67680	6S	26E	34	249	292
		Mas No. 33	67681	6S	26E	34	249	293
		Mas No. 34	67682	6S	26E	34	249	294
		Mas No. 35	67683	6S	26E	34	249	295
		Mas No. 36	67684	6S	26E	34	249	296
		Mas No. 45	67685	6S	26E	27	249	297
		Mas No. 46	67686	6S	26E	27	249	298
		Mas No. 47	67687	6S	26E	27	249	299
		Mas No. 48	67688	6S	26E	27	249	300
		Mas No. 49	67689	6S	26E	27	249	301
		Mas No. 50	67690	6S	26E	27	249	302
		Mas No. 51	67691	6S	26E	27	249	303
		Mas No. 52	67692	6S	26E	27	249	304
		Mas No. 53	67693	6S	26E	27	249	305
		Mas No. 54	67694	6S	26E	27	249	306
		Mas No. 55	67695	6S	26E	27	249	307
		Mas No. 56	67696	6S	26E	27	249	308
		Mas No. 57	67697	6S	26E	27	249	309
		Mas No. 58	67698	6S	26E	27	249	310
		Mas No. 59	67699	6S	26E	27	249	311
		Mas No. 60	67700	6S	26E	27	249	312
		Mas No. 61	67701	6S	26E	27	249	313
		Mas No. 62	67702	6S	26E	27	249	314
		Mas No. 63	67703	6S	26E	27	249	315
		Mas No. 64	67704	6S	26E	27	249	316
		Mas No. 65	67705	6S	26E	27	249	317
		Mas No. 66	67706	6S	26E	27	249	318

RECEIVED
 BUREAU OF
 LAND MANAGEMENT
 PHOENIX, ARIZONA
 JUL 24 2003

41

Type	Group	Name	AMC Number	T	R	S	Book	Page
		Mas No. 67	67707	6S	26E	27	249	319
		Mas No. 68	67708	6S	26E	27	249	320
		Mas No. 69	67709	6S	26E	27	249	321
		Mas No. 70	67710	6S	26E	27	249	322
		Mas No. 71	67711	6S	26E	27	249	323
		Mas No. 72	67712	6S	26E	34	249	324
		Mas No. 73	67713	6S	26E	28	249	325
		Mas No. 74	67714	6S	26E	28	249	326
		Mas No. 75	67715	6S	26E	28	249	327
		Mas No. 76	67716	6S	26E	28	249	328
		Mas No. 77	67717	6S	26E	28	249	329
		Mas No. 78	67718	6S	26E	28	249	330
		Mas No. 79	67719	6S	26E	28	249	331
		Mas No. 80	67720	6S	26E	28	249	332
		Mas No. 81	67721	6S	26E	28	249	333
		Mas No. 82	67722	6S	26E	28	249	334
		Mas No. 83	67723	6S	26E	33	249	335
		Mas No. 84	67724	6S	26E	33	249	336
		Mas No. 85	67725	6S	26E	33	249	337
		Mas No. 86	67726	6S	26E	33	249	338
		Mas No. 87	67727	6S	26E	33	249	339
		Mas No. 88	67728	6S	26E	33	249	340
		Mas No. 89	67729	6S	26E	33	249	341
		Mas No. 90	67730	6S	26E	33	249	342
		Mas No. 91	67731	6S	26E	33	249	343
		Mas No. 92	67732	6S	26E	33	249	344
		Mas No. 93	67733	6S	26E	33	249	345
		Mas No. 94	67734	6S	26E	33	249	346
		Mas No. 96	67735	6S	26E	33	249	348
		Mas No. 98	67736	6S	26E	33	249	349
		Mas No. 100	67737	6S	26E	33	249	350
	LS Mesquite							
		Mesquite A	67654	6S	26E	12	410	427
	LS Oso Ensenada							
		Oso Ensenada #3	67780	6S	27E	4	45	323
		Oso Ensenada #4	67781	6S	27E	3	45	324
		Oso Ensenada #5	67782	6S	27E	4	45	325
		Oso Ensenada #6	67783	6S	27E	3	45	326
		Oso Ensenada #7	67784	6S	27E	4	45	327
		Oso Ensenada #8	67785	6S	27E	3	45	328
		Oso Ensenada #9	67786	6S	27E	4	45	329

RECEIVED
 BUREAU OF
 LAND MANAGEMENT
 ARIZONA
 STATE OFFICE
 PHOENIX, ARIZONA
 JUL 24 A 10:14

31

Type	Group	Name	AMC Number	T	R	S	Book	Page
		Oso Ensenada #10	67787	6S	27E	3	45	330
		Oso Ensenada #11	67788	6S	27E	4	45	331
		Oso Ensenada #12	67789	6S	27E	3	45	332
		Oso Ensenada #13	67790	6S	27E	4	45	333
		Oso Ensenada #14	67791	6S	27E	3	45	334
		Oso Ensenada #15	67792	6S	27E	4	45	335
		Oso Ensenada #16	67793	6S	27E	3	45	336
	LS Pabst	Pabst A	67655	6S	26E	14	414	37
	LS Pond	Pond #1	67794	5S	27E	33	45	303
		Pond #2	67795	5S	27E	33	45	304
		Pond #3	67796	5S	27E	33	45	305
		Pond #4	67797	5S	27E	33	45	306
		Pond #5	67798	5S	27E	33	45	307
		Pond #6	67799	5S	27E	33	45	308
		Pond #7	67800	5S	27E	33	45	309
		Pond #8	67801	5S	27E	33	45	310
		Pond #9	67802	5S	27E	33	45	311
		Pond #10	67803	5S	27E	33	45	312
		Pond #1.1	67804	5S	27E	33	45	313
		Pond #12	67805	5S	27E	33	45	314
		Pond #13	67806	5S	27E	33	45	315
		Pond #14	67807	5S	27E	33	45	316
		Pond #15	67808	5S	27E	33	45	317
		Pond #16	67809	5S	27E	33	45	318
		Pond #17	67810	5S	27E	33	45	319
		Pond #18	67811	5S	27E	33	45	320
	LS Round Ridge	Round Ridge 1R	289509	6S	27E	18	410	335
		Round Ridge 2R	289510	6S	27E	18	410	337
		Round Ridge 3R	289511	6S	27E	18	410	339
	LS Scalper	Scalper 7A	67819	6S	27E	8	416	938
		Scalper #8	67820	6S	27E	9	40	344
		Scalper 9A	67821	6S	27E	9	416	940
		Scalper #10	67822	6S	27E	9	40	346
		Scalper.11A	67823	6S	27E	9	416	942
		Scalper #12	67824	6S	27E	9	40	348
		Scalper 13A	67825	6S	27E	9	416	944
		Scalper #14	67826	6S	27E	9	40	350

RECEIVED
 BUREAU OF
 LAND MANAGEMENT
 ARIZONA
 STATE OFFICE
 PHOENIX, ARIZONA
 JUN 24 10 14 AM '03

37

Type	Group	Name	AMC Number	T	R	S	Book	Page
		Scalper 15A	67827	6S	27E	9	416	946
		Scalper #16	67828	6S	27E	9	40	352
	LS Schlitz	Schlitz A	67656	6S	26E	14	414	
	LS Senorbac	Senorbac 17A	67544	5S	27E		415	296
		Senorbac 18A	67545	5S	27E		415	289
		Senorbac 19A	67546	5S	27E		415	281
		Senorbac 20A	67547	5S	27E		415	283
		Senorbac 21A	67548	5S	27E		415	293
		Senorbac 22A	67549	5S	27E		415	295
		Senorbac 23A	67550	5S	27E		415	299
		Senorbac 24A	67551	5S	27E		415	301
		Senorbac 26A	67553	5S	27E		415	323
		Senorbac 27A	67554	5S	27E		415	325
		Senorbac 28A	67555	5S	27E		415	321
		Senorbac 29A	67556	5S	27E		415	315
		Senorbac 30A	67557	5S	27E		415	317
		Senorbac 31A	67558	5S	27E		415	329
		Senorbac 32A	67559	5S	27E		415	327
		Senorbac 34A	67560	5S	27E		415	331
		Senorbac 35A	67561	5S	27E		415	333
		Senorbac 36A	67562	5S	27E		415	309
	SZ AZCO	AZCO #1 Amended	292727	6S	27E	33	512	669
		AZCO #2 Amended	292728	7S	27E	4	512	671
		AZCO #3 Amended	292729	6S	27E	33	512	673
		AZCO #4 Amended	292730	7S	27E	4	512	675
		AZCO #5 Amended	292731	6S	27E	33	512	677
		AZCO #6 Amended	292732	7S	27E	4	512	679
		AZCO #7 Amended	292733	6S	27E	33	512	681
		AZCO #8 Amended	292734	7S	27E	4	512	683
		AZCO #9 Amended	292735	6S	27E	33	512	685
		AZCO #10 Amended	292736	7S	27E	4	512	687
		AZCO #11 Amended	292737	6S	27E	33	512	689
		AZCO #12 Amended	292738	7S	27E	4	512	691
		AZCO #13 Amended	292739	6S	27E	33	512	693
		AZCO #14 Amended	292740	7S	27E	4	512	695
		AZCO #15 Amended	292741	6S	27E	33	512	697
		AZCO #16 Amended	292742	7S	27E	4	512	699
		AZCO #17 Amended	292743	6S	27E	33	512	701

RECEIVED
 BUREAU OF
 LAND MANAGEMENT
 2003 JUL 24 A 10:14
 ARIZONA
 STATE OFFICE
 PHOENIX ARIZONA

38

Type	Group	Name	AMC Number	T	R	S	Book	Page
		AZCO #18 Amended	292744	7S	27E	4	512	703
		AZCO #33 Amended	292759	6S	27E	33	512	705
		AZCO #34 Amended	292760	6S	27E	33	512	707
		AZCO #35 Amended	292761	6S	27E	33	512	709
		AZCO #36 Amended	292762	6S	27E	33	512	711
		AZCO #37 Amended	292763	6S	27E	33	512	713
		AZCO #38 Amended	292764	6S	27E	33	512	715
		AZCO #100 Amended	292765	6S	27E	33	512	717
		AZCO #101 Amended	292766	6S	27E	33	512	719
		AZCO #102 Amended	292767	6S	27E	33	512	721
		AZCO #103 Amended	292768	6S	27E	33	512	723
		AZCO #104 Amended	292769	6S	27E	33	512	725
		AZCO #105 Amended	292770	6S	27E	33	512	727
		AZCO #106 Amended	292771	6S	27E	33	512	729
		AZCO #107 Amended	292772	6S	27E	33	512	731
		AZCO #108 Amended	292773	6S	27E	33	512	733
		AZCO #109 Amended	292774	6S	27E	33	512	735
		AZCO #110 Amended	292775	6S	27E	33	512	737
		AZCO #111 Amended	292776	6S	27E	33	512	739
		AZCO #112 Amended	292777	6S	27E	33	512	741
		AZCO #113 Amended	292778	6S	27E	33	512	743
		AZCO #126 Amended	292791	6S	27E	27	512	759
		AZCO #127 Amended	292792	6S	27E	27	512	761
		AZCO #128 Amended	292793	6S	27E	34	512	763
		AZCO #129 Amended	292794	6S	27E	34	512	765
		AZCO #130 Amended	292795	6S	27E	34	512	767
		AZCO #131 Amended	292796	6S	27E	34	512	769
		AZCO #132 Amended	292797	6S	27E	34	512	771
		AZCO #133 Amended	292798	6S	27E	34	512	773
		AZCO #134 Amended	292799	6S	27E	34	512	775
		AZCO #135 Amended	292800	6S	27E	34	512	777
		AZCO #136 Amended	292801	6S	27E	34	512	779
		AZCO #137 Amended	292802	6S	27E	34	512	781
		AZCO #138 Amended	292803	6S	27E	34	512	783
		AZCO #139 Amended	292804	6S	27E	34	512	785
		AZCO #144 Amended	292809	6S	27E	34	512	787
		AZCO #145 Amended	292810	6S	27E	34	512	789
		AZCO #146 Amended	292811	6S	27E	34	512	791
		AZCO #147 Amended	292812	6S	27E	34	512	793
		AZCO #155 Amended	292820	6S	27E	28	512	795
		AZCO #157 Amended	292822	6S	27E	28	512	797

ARIZONA
 STATE OFFICE
 PHOENIX, ARIZONA

2003 JUL 23 11:23 AM

RECEIVED
 BUREAU OF
 LAND MANAGEMENT

41

Type	Group	Name	AMC Number	T	R	S	Book	Page
		AZCO #159 Amended	292824	6S	27E	28	512	799
		AZCO #161 Amended	292826	6S	27E	28	512	801
		AZCO #163 Amended	292828	6S	27E	27	512	803
		AZCO #164 Amended	292829	6S	27E	27	512	805
		AZCO #165 Amended	292830	6S	27E	27	512	807
		AZCO #166 Amended	292831	6S	27E	27	512	809
		AZCO #167 Amended	292832	6S	27E	27	512	811
		AZCO #168 Amended	292833	6S	27E	27	512	813
		AZCO #169 Amended	292834	6S	27E	27	512	815
		AZCO #170 Amended	292835	6S	27E	27	512	817
		AZCO #171 Amended	292836	6S	27E	27	512	819
		AZCO #172 Amended	292837	6S	27E	27	512	821
		AZCO #173 Amended	292838	6S	27E	27	512	823
		AZCO #174 Amended	292839	6S	27E	27	512	825
		AZCO #175 Amended	292840	6S	27E	27	512	827
		AZCO #176 Amended	292841	6S	27E	27	512	829
		AZCO #177 Amended	292842	6S	27E	27	512	831
		AZCO #178 Amended	292843	6S	27E	27	512	833
		AZCO #179 Amended	292844	6S	27E	27	512	835
		AZCO #180 Amended	292845	6S	27E	26	512	837
		AZCO #181 Amended	292846	6S	27E	26	512	839
		AZCO #182 Amended	292847	6S	27E	26	512	841
		AZCO #183 Amended	292848	6S	27E	26	512	843
		AZCO #195 Amended	292850	6S	27E	27	512	857
		AZCO #196 Amended	292851	6S	27E	26	512	859
		AZCO #197 Amended	292852	6S	27E	26	512	861
		AZCO #198 Amended	292853	6S	27E	26	512	863
		AZCO #202 Amended	292856	6S	27E	35	512	865
		AZCO #39 Amended	294150	6S	27E	33	512	717
		AZCO #40 Amended	294151	6S	27E	33	512	719
		AZCO #41 Amended	294152	6S	27E	33	512	721
		AZCO #42 Amended	294153	6S	27E	33	512	723
		AZCO #43 Amended	294154	6S	27E	28	512	725
		AZCO #203 Amended	294155	6S	27E	28	512	867
		AZCO #205 Amended	294157	6S	27E	28	512	869
		AZCO #207 Amended	294159	6S	27E	28	512	871
		AZCO #209 Amended	294161	6S	27E	28	512	873
		AZCO #357 Amended	294167	6S	27E	24	512	889
		AZCO #359 Amended	294168	6S	27E	24	512	893
		AZCO #361 Amended	294169	6S	27E	24	512	897
		AZCO #363 Amended	294170	6S	27E	24	512	901

RECEIVED
 BUREAU OF
 LAND MANAGEMENT
 PHOENIX, ARIZONA
 STATE OFFICE
 JUL 24 10:14 AM '03

41

Type	Group	Name	AMC Number	T	R	S	Book	Page
		AZCO #364 Amended	294171	6S	27E	24	512	903
		AZCO #365 Amended	294172	6S	27E	24	512	905
		AZCO #366 Amended	294173	6S	27E	24	512	907
		AZCO #367 Amended	294174	6S	27E	23	512	909
		AZCO #368 Amended	294175	6S	27E	23	512	911
		AZCO #369 Amended	294176	6S	27E	23	512	913
		AZCO #370 Amended	294177	6S	27E	23	512	915
		AZCO #371 Amended	294178	6S	27E	23	512	917
		AZCO #372 Amended	294179	6S	27E	23	512	919
		AZCO #373 Amended	294180	6S	27E	23	512	921
		AZCO #374 Amended	294181	6S	27E	23	512	923
		AZCO #375 Amended	294182	6S	27E	23	512	925
		AZCO #376 Amended	294183	6S	27E	23	512	927
		AZCO #377 Amended	294184	6S	27E	23	512	929
		AZCO #378 Amended	294185	6S	27E	23	512	931
		AZCO #379 Amended	294186	6S	27E	23	512	933
		AZCO #380 Amended	294187	6S	27E	23	512	935
		AZCO #381 Amended	294188	6S	27E	26	512	937
		AZCO #382 Amended	294189	6S	27E	26	512	939
		AZCO #383 Amended	294190	6S	27E	26	512	941
		AZCO #384 Amended	294191	6S	27E	26	512	943
		AZCO #300 Amended	294192	6S	27E	30	512	875
		AZCO #301 Amended	294193	6S	27E	30	512	877
		AZCO #302 Amended	294194	6S	27E	25	512	879
		AZCO #303 Amended	294195	6S	27E	25	512	881
		AZCO #304 Amended	294196	6S	27E	25	512	883
		AZCO #305 Amended	294197	6S	27E	30	512	885
		AZCO #306 Amended	294198	6S	27E	30	512	887
		AZCO #44 Amended	298861	6S	27E	34	512	727
		AZCO #45 Amended	298862	6S	27E	34	512	729
		AZCO #185 Amended	298867	6S	27E	26	512	845
		AZCO #400 Amended	298868	6S	27E	36	512	945
		AZCO #402 Amended	298870	6S	27E	36	512	947
		AZCO #410 Amended	298876	6S	27E	36	512	949
		AZCO #411 Amended	298877	6S	27E	29	512	951
		AZCO #412 Amended	298878	6S	27E	29	512	953
		AZCO #413 Amended	298879	6S	27E	29	512	955
		AZCO #414 Amended	298880	6S	27E	29	512	957
		AZCO #415 Amended	298881	6S	27E	29	512	959
		AZCO #416 Amended	298882	6S	27E	29	512	961
		AZCO #417 Amended	298883	6S	27E	29	512	963

RECEIVED
 BUREAU OF
 LAND MANAGEMENT
 2003 JUL 21 10 15 AM
 STATE OFFICE
 PHOENIX, ARIZONA

41

Type	Group	Name	AMC Number	T	R	S	Book	Page
		AZCO #418 Amended	298884	6S	27E	29	512	965
		AZCO #419 Amended	298885	6S	27E	29	512	967
		AZCO #420 Amended	298886	6S	27E	29	512	969
		AZCO #421 Amended	298887	6S	27E	29	512	971
		AZCO #422 Amended	298888	6S	27E	29	512	973
		AZCO #423 Amended	298889	6S	27E	29	512	975
		AZCO #424 Amended	298890	6S	27E	29	512	977
		AZCO #425 Amended	298891	6S	27E	29	512	979
		AZCO #426 Amended	298892	6S	27E	29	512	981
		AZCO #427 Amended	298893	6S	27E	29	512	983
		AZCO #428 Amended	298894	6S	27E	29	512	985
		AZCO #429 Amended	298895	6S	27E	29	512	987
		AZCO #430 Amended	298896	6S	27E	29	512	989
		AZCO #461 Amended	298897	6S	27E	28	513	11
		AZCO #462 Amended	298898	6S	27E	28	513	13
		AZCO #463 Amended	298899	6S	27E	28	513	15
		AZCO #190 Amended	298929	6S	27E	27	512	847
		AZCO #191 Amended	298930	6S	27E	27	512	849
		AZCO #192 Amended	298931	6S	27E	27	512	851
		AZCO #193 Amended	298932	6S	27E	27	512	853
		AZCO #194 Amended	298933	6S	27E	27	512	855
		AZCO #358 Amended	298934	6S	27E	24	512	891
		AZCO #360 Amended	298935	6S	27E	24	512	895
		AZCO #362 Amended	298936	6S	27E	24	512	899
		AZCO #441 Amended	305755	6S	27E	29	512	991
		AZCO #442 Amended	305756	6S	27E	29	512	993
		AZCO #443 Amended	305757	6S	27E	29	512	995
		AZCO #444 Amended	305758	6S	27E	21	512	997
		AZCO #445 Amended	305759	6S	27E	20	512	999
		AZCO #446 Amended	305760	6S	27E	20	513	1
		AZCO #447 Amended	305761	6S	27E	20	513	3
		AZCO #448 Amended	305762	6S	27E	20	513	5
		AZCO #449 Amended	305763	6S	27E	20	513	7
		AZCO #450 Amended	305764	6S	27E	20	513	9
		AZCO #465 Amended	324367	6S	27E	28	513	17
		AZCO #466 Amended	324368	6S	27E	28	513	19
		AZCO #467 Amended	324369	6S	27E	28	513	21
		AZCO #468 Amended	324370	6S	27E	28	513	23
		AZCO #469 Amended	324371	6S	27E	21	513	25
	SZ SG	SG 1	340956	6S	27E	20	513	27

RECEIVED
 BUREAU OF
 LAND MANAGEMENT
 2003 JUL 24 A 10:14
 STATE OFFICE
 PHOENIX, ARIZONA
 ARIZONA

40

Type	Group	Name	AMC Number	T	R	S	Book	Page
		SG 2	340957	6S	27E	28	513	29
		SG 3	340958	6S	27E	29	513	31
		SG 4	340959	6S	27E	29	513	33
		SG 5	340960	6S	27E	29	513	35
		SG 6	340961	6S	27E	33	513	37
		SG 7	340962	6S	27E	33	513	39
		SG 8	340963	6S	27E	33	513	41
		SG 9	340964	7S	27E	4	513	43
		SG 10	340965	7S	27E	4	513	45
		SG 11	340966	7S	27E	4	513	47
		SG 12 Amended	340967	7S	27E	4	513	49
		SG 13	340968	7S	27E	4	513	51
		SG 14	340969	7S	27E	4	513	53
		SG 15	340970	6S	27E	33	513	55
		SG 16	340971	6S	27E	33	513	57
		SG 17	340972	6S	27E	33	513	59
		SG 18	340973	6S	27E	33	513	61
		SG 19	340974	6S	27E	33	513	63
		SG 20	340975	6S	27E	33	513	65
		SG 21	340976	6S	27E	34	513	67
		SG 22	340977	6S	27E	34	513	69
		SG 23	340978	6S	27E	27	513	71
		SG 24	340979	6S	27E	34	513	73
		SG 25	340980	6S	27E	34	513	75
		SG 26	340981	6S	27E	26	513	77
		SG 27	340982	6S	27E	27	513	79
		SG 28	340983	6S	27E	26	513	81
		SG 29	340984	6S	27E	27	513	83
		SG 30	340985	6S	27E	27	513	85
		SG 31	340986	6S	27E	26	513	87
		SG 32	340987	6S	27E	27	513	89
		SG 33	340988	6S	27E	27	513	91
		SG 34	340989	6S	27E	23	513	93
		SG 35	340990	6S	27E	23	513	95
		SG 36	340991	6S	27E	23	513	97
		SG 37	340992	6S	27E	23	513	99
		SG 38	340993	6S	27E	28	513	101
		SG 39	340994	6S	27E	24	513	103
		SG 40	340995	6S	27E	25	513	105
		SG 41	340996	6S	27E	27	513	107
		SG 42	340997	6S	27E	28	513	109

RECEIVED
 BUREAU OF
 LAND MANAGEMENT
 2003 JUL 24 A 10:51 AM
 STATE OFFICE
 PHOENIX, ARIZONA

41

Type	Group	Name	AMC Number	T	R	S	Book	Page
		SG 43	340998	6S	27E	28	513	111
		SG 44	340999	6S	27E	23	513	113
		SG 45	341000	6S	27E	23	513	115
		SG 46	341001	6S	27E	25	513	117
		SG 47	344116	6S	27E	26	519	75
		SG 48	344117	6S	27E	26	519	77
		SG 49	344118	6S	27E	26	519	79
		SG 50	344119	6S	27E	24	519	81
		SG 51	344120	6S	27E	24	519	83
		SG 52	344121	6S	27E	24	519	85
		SG 53	344122	6S	27E	27	519	119
	SZ SZ							
		SZ 1	341002	6S	27E	29	513	121
		SZ 2	341003	6S	27E	29	513	122
		SZ 3	341004	6S	27E	29	513	123
		SZ 4	341005	6S	27E	29	513	125
		SZ 5	341006	6S	27E	29	513	127
		SZ 6	341007	6S	27E	29	513	129
		SZ 7	341008	6S	27E	29	513	131
		SZ 8	341009	6S	27E	29	513	133
		SZ 9	341010	6S	27E	29	513	135
		SZ 10	341011	6S	27E	29	513	137
		SZ 11	341012	6S	27E	29	513	139
		SZ 12	341013	6S	27E	29	513	141
		SZ 13	341014	6S	27E	29	513	143
		SZ 14	341015	6S	27E	20	513	145
		SZ 15	341016	6S	27E	20	513	147
		SZ 16	341017	6S	27E	20	513	149
		SZ 17	341018	6S	27E	20	513	151
		SZ 18	341019	6S	27E	20	513	153
		SZ 19	341020	6S	27E	20	513	155
		SZ 20	341021	6S	27E	20	513	157
		SZ 21	341022	6S	27E	20	513	159
		SZ 22	341023	6S	27E	20	513	161
		SZ 23	341024	6S	27E	20	513	163
		SZ 24	341025	6S	27E	20	513	165
		SZ 25	341026	6S	27E	20	513	167
Mill Site	Number:	218						
		SZ SOB						
		SOB 1	326065	6S	27E	27	458	703
		SOB 2	326066	6S	27E	27	458	704

RECEIVED
 BUREAU OF
 LAND MANAGEMENT
 PHOENIX, ARIZONA
 JUL 24 10 51 AM '03

38

Type	Group	Name	AMC Number	T	R	S	Book	Page
		SOB 3	326067	6S	27E	27	458	705
		SOB 4	326068	6S	27E	27	458	706
		SOB 5	326069	6S	27E	27	458	707
		SOB 6	326070	6S	27E	27	458	708
		SOB 7	326071	6S	27E	27	458	709
		SOB 8	326072	6S	27E	27	458	710
		SOB 9	326073	6S	27E	27	458	711
		SOB 10	326074	6S	27E	27	458	712
		SOB 11	326075	6S	27E	27	458	713
		SOB 12	326076	6S	27E	27	458	714
		SOB 13	326077	6S	27E	29	458	715
		SOB 14	326078	6S	27E	29	458	716
		SOB 15	326079	6S	27E	29	458	717
		SOB 16	326080	6S	27E	29	458	718
		SOB 17	326081	6S	27E	29	458	719
		SOB 18	326082	6S	27E	29	458	720
		SOB 19	326083	6S	27E	20	458	721
		SOB 20	326084	6S	27E	20	458	722
		SOB 21	326085	6S	27E	20	458	723
		SOB 22	<u>326086</u>	6S	27E	20	458	724
		SOB 23	326087	6S	27E	29	458	725
		SOB 24	326088	6S	27E	29	458	726
		SOB 25	326089	6S	27E	29	458	727
		SOB 26	326090	6S	27E	29	458	728
		SOB 27	326091	6S	27E	29	458	729
		SOB 28	326092	6S	27E	29	458	730
		SOB 29	326093	6S	27E	29	458	731
		SOB 30	326094	6S	27E	29	458	732
		SOB 31	326095	6S	27E	29	458	733
		SOB 32	326096	6S	27E	29	458	734
		SOB 33	326097	6S	27E	29	458	735
		SOB 34	326098	6S	27E	29	458	736
		SOB 35	326099	6S	27E	29	458	737
		SOB 36	326100	6S	27E	29	458	738
		SOB 37	326101	6S	27E	29	458	739
		SOB 38	326102	6S	27E	29	458	740
		SOB 39	326103	6S	27E	29	458	741
		SOB 40	326104	6S	27E	29	458	742
		SOB 41	326105	6S	27E	29	458	743
		SOB 42	326106	6S	27E	29	458	744
		SOB 43	326107	6S	27E	29	458	745

RECEIVED
 BUREAU OF
 LAND MANAGEMENT
 ARIZONA
 STATE OFFICE
 PHOENIX, ARIZONA
 2003 JUL 24 A 10:17

41

Type	Group	Name	AMC Number	T	R	S	Book	Page
		SOB 44	326108	6S	27E	29	458	746
		SOB 45	326109	6S	27E	29	458	747
		SOB 46	326110	6S	27E	29	458	748
		SOB 47	326111	6S	27E	21	458	749
		SOB 48	326112	6S	27E	21	458	750
		SOB 49	326113	6S	27E	21	458	751
		SOB 50	326114	6S	27E	21	458	752
		SOB 51	326115	6S	27E	21	458	753
		SOB 52	326116	6S	27E	21	458	754
		SOB 53	326117	6S	27E	21	458	755
		SOB 54	326118	6S	27E	21	458	756
		SOB 55	326119	6S	27E	28	458	757
		SOB 56	326120	6S	27E	28	458	758
		SOB 57	326121	6S	27E	28	458	759
		SOB 58	326122	6S	27E	28	458	760
		SOB 59	326123	6S	27E	28	458	761
		SOB 60	326124	6S	27E	28	458	762
		SOB 61	326125	6S	27E	28	458	763
		SOB 62	326126	6S	27E	28	458	764
		SOB 63	326127	6S	27E	28	458	765
		SOB 64	326128	6S	27E	28	458	766
		SOB 65	326129	6S	27E	28	458	767
		SOB 66	326130	6S	27E	28	458	768
		SOB 67	326131	6S	27E	28	458	769
		SOB 68	326132	6S	27E	28	458	770
		SOB 69	326133	6S	27E	28	458	771
		SOB 70	326134	6S	27E	28	458	772
		SOB 71	326135	6S	27E	28	458	773
		SOB 72	326136	6S	27E	28	458	774
		SOB 73	326137	6S	27E	28	458	775
		SOB 74	326138	6S	27E	28	458	776
		SOB 75	326139	6S	27E	28	458	777
		SOB 76	326140	6S	27E	28	458	778
		SOB 77	326141	6S	27E	21	458	779
		SOB 78	326142	6S	27E	21	458	780
		SOB 79	326143	6S	27E	28	458	781
		SOB 80	326144	6S	27E	28	458	782
		SOB 81	326145	6S	27E	28	458	783
		SOB 82	326146	6S	27E	28	458	784
		SOB 83	326147	6S	27E	28	458	785
		SOB 84	326148	6S	27E	28	458	786

RECEIVED
 BUREAU OF
 WARDMAN
 MANAGEMENT
 ARIZONA
 STATE OFFICE
 PHOENIX, ARIZONA
 2003 JUL 24 A 10:14

Type	Group	Name	AMC Number	T	R	S	Book	Page
		SOB 85	326149	6S	27E	28	458	787
		SOB 86	326150	6S	27E	28	458	788
		SOB 87	326151	6S	27E	28	458	789
		SOB 88	326152	6S	27E	28	458	790
		SOB 89	326153	6S	27E	28	458	791
		SOB 90	326154	6S	27E	28	458	792
		SOB 91	326155	6S	27E	28	458	793
		SOB 92	326156	6S	27E	28	458	794
		SOB 93	326157	6S	27E	28	458	795
		SOB 94	326158	6S	27E	28	458	796
		SOB 95	326159	6S	27E	28	458	797
		SOB 96	326160	6S	27E	28	458	798
		SOB 97	326161	6S	27E	28	458	799
		SOB 98	326162	6S	27E	28	458	800
		SOB 99	326163	6S	27E	28	458	801
		SOB 100	326164	6S	27E	28	458	802
		SOB 101	326165	6S	27E	28	458	803
		SOB 102	326166	6S	27E	28	458	804
		SOB 103	326167	6S	27E	28	458	805
		SOB 104	326168	6S	27E	28	458	806
		SOB 105	326169	6S	27E	28	458	807
		SOB 106	326170	6S	27E	28	458	808
		SOB 107	326171	6S	27E	28	458	809
		SOB 108	326172	6S	27E	28	458	810
		SOB 109	326173	6S	27E	28	458	811
		SOB 110	326174	6S	27E	28	458	812
		SOB 111	326175	6S	27E	33	458	813
		SOB 112	326176	6S	27E	33	458	814
		SOB 113	326177	6S	27E	33	458	815
		SOB 114	326178	6S	27E	33	458	816
		SOB 115	326179	6S	27E	28	458	817
		SOB 116	326180	6S	27E	28	458	818
		SOB 117	326181	6S	27E	28	458	819
		SOB 118	326182	6S	27E	28	458	820
		SOB 119	326183	6S	27E	28	458	821
		SOB 120	326184	6S	27E	28	458	822
		SOB 121	326185	6S	27E	28	458	823
		SOB 122	326186	6S	27E	28	458	824
		SOB 123	326187	6S	27E	28	458	825
		SOB 124	326188	6S	27E	28	458	826
		SOB 125	326189	6S	27E	28	458	827

RECEIVED
 BUREAU OF
 LAND MANAGEMENT
 ARIZONA
 STATE OFFICE
 PHOENIX, ARIZONA
 2003 JUL 24 A 10: 14

41

Type	Group	Name	AMC Number	T	R	S	Book	Page
		SOB 126	326190	6S	27E	28	458	828
		SOB 127	326191	6S	27E	28	458	829
		SOB 128	326192	6S	27E	28	458	830
		SOB 129	326193	6S	27E	28	458	831
		SOB 130	326194	6S	27E	28	458	831
		SOB 131	326195	6S	27E	28	458	831
		SOB 132	326196	6S	27E	28	458	831
		SOB 133	326197	6S	27E	28	458	831
		SOB 134	326198	6S	27E	28	458	831
		SOB 135	326199	6S	27E	28	458	831
		SOB 136	326200	6S	27E	28	458	838
		SOB 137	326201	6S	27E	28	458	839
		SOB 138	326202	6S	27E	28	458	840
		SOB 139	326203	6S	27E	28	458	841
		SOB 140	326204	6S	27E	28	458	842
		SOB 141	326205	6S	27E	28	458	843
		SOB 142	326206	6S	27E	28	458	844
		SOB 143	326207	6S	27E	28	458	845
		SOB 144	326208	6S	27E	28	458	846
		SOB 145	326209	6S	27E	28	458	847
		SOB 146	326210	6S	27E	33	458	848
		SOB 147	326211	6S	27E	33	458	849
		SOB 148	326212	6S	27E	33	458	850
		SOB 149	326213	6S	27E	33	458	851
		SOB 150	326214	6S	27E	33	458	852
		SOB 151	326215	6S	27E	33	458	853
		SOB 152	326216	6S	27E	28	458	854
		SOB 153	326217	6S	27E	28	458	855
		SOB 154	326218	6S	27E	28	458	856
		SOB 155	326219	6S	27E	28	458	857
		SOB 156	326220	6S	27E	28	458	858
		SOB 157	326221	6S	27E	28	458	859
		SOB 158	326222	6S	27E	28	458	860
		SOB 159	326223	6S	27E	28	458	861
		SOB 160	326224	6S	27E	28	458	862
		SOB 161	326225	6S	27E	28	458	863
		SOB 162	326226	6S	27E	28	458	864
		SOB 163	326227	6S	27E	28	458	865
		SOB 164	326228	6S	27E	28	458	866
		SOB 165	326229	6S	27E	28	458	867
		SOB 166	326230	6S	27E	28	458	868

RECEIVED
 BUREAU OF
 LAND MANAGEMENT
 PHOENIX, ARIZONA
 ARIZONA
 STATE OFFICE
 PHOENIX, ARIZONA
 24 JUL 2003 11:11 AM

41

Type	Group	Name	AMC Number	T	R	S	Book	Page
		SOB 167	326231	6S	27E	28	458	869
		SOB 168	326232	6S	27E	28	458	870
		SOB 169	326233	6S	27E	28	458	871
		SOB 170	326234	6S	27E	28	458	872
		SOB 171	326235	6S	27E	28	458	873
		SOB 172	326236	6S	27E	28	458	874
		SOB 173	326237	6S	27E	28	458	875
		SOB 174	326238	6S	27E	28	458	876
		SOB 175	326239	6S	27E	28	458	877
		SOB 176	326240	6S	27E	28	458	878
		SOB 177	326241	6S	27E	28	458	879
		SOB 178	326242	6S	27E	28	458	880
		SOB 179	326243	6S	27E	28	458	881
		SOB 180	326244	6S	27E	33	458	882
		SOB 181	326245	6S	27E	33	458	883
		SOB 182	326246	6S	27E	33	458	884
		SOB 183	326247	6S	27E	33	458	885
		SOB 184	326248	6S	27E	33	458	886
		SOB 185	326249	6S	27E	33	458	887
		SOB 186	326250	6S	27E	33	458	888
		SOB 187	326251	6S	27E	33	458	889
		SOB 188	326252	6S	27E	27	458	890
		SOB 189	326253	6S	27E	27	458	891
		SOB 190	326254	6S	27E	27	458	892
		SOB 191	326255	6S	27E	27	458	893
		SOB 192	326256	6S	27E	27	458	894
		SOB 193	326257	6S	27E	27	458	895
		SOB 194	326258	6S	27E	27	458	896
		SOB 195	326259	6S	27E	27	458	897
		SOB 196	326260	6S	27E	27	458	898
		SOB 197	326261	6S	27E	27	458	899
		SOB 198	326262	6S	27E	27	458	900
		SOB 199	326263	6S	27E	27	458	901
		SOB 200	326264	6S	27E	27	458	902
		SOB 201	326265	6S	27E	27	458	903
		SOB 202	326266	6S	27E	27	458	904
		SOB 203	326267	6S	27E	27	458	905
		SOB 204	326268	6S	27E	27	458	906
		SOB 205	326269	6S	27E	27	458	907
		SOB 206	326270	6S	27E	27	458	908
		SOB 207	326271	6S	27E	27	458	909

RECEIVED
 BUREAU OF
 LAND MANAGEMENT
 2100 JUNE 24 2003
 PHOENIX, ARIZONA
 ARIZONA
 STATE OFFICE

41

Type	Group	Name	AMC Number	T	R	S	Book	Page
		SOB 208	326272	6S	27E	27	458	910
		SOB 209	326273	6S	27E	27	458	911
		SOB 210	326274	6S	27E	27	458	912
		SOB 211	326275	6S	27E	27	458	913
		SOB 212	326276	6S	27E	27	458	914
		SOB 213	326277	6S	27E	34	458	915
		SOB 214	326278	6S	27E	34	458	916
		SOB 215	326279	6S	27E	26	458	917
		SOB 216	326280	6S	27E	26	458	918
		SOB 217	326281	6S	27E	26	458	919
		SOB 218	326282	6S	27E	26	458	920

ARIZONA
STATE OFFICE
PHOENIX, ARIZONA

2003 JUL 24 A 10: 14

RECEIVED
BUREAU OF
LAND MANAGEMENT

**United States Department of the Interior
Bureau of Land Management**

BUSINESS & SUPPORT SVCS DIV
222 N CENTRAL AVE
PHOENIX, AZ 85004 -2203
Phone: (602) 417-9200

Receipt	
No:	717621

Transaction #: 746766
Date of Transaction: 07/24/2003

CUSTOMER: GARY JONES
PHELPS DODGE
4521 US HIGHWAY 191
MORENCI,AZ 85540

LINE #	QTY	DESCRIPTION	REMARKS	UNIT PRICE	TOTAL
1	1.00	LOCATABLE MINERALS / MINING CLAIMS-NOT NEW-UNADJUD,ONE AUTH NO. ONLY / MINING CLAIM MONEY RECEIVED (455) CASES: AMC141234/\$176300.00	MAINT 2004 (1763)	- n/a -	176300.00

TOTAL: \$176,300.00

PAYMENT INFORMATION

1	AMOUNT: \$176,300.00	POSTMARKED: 07/23/2003
	TYPE: CHECK	RECEIVED: 07/24/2003
	CHECK NO: 159328	
	NAME: PHELPS DODGE CORP 4521 US HIGHWAY 191 MORENCI AZ 85540	

REMARKS

This receipt was generated by the automated BLM Collections and Billing System and is a paper representation of a portion of the official electronic record contained therein.

Amc 340495

Receipt No. 518101

LEAD FILE #'S _____

Trans No. 541920

Amc 66892; Amc 68348; Amc 101235;

Amc 140737; Amc 267894; Amc 283327;

Amc 289500; Amc 290501; Amc 292727; Amc 293492;

Amc 294150; Amc 294346; Amc 296318; Amc 298849; Amc 298861; Amc 298929 (cont below)

AMC Number	Code	Amount
67544-67551	482	800-
67553-67562	}	1000-
67596-67597		200-
67600-67619		2000-
67623-67631		900-
67633-67634		200-
67637-67642		600-
67654-67751		9800-
67755-67776		2200-
67778-67811		3400-
67819-67842		2400-
67844-67861		1800-
67866-67867		200-
67869		100-
67871		100-
67877-67887		482
TOTAL:		\$26,800

AMC Number	Code	Amount
67893-67903	482	1100-
68348-68354		700-
101235-101288		5400-
101290-101296		700-
140781-140872		9200-
141201-141244		4400-
267894		100-
283327-283346		2000-
289500-289522		2300-
290501-290505		500-
292727-292744		1800-
292759-292778		2000-
292791-292804		1400-
292809-292812		400-
292820		100-
292822		100-
TOTAL:		\$32,200

Date of Doc 7/1/2002

Date Entered: 9/26/2002 RE

Date of Rec't 7/3/2002

Date Verified: 10/23/02 AK

Amount Rec'd \$176,300.00

Sent to Accts: _____

Amount Earned \$176,300

Date Earned: _____

- 480 POL
- 481 NOI
- 482 MAINT
- 396 TRANS
- 635 AMEND

NOTES:

Amc 305755; Amc 309596; Amc 318041; Amc 321860
 Amc 324229; Amc 324366; Amc 324842;
 Amc 326065; Amc 326456; Amc 326592;
 Amc 326786; Amc 329037; Amc 329064

Amc 329094; Amc 329146; 330967; Amc 331727
 Amc 333390; Amc 334772; Amc 340495 (continued PAGE 2)

Receipt No. 518101

Trans No. 541920

LEAD FILE #'S _____

AMC 340904; AMC 340956;

AMC 341652; AMC 344109

AMC Number	Code	Amount
292824	482	100-
292826		100-
292828 - 292848		2100-
292850 - 292853		400-
292856		100-
293492 - 293498		700-
294150 - 294155		600-
294157		100-
294159		100-
294161		100-
294167 - 294198		3200-
294346 - 294350		500-
296318 - 296325		800-
298849 - 298862		1400-
298867 - 298868		200-
298870	482	100-
TOTAL:		510600

AMC Number	Code	Amount
298876 - 298899	482	2400
298929 - 298936		800
305755 - 305764		1000
309596		100-
318041 - 318076		3600-
321860 - 321949		9000-
324229 - 324237		900-
324367 - 324371		500
324842 - 324937		9600-
326065 - 326282		21800-
326456 - 326457		200-
326466 - 326475		1000-
326477 - 326491		1500-
326592		100-
326843 - 326921		7900
329037 - 329155	482	11900-
TOTAL:		572300

Date of Doc 7/1/2002

Date of Rec't 7/3/2002

Amount Rec'd _____

Amount Earned _____

Date Entered: 9/26/2002 RE

Date Verified: 10/8/02 TK

Sent to Accts: _____

Date Earned: _____

- 480 POL
- 481 NOI
- 482 MAINT
- 396 TRANS
- 635 AMEND

NOTES:

Receipt No. 518101

Trans No. 54920

LEAD FILE #'S _____

AMC Number	Code	Amount
330967-331038	482	7200-
331727-331753	}	2700-
333390-333421		3200-
334772-334827		5600-
340497		100-
340499		100-
340501		100-
340503		100-
340505		100-
340507		100-
340509		100-
340511		100-
340513		100-
340515		100-
340539-340554		1600-
340558-340570	482	1300-
TOTAL:		\$22600

AMC Number	Code	Amount
340904-340905	482	200-
340908		100-
340910		100-
340912		100-
340914		100-
340916		100-
340918		100-
340920		100-
340922		100-
340956-341026		7100-
341652-341681		3000-
344116-344122		700-
TOTAL:		\$11800

Date of Doc 7/1/2002

Date of Rec't 7/3/2002

Amount Rec'd _____

Amount Earned _____

Date Entered: 9/26/2002 RR

Date Verified: 10/23/02TK

Sent to Accts: " "

Date Earned: _____

- 480 POL
- 481 NOI
- 482 MAINT
- 396 TRANS
- 635 AMEND

NOTES:

United States Department of the Interior
Bureau of Land Management
 BUSINESS & SUPPORT SVCS DIV
 222 N CENTRAL AVE
 PHOENIX, AZ 85004 -2203
 Phone: (602) 417-9200

Receipt	
No:	518101

Transaction #: 541920
Date of Transaction: 07/03/2002
CUSTOMER: PHELPS DODGE 4521 US HIGHWAY 191 MORENCI, AZ 85540

LINE #	QTY	DESCRIPTION	REMARKS	UNIT PRICE	TOTAL
1	1.00	LOCATABLE MINERALS / MINING CLAIMS-NOT NEW-UNADJUD, ONE AUTH NO. ONLY / MINING CLAIM MONEY RECEIVED (455) CASES: AMC141234/\$176300.00	MAINT 2003 (1763)	- n/a -	176300.00
TOTAL:					\$176,300.00

PAYMENT INFORMATION			
1	AMOUNT:	\$176,300.00	POSTMARKED: 06/28/2002
	TYPE:	CHECK	RECEIVED: 07/01/2002
	CHECK NO:	093388	
	NAME:	PHELPS DODGE CORPORATION ONE NORTH CENTRAL PHOENIX AZ 85004	

REMARKS

This receipt was generated by the automated BLM Collections and Billing System and is a paper representation of a portion of the official electronic record contained therein.

EXHIBIT A

Graham County, Arizona

Type	Group	Name	AMC Number	T	R	S	Book	Page
Lode	Number:	1,545						
	DP Badger							
		Badger #1	141234	5S	26E	28	344	113
		Badger #2	141235	5S	26E	29	344	115
		Badger #3	141236	5S	26E	28	344	117
		Badger #4	141237	5S	26E	28	344	119
		Badger #5	141238	5S	26E	28	344	121
		Badger #6	141239	5S	26E	29	344	123
		Badger #7	141240	5S	26E	29	344	125
		Badger #8	141241	5S	26E	29	344	127
		Badger #9	141242	5S	26E	29	344	129
		Badger #10	141243	5S	26E	29	344	131
		Badger #11	141244	5S	26E	29	344	133
	DP Ben Hur							
		BH 3	340497	5S	26E	26	510	81
		BH 5	340499	5S	26E	26	510	85
		BH 7	340501	5S	26E	26	510	89
		BH 9	340503	5S	26E	25	510	93
		BH 11	340505	5S	26E	25	510	97
		BH 13	340507	5S	26E	25	510	101
		BH 15	340509	5S	26E	25	510	105
		BH 17	340511	5S	26E	25	510	109
		BH 19	340513	5S	26E	25	510	113
		BH 21	340515	5S	26E	24	510	117
		BH 4B	341652	5S	26E	26	514	787
		BH 6B	341653	5S	26E	26	514	789
		BH 8B	341654	5S	26E	26	514	791
		BH 10B	341655	5S	26E	25	514	793
		BH 12B	341656	5S	26E	25	514	795
		BH 14B	341657	5S	26E	25	514	797
		BH 16B	341658	5S	26E	25	514	799
		BH 18B	341659	5S	26E	25	514	801
		BH 20B	341660	5S	26E	25	514	803
		BH 22B	341661	5S	26E	24	514	805
		BH 25B	341662	5S	26E	25	514	807
		BH 26B	341663	5S	26E	25	514	809
		BH 27B	341664	5S	26E	25	514	811
		BH 28B	341665	5S	26E	25	514	813

Monday, June 17, 2002

ENTERED IN COMPUTER

RE

9/26/2002

Page 1 of 45

10/23/02
VERIFIED IK

Type	Group	Name	AMC Number	T	R	S	Book	Page
		BH 29B	341666	5S	26E	25	514	815
		BH 30B	341667	5S	26E	25	514	817
		BH 31B	341668	5S	26E	25	514	819
		BH 32B	341669	5S	26E	25	514	821
		BH 33B	341670	5S	26E	25	514	823
		BH 34B	341671	5S	26E	25	514	825
		BH 35B	341672	5S	26E	25	514	827
		BH 36B	341673	5S	26E	25	514	829
		BH 37B	341674	5S	26E	25	514	831
		BH 38B	341675	5S	26E	25	514	833
		BH 39B	341676	5S	26E	25	514	835
		BH 40B	341677	5S	26E	25	514	837
		BH 41B	341678	5S	26E	25	514	839
		BH 42B	341679	5S	26E	25	514	841
		BH 43B	341680	5S	26E	24	514	843
		BH 44B	341681	5S	26E	24	514	845
		DP Chesley Wash						
		CHE 1	334772	5S	25E	23	492	843
		CHE 2	334773	5S	25E	23	492	845
		CHE 3	334774	5S	25E	23	492	847
		CHE 4	334775	5S	25E	23	492	849
		CHE 5	334776	5S	25E	23	492	851
		CHE 6	334777	5S	25E	23	492	853
		CHE 7	334778	5S	25E	23	492	855
		CHE 8	334779	5S	25E	23	492	857
		CHE 9	334780	5S	25E	23	492	859
		CHE 10	334781	5S	25E	23	492	861
		CHE 11	334782	5S	25E	26	492	863
		CHE 12	334783	5S	25E	26	492	865
		CHE 13	334784	5S	25E	26	492	867
		CHE 14	334785	5S	25E	26	492	869
		CHE 15	334786	5S	25E	26	492	871
		CHE 16	334787	5S	25E	26	492	873
		CHE 17	334788	5S	25E	26	492	875
		CHE 18	334789	5S	25E	26	492	877
		CHE 19	334790	5S	25E	26	492	879
		CHE 20	334791	5S	25E	26	492	881
		CHE 21	334792	5S	25E	26	492	883
		CHE 22	334793	5S	25E	26	492	885
		CHE 23	334794	5S	25E	26	492	887
		CHE 24	334795	5S	25E	26	492	889

Monday, June 17, 2002

ENTERED IN COMPUTER
 RE 9/26/2002

Page 2 of 45

Type	Group	Name	AMC Number	T	R	S	Book	Page
		CHE 25	334796	5S	25E	26	492	891
		CHE 26	334797	5S	25E	26	492	893
		CHE 27	334798	5S	25E	26	492	895
		CHE 28	334799	5S	25E	26	492	897
		CHE 29	334800	5S	25E	23	492	899
		CHE 30	334801	5S	25E	23	492	901
		CHE 31	334802	5S	25E	23	492	903
		CHE 32	334803	5S	25E	23	492	905
		CHE 33	334804	5S	25E	23	492	907
		CHE 34	334805	5S	25E	23	492	909
		CHE 35	334806	5S	25E	23	492	911
		CHE 36	334807	5S	25E	23	492	913
		CHE 37	334808	5S	25E	23	492	915
		CHE 38	334809	5S	25E	23	492	917
		CHE 39	334810	5S	25E	26	492	919
		CHE 40	334811	5S	25E	26	492	921
		CHE 41	334812	5S	25E	26	492	923
		CHE 42	334813	5S	25E	26	492	925
		CHE 43	334814	5S	25E	26	492	927
		CHE 44	334815	5S	25E	26	492	929
		CHE 45	334816	5S	25E	26	492	931
		CHE 46	334817	5S	25E	26	492	933
		CHE 47	334818	5S	25E	26	492	935
		CHE 48	334819	5S	25E	26	492	937
		CHE 49	334820	5S	25E	26	492	939
		CHE 50	334821	5S	25E	26	492	941
		CHE 51	334822	5S	25E	26	492	943
		CHE 52	334823	5S	25E	26	492	945
		CHE 53	334824	5S	25E	26	492	947
		CHE 54	334825	5S	25E	26	492	949
		CHE 55	334826	5S	25E	26	492	951
		CHE 56	334827	5S	25E	26	492	953
	DP Chino							
		Chino #2	141225	5S	26E	29	344	95
		Chino #3	141226	5S	26E	29	344	97
		Chino #4	141227	5S	26E	29	344	99
	DP Cliff							
		Cliff 5R	318058	5S	26E	22	442	322
		Cliff 7R Amended	318059	5S	26E	22	460	527
		Cliff 9R	318060	5S	26E	26	442	326
		Cliff 10R	318061	5S	26E	26	442	328

Monday, June 17, 2002

ENTERED IN COMPUTER

RE 9/26/2002

Type	Group	Name	AMC Number	T	R	S	Book	Page
		Cliff 11R	318062	5S	26E	26	442	330
		Cliff 12R	318063	5S	26E	26	442	332
		Cliff 13R	318064	5S	26E	26	442	334
		Cliff 14R	318065	5S	26E	26	442	336
		Cliff 15R	318066	5S	26E	26	442	338
		Cliff 16R	318067	5S	26E	26	442	340
		Cliff 17R Amended	318068	5S	26E	26	460	529
		Cliff 18R Amended	318069	5S	26E	26	460	531
		Cliff 19R Amended	318070	5S	26E	26	460	533
		Cliff 21R Amended	318071	5S	26E	26	460	537
		Cliff 33R	318072	5S	26E	26	442	350
		Cliff 34R	318073	5S	26E	26	442	352
		Cliff 35R	318074	5S	26E	26	442	354
		Cliff 36R	318075	5S	26E	26	442	356
		Cliff 37R	318076	5S	26E	26	442	358
		Cliff 20R Amended	326456	5S	26E	26	460	535
		Cliff 22R Amended	326457	5S	26E	26	460	539
		Cliff 1R	340539	5S	26E	22	510	1
		Cliff 2R	340540	5S	26E	22	510	3
		Cliff 3R	340541	5S	26E	22	510	5
		Cliff 4R	340542	5S	26E	22	510	7
		Cliff 6R	340543	5S	26E	22	510	9
		Cliff 8R	340544	5S	26E	22	510	11
		Cliff 23R	340545	5S	26E	26	510	13
		Cliff 24R	340546	5S	26E	26	510	15
		Cliff 25R	340547	5S	26E	23	510	17
		Cliff 26R	340548	5S	26E	23	510	19
		Cliff 27R	340549	5S	26E	23	510	21
		Cliff 28R	340550	5S	26E	23	510	23
		Cliff 29R	340551	5S	26E	23	510	25
		Cliff 30R	340552	5S	26E	23	510	27
		Cliff 31R	340553	5S	26E	23	510	29
		Cliff 32R	340554	5S	26E	23	510	31
		Cliff 41R Amended	340558	5S	26E	23	532	749
		Cliff 42R Amended	340559	5S	26E	23	532	751
		Cliff 43R Amended	340560	5S	26E	23	532	753
		Cliff 44R Amended	340561	5S	26E	23	532	755
		Cliff 45	340562	5S	26E	23	510	47
		Cliff 46	340563	5S	26E	23	510	49
		Cliff 59	340564	5S	26E	23	510	51
		Cliff 60	340565	5S	26E	23	510	53

Monday, June 17, 2002

ENTERED IN COMPUTER

RE 9/26/2002

Type	Group	Name	AMC Number	T	R	S	Book	Page
		Cliff 61	340566	5S	26E	23	510	55
		Cliff 62	340567	5S	26E	23	510	57
		Cliff 63	340568	5S	26E	23	510	59
		Cliff 64	340569	5S	26E	14	510	61
		Cliff 65	340570	5S	26E	14	510	63
	DP Copper Chief							
		Copper Chief No. 1	68348	6S	26E	1	36	145
		Copper Chief No. 2	68349	6S	26E	1	36	146
		Copper Chief No. 3	68350	6S	26E	1	36	147
		Copper Chief No. 4	68351	6S	26E	1	36	148
		Copper Chief No. 5	68352	6S	26E	1	38	392
		Copper Chief No. 6	68353	6S	26E	1	38	393
		El Rico No. 3	68354	6S	26E	1	38	394
	DP Easter							
		Easter #10	141201	5S	26E	29	344	47
		Easter #11	141202	5S	26E	29	344	49
		Easter #12	141203	5S	26E	29	344	51
		Easter #13	141204	5S	26E	29	344	53
		Easter #14	141205	5S	26E	29	344	55
		Easter #15	141206	5S	26E	29	344	57
		Easter #16	141207	5S	26E	29	344	59
		Easter #17	141208	5S	26E	29	344	61
		Easter #18	141209	5S	26E	29	344	63
		Easter #19	141210	5S	26E	29	344	65
		Easter #20	141211	5S	26E	29	344	67
		Easter #21	141212	5S	26E	29	344	69
		Easter #22	141213	5S	26E	29	344	71
		Easter #23	141214	5S	26E	29	344	73
		Easter #47	141215	5S	26E	29	344	75
		Easter #48	141216	5S	26E	29	344	77
		Easter #49	141217	5S	26E	29	344	79
		Easter #50	141218	5S	26E	29	344	81
		Easter #51	141219	5S	26E	29	344	83
		Easter #56	141220	5S	26E	29	344	85
		Easter #57	141221	5S	26E	29	344	87
		Easter #58	141222	5S	26E	28	344	89
		Easter #60	141223	5S	26E	28	344	91
		Easter #61	141224	5S	26E	28	344	93
	DP Foothill							
		Foothill #38	141228	5S	26E	29	344	101
		Foothill #39	141229	5S	26E	29	344	103

Monday, June 17, 2002

ENTERED IN COMPUTER
RE 9/26/2002

89

Type	Group	Name	AMC Number	T	R	S	Book	Page
		Foothill #40	141230	5S	26E	29	344	105
		Foothill #41	141231	5S	26E	29	344	107
	DP Joy	Joy 1	140781	6S	26E	5	343	207
		Joy 2	140782	6S	26E	5	343	209
		Joy 3	140783	6S	26E	4	343	211
		Joy 4	140784	6S	26E	4	343	213
		Joy 5	140785	6S	26E	4	343	215
		Joy 6	140786	6S	26E	4	343	217
		Joy 7	140787	6S	26E	4	343	219
		Joy 8	140788	6S	26E	4	343	221
		Joy 9	140789	6S	26E	4	343	223
		Joy 10 Amended	140790	6S	26E	4	343	225
		Joy 11 Amended	140791	6S	26E	5	343	227
		Joy 12 Amended	140792	6S	26E	5	343	229
		Joy 13 Amended	140793	6S	26E	5	343	231
		Joy 14 Amended	140794	6S	26E	5	343	233
		Joy 15 Amended	140795	6S	26E	5	343	235
		Joy 16	140796	5S	26E	33	343	237
		Joy 17	140797	5S	26E	33	343	239
		Joy 18	140798	5S	26E	33	343	241
		Joy 19	140799	5S	26E	33	343	243
		Joy 20	140800	5S	26E	33	343	245
		Joy 21	140801	5S	26E	33	343	247
		Joy 22	140802	5S	26E	33	343	249
		Joy 23	140803	5S	26E	33	343	251
		Joy 24	140804	5S	26E	33	343	253
		Joy 25	140805	6S	26E	4	343	255
		Joy 26	140806	6S	26E	4	343	257
		Joy 27	140807	6S	26E	4	343	259
		Joy 28	140808	6S	26E	4	343	261
		Joy 29	140809	6S	26E	4	343	263
		Joy 30	140810	6S	26E	4	343	265
		Joy 31	140811	6S	26E	4	343	267
		Joy 32	140812	6S	26E	4	343	269
		Joy 33	140813	6S	26E	4	343	271
		Joy 34	140814	6S	26E	4	343	273
		Joy 35	140815	6S	26E	4	343	275
		Joy 36	140816	6S	26E	4	343	277
		Joy 37 Amended	140817	6S	26E	4	343	279
		Joy 38	140818	6S	26E	4	343	281

Monday, June 17, 2002

ENTERED IN COMPUTER
RE 9/26/2002

Page 6 of 45

Type	Group	Name	AMC Number	T	R	S	Book	Page
		Joy 39 Amended	140819	6S	26E	4	343	283
		Joy 40 Amended	140820	6S	26E	4	343	285
		Joy 41	140821	5S	26E	33	343	287
		Joy 42	140822	5S	26E	33	343	289
		Joy 43	140823	5S	26E	33	343	291
		Joy 44	140824	5S	26E	33	343	293
		Joy 45	140825	5S	26E	33	343	295
		Joy 46	140826	6S	26E	3	343	297
		Joy 47	140827	6S	26E	3	343	299
		Joy 48	140828	6S	26E	3	343	301
		Joy 49	140829	6S	26E	3	343	303
		Joy 50	140830	6S	26E	3	343	305
		Joy 51	140831	6S	26E	3	343	307
		Joy 52	140832	6S	26E	3	343	309
		Joy 53	140833	6S	26E	3	343	311
		Joy 54	140834	5S	26E	34	343	313
		Joy 55	140835	5S	26E	34	343	315
		Joy 56	140836	5S	26E	34	343	317
		Joy 57A	140837	6S	26E	3	478	265
		Joy 58	140838	6S	26E	3	343	321
		Joy 59A	140839	6S	26E	3	481	933
		Joy 60	140840	6S	26E	3	343	325
		Joy 61	140841	6S	26E	3	343	327
		Joy 62	140842	6S	26E	3	343	329
		Joy 63	140843	6S	26E	3	343	331
		Joy 64	140844	6S	26E	3	343	333
		Joy 65	140845	6S	26E	3	343	335
		Joy 66	140846	6S	26E	3	343	337
		Joy 67	140847	6S	26E	3	343	339
		Joy 68	140848	6S	26E	3	343	341
		Joy 69	140849	6S	26E	3	343	343
		Joy 70	140850	6S	26E	3	343	345
		Joy 71	140851	6S	26E	3	343	347
		Joy 72 Amended	140852	6S	26E	3	471	639
		Joy 73 Amended	140853	6S	26E	10	471	641
		Joy 74 Amended	140854	6S	26E	3	471	643
		Joy 75	140855	6S	26E	34	343	355
		Joy 76A	140856	6S	26E	3	481	881
		Joy 77A	140857	6S	26E	3	481	883
		Joy 78A	140858	6S	26E	3	481	885
		Joy 79 Amended	140859	6S	26E	9	343	363

Monday, June 17, 2002

ENTERED IN COMPUTER
RE 9/26/2002

Type	Group	Name	AMC Number	T	R	S	Book	Page
		Joy 80 Amended	140860	6S	26E	10	471	645
		Joy 81 Amended	140861	6S	26E	9	343	367
		Joy 82 Amended	140862	6S	26E	9	471	647
		Joy 83 Amended	140863	6S	26E	9	343	371
		Joy 84 Amended	140864	6S	26E	9	343	373
		Joy 85 Amended	140865	6S	26E	9	343	375
		Joy 86 Amended	140866	6S	26E	8	343	377
		Joy 87 Amended	140867	6S	26E	8	343	379
		Joy 88 Amended	140868	6S	26E	8	343	381
		Joy 89 Amended	140869	6S	26E	8	343	383
		Joy 90 Amended	140870	6S	26E	8	343	385
		Joy 91 Amended	140871	6S	26E	8	343	387
		Joy 92 Amended	140872	6S	26E	8	343	389
		Joy 93	318041	6S	26E	5	442	288
		Joy 94	318042	6S	26E	5	442	290
		Joy 95	318043	6S	26E	5	442	292
		Joy 96	318044	6S	26E	5	442	294
		Joy 97	318045	6S	26E	5	442	296
		Joy 98	318046	6S	26E	5	442	298
		Joy 99	318047	6S	26E	5	442	300
		Joy 100	318048	6S	26E	5	442	302
		Joy 101	318049	6S	26E	5	442	304
		Joy 102	318050	6S	26E	5	442	306
		Joy 103	318051	6S	26E	5	442	308
		Joy 104	318052	6S	26E	5	442	310
		Joy 105	318053	6S	26E	5	442	312
		Joy 106	318054	6S	26E	4	442	314
		Joy 107	318055	6S	26E	4	442	316
		Joy 108	318056	6S	26E	4	442	318
		Joy 109	318057	6S	26E	4	442	320
		Joy 110	324842	6S	26E	8	454	4
		Joy 111	324843	6S	26E	8	454	6
		Joy 112	324844	6S	26E	8	454	8
		Joy 113	324845	6S	26E	8	454	10
		Joy 114	324846	6S	26E	8	454	12
		Joy 115	324847	6S	26E	8	454	14
		Joy 116	324848	6S	26E	8	454	16
		Joy 117	324849	6S	26E	8	454	18
		Joy 118	324850	6S	26E	8	454	20
		Joy 119	324851	6S	26E	8	454	22
		Joy 120	324852	6S	26E	8	454	24

Monday, June 17, 2002

ENTERED IN COMPUTER
RE 9/26/2002

Page 8 of 45

117

Type	Group	Name	AMC Number	T	R	S	Book	Page
		Joy 121	324853	6S	26E	8	454	26
		Joy 122	324854	6S	26E	8	454	28
		Joy 123	324855	6S	26E	8	454	30
		Joy 124	324856	6S	26E	8	454	32
		Joy 125	324857	6S	26E	9	454	34
		Joy 126	324858	6S	26E	9	454	36
		Joy 127	324859	6S	26E	9	454	38
		Joy 128	324860	6S	26E	9	454	40
		Joy 129	324861	6S	26E	9	454	42
		Joy 130	324862	6S	26E	9	454	44
		Joy 131	324863	6S	26E	9	454	46
		Joy 132	324864	6S	26E	9	454	48
		Joy 133	324865	6S	26E	9	454	50
		Joy 134	326466	6S	26E	8	460	459
		Joy 135	326467	6S	26E	8	460	461
		Joy 136	326468	6S	26E	8	460	463
		Joy 137	326469	6S	26E	8	460	465
		Joy 138	326470	6S	26E	8	460	467
		Joy 139	326471	6S	26E	8	460	469
		Joy 140	326472	6S	26E	17	460	471
		Joy 141	326473	6S	26E	17	460	473
		Joy 142	326474	6S	26E	9	460	475
		Joy 143	326475	6S	26E	9	460	477
		Joy 145	326477	6S	26E	9	460	481
		Joy 146	326478	6S	26E	9	460	483
		Joy 147	326479	6S	26E	9	460	485
		Joy 148	326480	6S	26E	9	460	487
		Joy 149	326481	6S	26E	9	460	489
		Joy 150 Amended	326482	6S	26E	9	471	649
		Joy 151 Amended	326483	6S	26E	9	471	651
		Joy 152 Amended	326484	6S	26E	9	471	653
		Joy 153 Amended	326485	6S	26E	9	471	655
		Joy 154 Amended	326486	6S	26E	9	471	657
		Joy 155 Amended	326487	6S	26E	9	471	659
		Joy 156 Amended	326488	6S	26E	9	471	661
		Joy 157 Amended	326489	6S	26E	9	471	663
		Joy 158 Amended	326490	6S	26E	9	471	665
		Joy 159 Amended	326491	6S	26E	9	471	667
		Joy 144	326592	6S	26E	9	461	126
		Joy 160	329094	6S	26E	10	471	535
		Joy 161	329095	6S	26E	10	471	537

Monday, June 17, 2002

ENTERED IN COMPUTER

RE 9/26/2002

41

Type	Group	Name	AMC Number	T	R	S	Book	Page
		Joy 162	329096	6S	26E	10	471	539
		Joy 163	329097	6S	26E	10	471	541
		Joy 164	329098	6S	26E	10	471	543
		Joy 165	329099	6S	26E	10	471	545
		Joy 166	329100	6S	26E	10	471	547
		Joy 167	329101	6S	26E	10	471	549
		Joy 168	329102	6S	26E	10	471	551
		Joy 169	329103	6S	26E	10	471	553
		Joy 170	329104	6S	26E	10	471	555
		Joy 171	329105	6S	26E	10	471	557
		Joy 172	329106	6S	26E	10	471	559
		Joy 173	329107	6S	26E	10	471	561
		Joy 174	329108	6S	26E	10	471	563
		Joy 175	329109	6S	26E	10	471	565
		Joy 176	329110	6S	26E	10	471	567
		Joy 177	329111	6S	26E	10	471	569
		Joy 178	329112	6S	26E	10	471	571
		Joy 179	329113	6S	26E	10	471	573
		Joy 180	329114	6S	26E	10	471	575
		Joy 181	329115	6S	26E	10	471	577
		Joy 182	329116	6S	26E	10	471	579
		Joy 183	329117	6S	26E	10	471	581
		Joy 184	329118	6S	26E	10	471	583
		Joy 185	329119	6S	26E	10	471	585
		Joy 186	329120	6S	26E	10	471	587
		Joy 187	329121	6S	26E	10	471	589
		Joy 188	329122	6S	26E	10	471	591
		Joy 189	329123	6S	26E	10	471	593
		Joy 190	329124	6S	26E	11	471	595
		Joy 191	329125	6S	26E	11	471	597
		Joy 192	329126	6S	26E	11	471	599
		Joy 193	329127	6S	26E	11	471	601
		Joy 194	329128	6S	26E	11	471	603
		Joy 195	329129	6S	26E	11	471	605
		Joy 196	329130	6S	26E	11	471	607
		Joy 197	329131	6S	26E	11	471	609
		Joy 198	329132	6S	26E	3	471	611
		Joy 199	329133	6S	26E	3	471	613
		Joy 200	329134	6S	26E	3	471	615
		Joy 201	329135	6S	26E	3	471	617
		Joy 202	329136	6S	26E	3	471	619

Monday, June 17, 2002

ENTERED IN COMPUTER
9/26/2002 RE

Page 10 of 45

Type	Group	Name	AMC Number	T	R	S	Book	Page
		Joy 203A	329137	6S	26E	3	481	907
		Joy 204	329138	6S	26E	3	471	623
		Joy 205A	329139	6S	26E	3	481	909
		Joy 206A	329140	6S	26E	2	481	911
		Joy 207A	329141	6S	26E	2	481	913
		Joy 208A	329142	6S	26E	2	481	915
		Joy 209A	329143	6S	26E	2	481	917
		Joy 210A	329144	6S	26E	2	481	919
		Joy 212A	329145	6S	26E	2	481	923
		Joy 211	330967	6S	26E	2	481	921
		Joy 213	330968	6S	26E	2	481	925
		Joy 214	330969	6S	26E	2	478	215
		Joy 215	330970	6S	26E	2	478	217
		Joy 216	330971	6S	26E	2	478	219
		Joy 217	330972	6S	26E	2	478	221
		Joy 218	330973	6S	26E	2	478	223
		Joy 219	330974	6S	26E	2	481	927
		Joy 220	330975	6S	26E	2	481	929
		Joy 221	330976	6S	26E	2	481	931
		Joy 222	330977	6S	26E	1	478	231
		Joy 223	330978	6S	26E	1	478	233
		Joy 224	330979	5S	26E	34	481	889
		Joy 225	330980	5S	26E	34	478	77
		Joy 226	330981	5S	26E	34	481	891
		Joy 227	330982	5S	26E	34	481	893
		Joy 228	330983	5S	26E	34	478	83
		Joy 229	330984	6S	26E	2	478	85
		Joy 230	330985	6S	26E	2	478	87
		Joy 231	330986	6S	26E	2	481	895
		Joy 232	330987	6S	26E	2	478	91
		Joy 233	330988	6S	26E	2	478	93
		Joy 234	330989	6S	26E	2	478	95
		Joy 235	330990	6S	26E	2	478	97
		Joy 236	330991	6S	26E	2	478	99
		Joy 237	330992	6S	26E	2	481	897
		Joy 238	330993	6S	26E	2	478	103
		Joy 239	330994	6S	26E	2	481	899
		Joy 240	330995	6S	26E	2	478	107
		Joy 241	330996	5S	26E	34	481	901
		Joy 242	330997	5S	26E	34	478	111
		Joy 243	330998	5S	26E	34	481	903

Monday, June 17, 2002

ENTERED IN COMPUTER
RE 9/26/2002

AD

Type	Group	Name	AMC Number	T	R	S	Book	Page
		Joy 244	330999	5S	26E	34	478	115
		Joy 245	331000	5S	26E	34	481	905
		Joy 246	331001	5S	26E	34	478	119
		Joy 247	331002	5S	26E	34	478	121
		Joy 248	331003	5S	26E	34	478	123
		Joy 249	331004	5S	26E	34	478	125
		Joy 250	331005	5S	26E	34	478	127
		Joy 251	331006	6S	26E	2	478	129
		Joy 252	331007	6S	26E	2	478	131
		Joy 253	331008	6S	26E	2	478	133
		Joy 254	331009	6S	26E	2	478	135
		Joy 255	331010	6S	26E	2	478	137
		Joy 256	331011	6S	26E	2	478	139
		Joy 257	331012	6S	26E	2	478	141
		Joy 258	331013	6S	26E	2	478	143
		Joy 259	331014	6S	26E	2	478	145
		Joy 260	331015	6S	26E	2	478	147
		Joy 261	331016	6S	26E	2	478	149
		Joy 262	331017	6S	26E	2	478	151
		Joy 263	331018	5S	26E	35	478	153
		Joy 264	331019	5S	26E	35	478	155
		Joy 266	331020	5S	26E	35	478	157
		Joy 267	331021	5S	26E	35	478	159
		Joy 268	331022	5S	26E	35	478	161
		Joy 269	331023	5S	26E	35	478	163
		Joy 270	331024	5S	26E	35	478	165
		Joy 271	331025	5S	26E	35	478	167
		Joy 272	331026	5S	26E	35	478	169
		Joy 273	331027	6S	26E	1	478	235
		Joy 274	331028	6S	26E	1	478	171
		Joy 275	331029	6S	26E	1	478	173
		Joy 276	331030	6S	26E	1	478	175
		Joy 277	331031	6S	26E	1	478	177
		Joy 278	331032	6S	26E	1	478	179
		Joy 279	331033	6S	26E	1	478	181
		Joy 280	331034	5S	26E	35	478	183
		Joy 281	331035	5S	26E	35	478	185
		Joy 282	331036	5S	26E	36	478	237
		Joy 283	331037	5S	26E	36	478	239
		Joy 284	331038	6S	26E	3	481	887
		Joy 285	331727	6S	26E	15	483	765

Monday, June 17, 2002

ENTERED IN COMPUTER
RE 9/26/2002

Page 12 of 45

Type	Group	Name	AMC Number	T	R	S	Book	Page
		Joy 286	331728	6S	26E	15	483	767
		Joy 287	331729	6S	26E	15	483	769
		Joy 288	331730	6S	26E	15	483	771
		Joy 289	331731	6S	26E	15	483	773
		Joy 290	331732	6S	26E	15	483	775
		Joy 291	331733	6S	26E	15	483	777
		Joy 292	331734	6S	26E	15	483	779
		Joy 293	331735	6S	26E	15	483	781
		Joy 294	331736	6S	26E	15	483	783
		Joy 295	331737	6S	26E	15	483	785
		Joy 296	331738	6S	26E	15	483	787
		Joy 297	331739	6S	26E	15	483	789
		Joy 298	331740	6S	26E	15	483	791
		Joy 299	331741	6S	26E	15	483	793
		Joy 300	331742	6S	26E	15	483	795
		Joy 301	331743	6S	26E	15	483	797
		Joy 302	331744	6S	26E	15	483	799
		Joy 303	331745	6S	26E	14	483	801
		Joy 304	331746	6S	26E	14	483	803
		Joy 305	331747	6S	26E	14	483	805
		Joy 306	331748	6S	26E	14	483	807
		Joy 307	331749	6S	26E	14	483	809
		Joy 308	331750	6S	26E	14	483	811
		Joy 309	331751	6S	26E	14	483	813
		Joy 310	331752	6S	26E	14	483	815
		Joy 312	331753	6S	26E	14	483	817
	DP LOCK							
		LOCK 1	329146	5S	26E	35	471	669
		LOCK 2	329147	5S	26E	35	471	671
		LOCK 3	329148	5S	26E	35	471	673
		LOCK 4A	329149	5S	26E	35	478	255
		LOCK 5	329150	5S	26E	35	471	677
		LOCK 6A	329151	5S	26E	35	478	257
		LOCK 7A	329152	5S	26E	35	478	259
		LOCK 8A	329153	5S	26E	35	478	261
		LOCK 9	329154	5S	26E	35	471	685
		LOCK 10	329155	5S	26E	35	471	687
	DP Mardis Gras							
		MG 57	324866	5S	26E	30	453	861
		MG 58	324867	5S	26E	30	453	863
		MG 59	324868	5S	26E	30	453	865

Monday, June 17, 2002

ENTERED IN COMPUTER

RE 9/26/2002

Type	Group	Name	AMC Number	T	R	S	Book	Page
		MG 60	324869	5S	26E	30	453	867
		MG 61	324870	5S	26E	30	453	869
		MG 62	324871	5S	26E	30	453	871
		MG 63	324872	5S	26E	30	453	873
		MG 64	324873	5S	26E	30	453	875
		MG 65	324874	5S	26E	30	453	877
		MG 66	324875	5S	26E	30	453	879
		MG 67	324876	5S	26E	30	453	881
		MG 68	324877	5S	26E	30	453	883
		MG 69	324878	5S	26E	30	453	885
		MG 70	324879	5S	26E	30	453	887
		MG 71	324880	5S	26E	30	453	889
		MG 72	324881	5S	26E	30	453	891
		MG 73	324882	5S	26E	30	453	893
		MG 74	324883	5S	26E	30	453	895
		MG 113	324884	5S	26E	30	453	921
		MG 114	324885	5S	26E	30	453	923
		MG 115	324886	5S	26E	30	453	925
		MG 116	324887	5S	26E	30	453	927
		MG 117	324888	5S	26E	30	453	929
		MG 118	324889	5S	26E	30	453	931
		MG 119	324890	5S	26E	30	453	897
		MG 120	324891	5S	26E	30	453	899
		MG 121	324892	5S	26E	30	453	901
		MG 122	324893	5S	26E	30	453	903
		MG 123	324894	5S	26E	30	453	905
		MG 124	324895	5S	26E	30	453	907
		MG 125	324896	5S	26E	30	453	909
		MG 126	324897	5S	26E	30	453	911
		MG 127	324898	5S	26E	30	453	913
		MG 128	324899	5S	26E	30	453	915
		MG 129	324900	5S	26E	30	453	917
		MG 130	324901	5S	26E	30	453	919
		MG 179	324902	5S	25E	25	453	933
		MG 180	324903	5S	25E	25	453	935
		MG 181	324904	5S	25E	25	453	937
		MG 182	324905	5S	25E	25	453	939
		MG 183	324906	5S	25E	25	453	941
		MG 184	324907	5S	25E	25	453	943
		MG 185	324908	5S	25E	25	453	945
		MG 186	324909	5S	25E	25	453	947

Monday, June 17, 2002

Page 14 of 45

ENTERED IN COMPUTER
 RE 9/26/2002

(41)

Type	Group	Name	AMC Number	T	R	S	Book	Page
		MG 187	324910	5S	25E	25	453	949
		MG 188	324911	5S	25E	25	453	951
		MG 189	324912	5S	25E	25	453	953
		MG 190	324913	5S	25E	25	453	955
		MG 191	324914	5S	25E	25	453	957
		MG 192	324915	5S	25E	25	453	959
		MG 193	324916	5S	25E	25	453	961
		MG 194	324917	5S	25E	25	453	963
		MG 195	324918	5S	25E	25	453	965
		MG 196	324919	5S	25E	25	453	967
		MG 223	324920	5S	25E	25	453	969
		MG 224	324921	5S	25E	25	453	971
		MG 225	324922	5S	25E	25	453	973
		MG 226	324923	5S	25E	25	453	975
		MG 227	324924	5S	25E	25	453	977
		MG 228	324925	5S	25E	25	453	979
		MG 229	324926	5S	25E	25	453	981
		MG 230	324927	5S	25E	25	453	983
		MG 231	324928	5S	25E	25	453	985
		MG 232	324929	5S	25E	25	453	987
		MG 233	324930	5S	25E	25	453	989
		MG 234	324931	5S	25E	25	453	991
		MG 235	324932	5S	25E	25	453	993
		MG 236	324933	5S	25E	25	453	995
		MG 237	324934	5S	25E	25	453	997
		MG 238	324935	5S	25E	25	453	999
		MG 239	324936	5S	25E	25	454	0
		MG 240	324937	5S	25E	25	454	0
		MG 1	329064	5S	26E	20	471	475
		MG 2	329065	5S	26E	20	471	477
		MG 3	329066	5S	26E	20	471	479
		MG 4	329067	5S	26E	20	471	481
		MG 5	329068	5S	26E	20	471	483
		MG 16	329069	5S	26E	20	471	485
		MG 17	329070	5S	26E	20	471	487
		MG 18	329071	5S	26E	20	471	489
		MG 19	329072	5S	26E	20	471	491
		MG 20	329073	5S	26E	20	471	493
		MG 21	329074	5S	26E	20	471	495
		MG 22	329075	5S	26E	20	471	497
		MG 23	329076	5S	26E	20	471	499

Monday, June 17, 2002

ENTERED IN COMPUTER
RE 9/26/2002

Type	Group	Name	AMC Number	T	R	S	Book	Page
		MG 24	329077	5S	26E	20	471	501
		MG 25	329078	5S	26E	20	471	503
		MG 75	329079	5S	26E	19	471	505
		MG 76	329080	5S	26E	19	471	507
		MG 77	329081	5S	26E	19	471	509
		MG 78	329082	5S	26E	19	471	511
		MG 79	329083	5S	26E	19	471	513
		MG 80	329084	5S	26E	19	471	515
		MG 81	329085	5S	26E	19	471	517
		MG 82	329086	5S	26E	19	471	519
		MG 83	329087	5S	26E	19	471	521
		MG 84	329088	5S	26E	19	471	523
		MG 131	329089	5S	26E	19	471	525
		MG 133	329090	5S	26E	19	471	527
		MG 135	329091	5S	26E	19	471	529
		MG 137	329092	5S	26E	19	471	531
		MG 139	329093	5S	26E	19	471	533
	DP Red Dyke							
		Red Dyke #13	141232	5S	26E	28	344	109
		Red Dyke #14	141233	5S	26E	28	344	111
	DP Spring							
		Spring No. 1	340904	5S	26E	26	508	605
		Spring No. 2	340905	5S	26E	26	508	606
		Spring No. 5	340908	5S	26E	35	508	609
		Spring No. 7	340910	5S	26E	26	508	611
		Spring No. 9	340912	5S	26E	26	508	613
		Spring No. 11	340914	5S	26E	26	508	615
		Spring No. 13	340916	5S	26E	26	508	617
		Spring No. 15	340918	5S	26E	26	508	619
		Spring No. 17	340920	5S	26E	26	508	621
		Spring No. 19	340922	5S	26E	26	508	623
	LS A-1							
		A-1A	67596	6S	26E	12	410	469
	LS Ace							
		Ace 1A	101235	5S	27E	31	415	311
		Ace 2A	101236	5S	27E	31	415	287
		Ace 3A	101237	5S	27E	31	415	285
		Ace 4A	101238	5S	27E	31	415	313
		Ace 5A	101239	6S	27E	9	416	918
		Ace 6A	101240	6S	27E	9	416	920
		Ace 7A	101241	6S	27E	9	416	922

ENTERED IN COMPUTER
RE 9/26/2002

Type	Group	Name	AMC Number	T	R	S	Book	Page
		Ace 8A	101242	6S	27E	9	416	924
		Ace 9A	101243	6S	27E	9	416	926
		Ace 10A	101244	6S	27E	9	416	928
		Ace 11A	101245	6S	27E	9	416	930
		Ace 12A	101246	6S	27E	9	416	932
		Ace 13A	101247	6S	27E	9	416	934
		Ace 14A	101248	6S	27E	9	416	936
		Ace No. 15	101249	6S	27E	9	324	264
		Ace No. 16	101250	6S	27E	18	324	266
		Ace No. 17	101251	6S	27E	17	324	268
		Ace 18A	101252	6S	27E	18	410	355
		Ace 19A	101253	6S	26E	14	414	31
		Ace 20A	101254	6S	26E	14	414	33
		Ace No. 21	101255	6S	26E	1	324	276
		Ace No. 22	101256	6S	26E	1	324	278
		Ace No. 23	101257	6S	26E	1	324	280
		Ace No. 24	101258	6S	26E	1	324	282
		Ace No. 25	101259	6S	26E	1	324	284
		Ace No. 26	101260	6S	26E	1	324	286
		Ace No. 27	101261	6S	26E	1	324	288
		Ace No. 28	101262	6S	26E	1	324	290
		Ace No. 29	101263	6S	26E	1	324	292
		Ace No. 30	101264	6S	26E	1	324	294
		Ace No. 31	101265	6S	26E	1	324	296
		Ace No. 32	101266	6S	27E	6	324	298
		Ace No. 33	101267	6S	27E	6	324	300
		Ace No. 34	101268	6S	27E	6	324	302
		Ace No. 35	101269	6S	26E	1	324	304
		Ace No. 36	101270	6S	26E	1	324	306
		Ace No. 37	101271	6S	27E	6	324	308
		Ace No. 38	101272	6S	27E	6	324	310
		Ace No. 39	101273	6S	27E	6	324	312
		Ace No. 40	101274	6S	27E	6	324	314
		Ace No. 41	101275	6S	27E	6	324	316
		Ace No. 42	101276	6S	27E	6	324	318
		Ace No. 43	101277	6S	27E	6	324	320
		Ace No. 44	101278	6S	27E	6	324	322
		Ace No. 45	101279	6S	27E	6	324	324
		Ace No. 46	101280	6S	27E	6	324	326
		Ace No. 47	101281	6S	27E	6	324	328
		Ace 48A	101282	6S	26E	11	410	397

Monday, June 17, 2002

ENTERED IN COMPUTER

RE 9/26/2002

Page 17 of 45

(41)

Type	Group	Name	AMC Number	T	R	S	Book	Page
		Ace 49A	101283	6S	26E	11	410	399
		Ace 50A	101284	6S	26E	11	410	401
		Ace 51A	101285	6S	26E	11	478	241
		Ace 52A	101286	6S	26E	11	478	243
		Ace 53A	101287	6S	26E	11	478	245
		Ace 54A	101288	6S	26E	2	478	247
		Ace 56A	101290	6S	26E	1	410	413
		Ace 57A	101291	6S	26E	1	478	251
		Ace 58A	101292	6S	26E	1	410	417
		Ace 59A	101293	6S	26E	1	410	419
		Ace 60A	101294	6S	26E	1	410	421
		Ace 61A	101295	6S	26E	1	410	423
		Ace 62A	101296	6S	26E	1	410	425
		Ace 55A	267894	6S	26E	2	478	249
	LS Alpha							
		Alpha 61A	67829	6S	27E	20	420	29
		Alpha 62A	67830	6S	27E	20	420	31
		Alpha 63A	67831	6S	27E	20	420	33
		Alpha 64A	67832	6S	27E	20	420	35
		Alpha 65A	67833	6S	27E	20	420	37
		Alpha 66A	67834	6S	27E	20	420	39
		Alpha 67A	67835	6S	27E	20	420	41
		Alpha 68A	67836	6S	27E	20	420	43
		Alpha #69	67837	6S	27E	20	46	30
		Alpha #70	67838	6S	27E	20	46	31
		Alpha #71	67839	6S	27E	20	46	32
		Alpha #72	67840	6S	27E	20	46	33
		Alpha #73	67841	6S	27E	20	46	34
		Alpha #74	67842	6S	27E	20	46	35
	LS Beta							
		Beta 61A	67844	6S	27E	20	420	15
		Beta #62	67845	6S	27E	20	45	543
		Beta 63A	67846	6S	27E	20	420	17
		Beta #64	67847	6S	27E	17	45	545
		Beta 65A	67848	6S	27E	17	420	19
		Beta #66	67849	6S	27E	17	45	547
		Beta 67A	67850	6S	27E	17	420	21
		Beta #68	67851	6S	27E	17	45	549
		Beta 69A	67852	6S	27E	17	420	23
		Beta #70	67853	6S	27E	17	45	551
		Beta #71	67854	6S	27E	17	45	552

Monday, June 17, 2002

ENTERED IN COMPUTER Page 18 of 45
 RE 9/26/2002

(39)

Type	Group	Name	AMC Number	T	R	S	Book	Page
		Beta 72A	67855	6S	27E	17	420	25
		Beta #73	67856	6S	27E	17	45	554
		Beta 74A	67857	6S	27E	17	420	27
		Beta #75	67858	6S	27E	17	45	556
		Beta #76	67859	6S	27E	17	45	557
		Beta #77	67860	6S	27E	17	45	558
		Beta #78	67861	6S	27E	17	45	559
		Beta 83A	67866	6S	27E	18	410	359
		Beta 84A	67867	6S	27E	18	410	361
		Beta 86A	67869	6S	27E	18	410	365
		Beta 88A	67871	6S	27E	18	410	369
		Beta 81R	289517	6S	27E	18	410	357
		Beta 85R	289518	6S	27E	18	410	363
		Beta 87R	289519	6S	27E	18	410	367
		Beta 89R	289520	6S	27E	18	410	371
		Beta 90R	289521	6S	27E	18	410	373
		Beta 92R	289522	6S	27E	18	410	375
		Beta 94	309596	6S	27E	18	431	608
	LS Burgermeister							
		Burgermeister A	67597	6S	26E	11	410	475
	LS Bush							
		Bush 17A	67600	6S	26E	23	413	991
		Bush 18A	67601	6S	26E	23	413	993
		Bush 19A	67602	6S	26E	23	413	995
		Bush 20A	67603	6S	26E	23	413	997
		Bush 21A	67604	6S	26E	23	413	999
		Bush 22A	67605	6S	26E	23	414	1
		Bush 23A	67606	6S	26E	23	414	3
		Bush 24A	67607	6S	26E	23	414	5
		Bush 25A	67608	6S	26E	14	414	7
		Bush 26A	67609	6S	26E	14	414	9
		Bush 27A	67610	6S	26E	14	414	11
		Bush 28A	67611	6S	26E	14	414	13
		Bush 29A	67612	6S	26E	14	414	15
		Bush 30A	67613	6S	26E	14	414	17
		Bush 31A	67614	6S	26E	14	414	19
		Bush 32A	67615	6S	26E	14	414	21
		Bush 33A	67616	6S	26E	14	414	23
		Bush 34A	67617	6S	26E	14	414	25
		Bush 35A	67618	6S	26E	14	414	27
		Bush 36A	67619	6S	26E	14	414	29

Monday, June 17, 2002

ENTERED IN COMPUTER
RE 9/26/2002

Page 19 of 45

39

Type	Group	Name	AMC Number	T	R	S	Book	Page
	LS Con. Metals							
		Con. Metals No. 8A	67623	6S	26E	12	410	433
		Con. Metals No. 9A	67624	6S	26E	12	410	435
		Con. Metals No. 10A	67625	6S	26E	12	410	437
		Con. Metals No. 11A	67626	6S	26E	12	410	439
		Con. Metals No. 12A	67627	6S	26E	12	410	441
		Con. Metals No. 15A	67628	6S	26E	12	410	443
		Con. Metals No. 16A	67629	6S	26E	12	410	445
		Con. Metals No. 17A	67630	6S	26E	12	410	447
		Con. Metals No. 18A	67631	6S	26E	12	410	449
		Con. Metals No. 20A	67633	6S	26E	12	410	451
		Con. Metals No. 6R	290504	6S	26E	12	411	241
		Con. Metals No. 7R	290505	6S	26E	12	411	243
	LS Coors							
		Coors A	67634	6S	26E	12	410	471
	LS Delta							
		Delta 54	67738	6S	27E	9	47	514
		Delta No. 55	67739	6S	27E	9	51	469
		Delta No. 56	67740	6S	27E	9	51	470
		Delta #57	67741	6S	27E	16	46	185
		Delta #58	67742	6S	27E	9	46	186
		Delta #59	67743	6S	27E	16	46	187
		Delta #60	67744	6S	27E	9	46	188
		Delta #61	67745	6S	27E	9	46	189
		Delta #62	67746	6S	27E	9	46	190
		Delta No. 63	67747	6S	27E	9	51	468
		Delta No. 65	67748	6S	27E	9	51	466
		Delta No. 67	67749	6S	27E	9	51	467
	LS Epsilon							
		Epsilon No. 51	67750	6S	27E	9	51	38
		Epsilon No. 52	67751	6S	27E	9	51	39
	LS Gamma							
		Gamma 63 Amended	67877	6S	27E	17	47	519
		Gamma #65	67878	6S	27E	17	45	472
		Gamma #66	67879	6S	27E	17	45	473
		Gamma #67	67880	6S	27E	17	45	474
		Gamma #68	67881	6S	27E	17	45	475
		Gamma #69	67882	6S	27E	17	45	476
		Gamma #70	67883	6S	27E	17	45	477
		Gamma No. 71	67884	6S	27E	17	51	454
		Gamma No. 72	67885	6S	27E	17	51	455

Type	Group	Name	AMC Number	T	R	S	Book	Page
		Gamma #73	67886	6S	27E	17	45	480
		Gamma #74	67887	6S	27E	17	45	481
		Gamma 83R	289512	6S	27E	18	410	345
		Gamma 85R	289513	6S	27E	18	410	347
		Gamma 87R	289514	6S	27E	18	410	349
		Gamma 89R	289515	6S	27E	7	410	351
		Gamma 91R	289516	6S	27E	7	410	353
	LS Garoga							
		Garoga 4A	67755	6S	27E	3	416	948
		Garoga 5A	67756	6S	27E	3	416	950
		Garoga 6A	67757	6S	27E	3	416	952
		Garoga 7A	67758	6S	27E	3	416	954
		Garoga 8A	67759	6S	27E	9	416	956
		Garoga 9A	67760	6S	27E	9	416	958
		Garoga 10A	67761	6S	27E	9	416	960
		Garoga 11A	67762	6S	27E	9	416	962
		Garoga 12A	67763	6S	27E	9	416	964
		Garoga 13A	67764	6S	27E	10	416	966
		Garoga 14A	67765	6S	27E	10	416	968
		Garoga 15A	67766	6S	27E	10	416	970
		Garoga 16A	67767	6S	27E	10	416	972
		Garoga #17	67768	6S	27E	9	46	60
		Garoga #18	67769	6S	27E	9	46	59
		Garoga #19	67770	6S	27E	9	46	58
		Garoga #20	67771	6S	27E	9	46	57
		Garoga #21	67772	6S	27E	10	46	56
		Garoga #22	67773	6S	27E	10	46	55
		Garoga #23	67774	6S	27E	10	46	54
		Garoga #24	67775	6S	27E	10	46	53
		Garoga #25	67776	6S	27E	10	46	52
	LS Griesidieck							
		Griesidieck A	67637	6S	26E	12	410	473
	LS Iron Wood							
		Iron Wood A	67638	6S	26E	12	410	453
	LS Ithaca							
		Ithaca No. 9A	67639	6S	26E	12	410	455
		Ithaca No. 12A	67640	6S	26E	12	410	457
		Ithaca No. 15A	67641	6S	26E	12	410	459
		Ithaca No. 20A	67642	6S	26E	12	410	461
	LS Jinks							
		Jinks No. 36	67778	6S	27E	9	83	127

Monday, June 17, 2002

Page 21 of 45

ENTERED IN COMPUTER
RE 9/26/2002

36

Type	Group	Name	AMC Number	T	R	S	Book	Page
		Jinks No. 37	67779	6S	27E	16	83	128
		Jinks #3	67893	6S	27E	17	50	124
		Jinks No. 4	67894	6S	27E	17	50	125
		Jinks No. 5	67895	6S	27E	20	50	126
		Jinks No. 6	67896	6S	27E	20	50	127
		Jinks 22A	67897	6S	27E	18	410	341
		Jinks 23A	67898	6S	27E	18	410	343
		Jinks No. 24	67899	6S	27E	17	50	145
		Jinks No. 25	67900	6S	27E	17	50	146
		Jinks No. 26	67901	6S	27E	17	50	147
		Jinks No. 27	67902	6S	27E	17	83	126
	LS Juanita							
		Juanita A	67903	6S	27E	7	410	333
	LS Knob Hill							
		Knob Hill No. 20R	290501	6S	26E	12	411	235
		Knob Hill No. 22R	290502	6S	26E	12	411	237
	LS Lone Star							
		LS-1	283327	5S	27E	33	405	418
		LS-2	283328	5S	27E	33	405	420
		LS-3	283329	5S	27E	33	405	422
		LS-4	283330	5S	27E	33	405	424
		LS-5	283331	5S	27E	33	405	426
		LS-6	283332	5S	27E	33	405	428
		LS-7	283333	5S	27E	33	405	430
		LS-8	283334	5S	27E	33	405	432
		LS-9	283335	5S	27E	33	405	434
		LS-10	283336	5S	27E	33	405	436
		LS-11	283337	5S	27E	33	405	438
		LS-12	283338	5S	27E	33	405	440
		LS-13	283339	5S	27E	33	405	442
		LS-14	283340	5S	27E	33	405	444
		LS-15	283341	5S	27E	33	405	446
		LS-16	283342	5S	27E	33	405	448
		LS-17	283343	6S	27E	3	405	450
		LS-18	283344	6S	27E	3	405	452
		LS-19	283345	6S	27E	3	405	454
		LS-20	283346	6S	27E	3	405	456
		LS-21	289500	6S	26E	14	410	379
		LS-22	289501	6S	26E	11	410	381
		LS-23	289502	6S	26E	1	410	383
		LS-24	289503	6S	26E	12	410	385

Monday, June 17, 2002

ENTERED IN COMPUTER
RE 9/26/2002

Page 22 of 45

Type	Group	Name	AMC Number	T	R	S	Book	Page
		LS-25	289504	6S	26E	12	410	387
		LS-26	289505	6S	26E	12	410	389
		LS-27	289506	6S	27E	7	410	391
		LS-28	289507	6S	27E	18	410	393
		LS-29	289508	6S	26E	1	410	395
		LS-30	293492	6S	26E	23	414	39
		LS-31	293493	6S	26E	23	414	41
		LS-32	293494	6S	26E	23	414	43
		LS-33	293495	6S	26E	23	414	45
		LS-34	293496	6S	26E	14	414	47
		LS-35	293497	6S	26E	14	414	49
		LS-36	293498	6S	26E	14	414	51
		LS-37	294346	5S	27E	31	415	297
		LS-38	294347	5S	27E	31	415	307
		LS-39	294348	5S	27E	31	415	305
		LS-40	294349	5S	27E	31	415	319
		LS-41	294350	5S	27E	31	415	303
		LS-42	296318	6S	27E	10	416	902
		LS-43	296319	6S	27E	9	416	904
		LS-44	296320	6S	27E	10	416	906
		LS-45	296321	6S	27E	9	416	908
		LS-46	296322	6S	27E	9	416	910
		LS-47	296323	6S	27E	9	416	912
		LS-48	296324	6S	27E	9	416	914
		LS-49	296325	6S	27E	9	416	916
		LS-50	298849	6S	27E	17	419	992
		LS-51	298850	6S	27E	17	419	994
		LS-52	298851	6S	27E	17	419	996
		LS-53	298852	6S	27E	20	419	998
		LS-54	298853	6S	27E	20	420	1
		LS-55	298854	6S	27E	20	420	3
		LS-56	298855	6S	27E	20	420	5
		LS-57	298856	6S	27E	20	420	7
		LS-58	298857	6S	27E	17	420	9
		LS-59	298858	6S	27E	17	420	11
		LS-60	298859	6S	27E	17	420	13
		LS-61	298860	6S	27E	6	420	45
		LS-62	329037	6S	27E	18	471	421
		LS-63	329038	6S	27E	18	471	423
		LS-64	329039	6S	27E	18	471	425
		LS-65	329040	6S	27E	18	471	427

Monday, June 17, 2002

Page 23 of 45

ENTERED IN COMPUTER
Re 9/26/2002

41

Type	Group	Name	AMC Number	T	R	S	Book	Page
		LS-66	329041	6S	27E	18	471	429
		LS-67	329042	6S	27E	18	471	431
		LS-68	329043	6S	26E	12	471	433
		LS-69	329044	6S	26E	12	471	435
		LS-70	329045	6S	26E	12	471	437
		LS-71	329046	6S	26E	12	471	439
		LS-72	329047	6S	26E	12	471	441
		LS-73	329048	6S	26E	12	471	443
		LS-74	329049	6S	26E	12	471	445
		LS-75	329050	6S	26E	12	471	447
		LS-76	329051	6S	26E	12	471	449
		LS-77	329052	6S	26E	12	471	451
		LS-78	329053	6S	26E	12	471	453
		LS-79	329054	6S	26E	12	471	455
		LS-80	329055	6S	26E	1	471	457
		LS-81	329056	6S	26E	1	471	459
		LS-82	329057	6S	26E	1	471	461
		LS-83	329058	6S	26E	1	471	463
		LS-84	329059	6S	26E	12	471	465
		LS-85	329060	6S	26E	12	471	467
		LS-86	329061	6S	26E	12	471	469
		LS-87A	329062	6S	26E	12	478	253
		LS-88	329063	6S	26E	12	471	473
	LS Lulu Belle							
		Lulu Belle R	290503	6S	26E	12	411	239
	LS M							
		M1	321860	6S	27E	15	448	441
		M2	321861	6S	27E	15	448	443
		M3	321862	6S	27E	15	448	445
		M4	321863	6S	27E	15	448	447
		M5	321864	6S	27E	15	448	449
		M6	321865	6S	27E	15	448	451
		M7	321866	6S	27E	15	448	453
		M8	321867	6S	27E	15	448	455
		M9	321868	6S	27E	15	448	457
		M10	321869	6S	27E	15	448	459
		M11	321870	6S	27E	15	448	461
		M12	321871	6S	27E	15	448	463
		M13	321872	6S	27E	15	448	465
		M14	321873	6S	27E	15	448	467
		M15	321874	6S	27E	15	448	469

Monday, June 17, 2002

ENTERED IN COMPUTER

RE 9/26/2002

Page 24 of 45

39

Type	Group	Name	AMC Number	T	R	S	Book	Page
		M16	321875	6S	27E	15	448	471
		M17	321876	6S	27E	15	448	473
		M18	321877	6S	27E	15	448	475
		M37	321878	6S	27E	10	448	477
		M38	321879	6S	27E	10	448	479
		M39	321880	6S	27E	15	448	481
		M40	321881	6S	27E	15	448	483
		M41	321882	6S	27E	15	448	485
		M42	321883	6S	27E	15	448	487
		M43	321884	6S	27E	15	448	489
		M44	321885	6S	27E	15	448	491
		M45	321886	6S	27E	15	448	493
		M46	321887	6S	27E	15	448	495
		M47	321888	6S	27E	15	448	497
		M48	321889	6S	27E	15	448	499
		M49	321890	6S	27E	15	448	501
		M50	321891	6S	27E	15	448	503
		M51	321892	6S	27E	15	448	505
		M52	321893	6S	27E	15	448	507
		M53	321894	6S	27E	15	448	509
		M54	321895	6S	27E	15	448	511
		M73	321896	6S	27E	10	448	513
		M74	321897	6S	27E	10	448	515
		M75	321898	6S	27E	10	448	517
		M76	321899	6S	27E	10	448	519
		M77	321900	6S	27E	10	448	521
		M78	321901	6S	27E	10	448	523
		M79	321902	6S	27E	10	448	525
		M80	321903	6S	27E	10	448	527
		M81	321904	6S	27E	10	448	529
		M82	321905	6S	27E	10	448	531
		M83	321906	6S	27E	10	448	533
		M84	321907	6S	27E	10	448	535
		M85	321908	6S	27E	10	448	537
		M86	321909	6S	27E	10	448	539
		M87	321910	6S	27E	11	448	541
		M88	321911	6S	27E	11	448	543
		M89	321912	6S	27E	11	448	545
		M90	321913	6S	27E	11	448	547
		M91	321914	6S	27E	11	448	549
		M92	321915	6S	27E	11	448	551

Monday, June 17, 2002

ENTERED IN COMPUTER
 RE 9/26/2002

Page 25 of 45

(11)

Type	Group	Name	AMC Number	T	R	S	Book	Page
		M93	321916	6S	27E	11	448	553
		M94	321917	6S	27E	11	448	555
		M95	321918	6S	27E	11	448	557
		M96	321919	6S	27E	11	448	559
		M97	321920	6S	27E	11	448	561
		M98	321921	6S	27E	11	448	563
		M99	321922	6S	27E	11	448	565
		M100	321923	6S	27E	11	448	567
		M101	321924	6S	27E	11	448	569
		M102	321925	6S	27E	11	448	571
		M103	321926	6S	27E	11	448	573
		M104	321927	6S	27E	11	448	575
		M105	321928	6S	27E	10	448	577
		M106	321929	6S	27E	10	448	579
		M107	321930	6S	27E	10	448	581
		M108	321931	6S	27E	10	448	583
		M109	321932	6S	27E	10	448	585
		M110	321933	6S	27E	11	448	587
		M111	321934	6S	27E	11	448	589
		M112	321935	6S	27E	11	448	591
		M113	321936	6S	27E	11	448	593
		M114	321937	6S	27E	11	448	595
		M115	321938	6S	27E	11	448	597
		M116	321939	6S	27E	11	448	599
		M117	321940	6S	27E	11	448	601
		M118	321941	6S	27E	11	448	603
		M119	321942	6S	27E	10	448	605
		M120	321943	6S	27E	10	448	607
		M121	321944	6S	27E	11	448	609
		M122	321945	6S	27E	11	448	611
		M123	321946	6S	27E	11	448	613
		M124	321947	6S	27E	11	448	615
		M125	321948	6S	27E	9	448	617
		M126	321949	6S	27E	9	448	619
		M56	324229	6S	27E	11	452	54
		M58	324230	6S	27E	11	452	56
		M60	324231	6S	27E	11	452	58
		M62	324232	6S	27E	11	452	60
		M64	324233	6S	27E	11	452	62
		M66	324234	6S	27E	11	452	64
		M68	324235	6S	27E	11	452	66

Monday, June 17, 2002

Page 26 of 45

ENTERED IN COMPUTER
9/26/2002 RE

41

Type	Group	Name	AMC Number	T	R	S	Book	Page
		M70	324236	6S	27E	11	452	68
		M72	324237	6S	27E	11	452	70
		M19	326843	6S	27E	15	463	593
		M20	326844	6S	27E	15	463	595
		M21	326845	6S	27E	15	463	597
		M22	326846	6S	27E	15	463	599
		M23	326847	6S	27E	14	463	601
		M24	326848	6S	27E	14	463	603
		M25	326849	6S	27E	14	463	605
		M26	326850	6S	27E	14	463	607
		M27	326851	6S	27E	14	463	609
		M28	326852	6S	27E	14	463	611
		M29	326853	6S	27E	14	463	613
		M30	326854	6S	27E	14	463	615
		M31	326855	6S	27E	14	463	617
		M55	326856	6S	27E	15	463	629
		M32	326857	6S	27E	14	463	619
		M33	326858	6S	27E	14	463	621
		M34	326859	6S	27E	14	463	623
		M35	326860	6S	27E	14	463	625
		M36	326861	6S	27E	14	463	627
		M57	326862	6S	27E	15	463	631
		M59	326863	6S	27E	14	463	633
		M61	326864	6S	27E	14	463	635
		M63	326865	6S	27E	14	463	637
		M65	326866	6S	27E	14	463	639
		M67	326867	6S	27E	14	463	641
		M69	326868	6S	27E	14	463	643
		M71	326869	6S	27E	14	463	645
		M145	326870	6S	27E	22	463	647
		M146	326871	6S	27E	22	463	649
		M147	326872	6S	27E	22	463	651
		M148	326873	6S	27E	22	463	653
		M149	326874	6S	27E	22	463	655
		M150	326875	6S	27E	22	463	657
		M151	326876	6S	27E	22	463	659
		M152	326877	6S	27E	22	463	661
		M153	326878	6S	27E	22	463	663
		M154	326879	6S	27E	22	463	665
		M155	326880	6S	27E	22	463	667
		M156	326881	6S	27E	22	463	669

Monday, June 17, 2002

Page 27 of 45

ENTERED IN COMPUTER
RE 9/26/2002

(41)

Type	Group	Name	AMC Number	T	R	S	Book	Page
		M157	326882	6S	27E	22	463	671
		M158	326883	6S	27E	22	463	673
		M159	326884	6S	27E	22	463	675
		M160	326885	6S	27E	22	463	677
		M161	326886	6S	27E	22	463	679
		M162	326887	6S	27E	22	463	681
		M163	326888	6S	27E	23	463	683
		M164	326889	6S	27E	23	463	685
		M165	326890	6S	27E	23	463	687
		M166	326891	6S	27E	23	463	689
		M167	326892	6S	27E	23	463	691
		M168	326893	6S	27E	23	463	693
		M169	326894	6S	27E	23	463	695
		M170	326895	6S	27E	23	463	697
		M171	326896	6S	27E	23	463	699
		M172	326897	6S	27E	23	463	701
		M173	326898	6S	27E	23	463	703
		M174	326899	6S	27E	23	463	705
		M175	326900	6S	27E	23	463	707
		M176	326901	6S	27E	23	463	709
		M177	326902	6S	27E	23	463	711
		M178	326903	6S	27E	23	463	713
		M188	326904	6S	27E	22	463	715
		M189	326905	6S	27E	22	463	717
		M190	326906	6S	27E	22	463	719
		M191	326907	6S	27E	22	463	721
		M192	326908	6S	27E	22	463	723
		M193	326909	6S	27E	22	463	725
		M194	326910	6S	27E	22	463	727
		M195	326911	6S	27E	22	463	729
		M196	326912	6S	27E	22	463	731
		M197	326913	6S	27E	22	463	733
		M199	326914	6S	27E	22	463	735
		M200	326915	6S	27E	22	463	737
		M201	326916	6S	27E	22	463	739
		M202	326917	6S	27E	22	463	741
		M203	326918	6S	27E	22	463	743
		M204	326919	6S	27E	22	463	745
		M205	326920	6S	27E	22	463	747
		M206	326921	6S	27E	22	463	749
		M207	333390	6S	27E	21	488	141

Monday, June 17, 2002

Page 28 of 45

ENTERED IN COMPUTER
RE 9/26/2002

41

Type	Group	Name	AMC Number	T	R	S	Book	Page
		M208	333391	6S	27E	21	488	143
		M209	333392	6S	27E	21	488	145
		M210	333393	6S	27E	21	488	147
		M211	333394	6S	27E	21	488	149
		M212	333395	6S	27E	21	488	151
		M213	333396	6S	27E	21	488	153
		M214	333397	6S	27E	21	488	155
		M215	333398	6S	27E	21	488	157
		M216	333399	6S	27E	21	488	159
		M217	333400	6S	27E	21	488	161
		M218	333401	6S	27E	21	488	163
		M219	333402	6S	27E	21	488	165
		M220	333403	6S	27E	21	488	167
		M221	333404	6S	27E	21	488	169
		M222	333405	6S	27E	21	488	171
		M223	333406	6S	27E	21	488	173
		M224	333407	6S	27E	21	488	175
		M225	333408	6S	27E	21	488	177
		M226	333409	6S	27E	21	488	179
		M227	333410	6S	27E	21	488	181
		M228	333411	6S	27E	21	488	183
		M229	333412	6S	27E	21	488	185
		M230	333413	6S	27E	21	488	187
		M231	333414	6S	27E	21	488	189
		M232	333415	6S	27E	21	488	191
		M233	333416	6S	27E	21	488	193
		M234	333417	6S	27E	21	488	195
		M235	333418	6S	27E	21	488	197
		M236	333419	6S	27E	16	488	199
		M237	333420	6S	27E	16	488	201
		M238	333421	6S	27E	16	488	203
	LS Mas							
		Mas No. 9	67657	6S	26E	27	249	269
		Mas No. 10	67658	6S	26E	27	249	270
		Mas No. 11	67659	6S	26E	27	249	271
		Mas No. 12	67660	6S	26E	27	249	272
		Mas No. 13	67661	6S	26E	27	249	273
		Mas No. 14	67662	6S	26E	27	249	274
		Mas No. 15	67663	6S	26E	27	249	275
		Mas No. 16	67664	6S	26E	27	249	276
		Mas No. 17	67665	6S	26E	27	249	277

Monday, June 17, 2002

ENTERED IN COMPUTER

RE 9/26/2002

Page 29 of 45

40

Type	Group	Name	AMC Number	T	R	S	Book	Page
		Mas No. 18	67666	6S	26E	27	249	278
		Mas No. 19	67667	6S	26E	34	249	279
		Mas No. 20	67668	6S	26E	34	249	280
		Mas No. 21	67669	6S	26E	34	249	281
		Mas No. 22	67670	6S	26E	34	249	282
		Mas No. 23	67671	6S	26E	34	249	283
		Mas No. 24	67672	6S	26E	34	249	284
		Mas No. 25	67673	6S	26E	34	249	285
		Mas No. 26	67674	6S	26E	34	249	286
		Mas No. 27	67675	6S	26E	34	249	287
		Mas No. 28	67676	6S	26E	34	249	288
		Mas No. 29	67677	6S	26E	34	249	289
		Mas No. 30	67678	6S	26E	34	249	290
		Mas No. 31	67679	6S	26E	34	249	291
		Mas No. 32	67680	6S	26E	34	249	292
		Mas No. 33	67681	6S	26E	34	249	293
		Mas No. 34	67682	6S	26E	34	249	294
		Mas No. 35	67683	6S	26E	34	249	295
		Mas No. 36	67684	6S	26E	34	249	296
		Mas No. 45	67685	6S	26E	27	249	297
		Mas No. 46	67686	6S	26E	27	249	298
		Mas No. 47	67687	6S	26E	27	249	299
		Mas No. 48	67688	6S	26E	27	249	300
		Mas No. 49	67689	6S	26E	27	249	301
		Mas No. 50	67690	6S	26E	27	249	302
		Mas No. 51	67691	6S	26E	27	249	303
		Mas No. 52	67692	6S	26E	27	249	304
		Mas No. 53	67693	6S	26E	27	249	305
		Mas No. 54	67694	6S	26E	27	249	306
		Mas No. 55	67695	6S	26E	27	249	307
		Mas No. 56	67696	6S	26E	27	249	308
		Mas No. 57	67697	6S	26E	27	249	309
		Mas No. 58	67698	6S	26E	27	249	310
		Mas No. 59	67699	6S	26E	27	249	311
		Mas No. 60	67700	6S	26E	27	249	312
		Mas No. 61	67701	6S	26E	27	249	313
		Mas No. 62	67702	6S	26E	27	249	314
		Mas No. 63	67703	6S	26E	27	249	315
		Mas No. 64	67704	6S	26E	27	249	316
		Mas No. 65	67705	6S	26E	27	249	317
		Mas No. 66	67706	6S	26E	27	249	318

Monday, June 17, 2002

ENTERED IN COMPUTER Page 30 of 45
 RE 9/26/2002

(41)

Type	Group	Name	AMC Number	T	R	S	Book	Page
		Mas No. 67	67707	6S	26E	27	249	319
		Mas No. 68	67708	6S	26E	27	249	320
		Mas No. 69	67709	6S	26E	27	249	321
		Mas No. 70	67710	6S	26E	27	249	322
		Mas No. 71	67711	6S	26E	27	249	323
		Mas No. 72	67712	6S	26E	34	249	324
		Mas No. 73	67713	6S	26E	28	249	325
		Mas No. 74	67714	6S	26E	28	249	326
		Mas No. 75	67715	6S	26E	28	249	327
		Mas No. 76	67716	6S	26E	28	249	328
		Mas No. 77	67717	6S	26E	28	249	329
		Mas No. 78	67718	6S	26E	28	249	330
		Mas No. 79	67719	6S	26E	28	249	331
		Mas No. 80	67720	6S	26E	28	249	332
		Mas No. 81	67721	6S	26E	28	249	333
		Mas No. 82	67722	6S	26E	28	249	334
		Mas No. 83	67723	6S	26E	33	249	335
		Mas No. 84	67724	6S	26E	33	249	336
		Mas No. 85	67725	6S	26E	33	249	337
		Mas No. 86	67726	6S	26E	33	249	338
		Mas No. 87	67727	6S	26E	33	249	339
		Mas No. 88	67728	6S	26E	33	249	340
		Mas No. 89	67729	6S	26E	33	249	341
		Mas No. 90	67730	6S	26E	33	249	342
		Mas No. 91	67731	6S	26E	33	249	343
		Mas No. 92	67732	6S	26E	33	249	344
		Mas No. 93	67733	6S	26E	33	249	345
		Mas No. 94	67734	6S	26E	33	249	346
		Mas No. 96	67735	6S	26E	33	249	348
		Mas No. 98	67736	6S	26E	33	249	349
		Mas No. 100	67737	6S	26E	33	249	350
	LS Mesquite							
		Mesquite A	67654	6S	26E	12	410	427
	LS Oso Ensenada							
		Oso Ensenada #3	67780	6S	27E	4	45	323
		Oso Ensenada #4	67781	6S	27E	3	45	324
		Oso Ensenada #5	67782	6S	27E	4	45	325
		Oso Ensenada #6	67783	6S	27E	3	45	326
		Oso Ensenada #7	67784	6S	27E	4	45	327
		Oso Ensenada #8	67785	6S	27E	3	45	328
		Oso Ensenada #9	67786	6S	27E	4	45	329

Monday, June 17, 2002

ENTERED IN COMPUTER
RE 9/26/2002

Page 31 of 45

39

Type	Group	Name	AMC Number	T	R	S	Book	Page
		Oso Ensenada #10	67787	6S	27E	3	45	330
		Oso Ensenada #11	67788	6S	27E	4	45	331
		Oso Ensenada #12	67789	6S	27E	3	45	332
		Oso Ensenada #13	67790	6S	27E	4	45	333
		Oso Ensenada #14	67791	6S	27E	3	45	334
		Oso Ensenada #15	67792	6S	27E	4	45	335
		Oso Ensenada #16	67793	6S	27E	3	45	336
	LS Pabst							
		Pabst A	67655	6S	26E	14	414	37
	LS Pond							
		Pond #1	67794	5S	27E	33	45	303
		Pond #2	67795	5S	27E	33	45	304
		Pond #3	67796	5S	27E	33	45	305
		Pond #4	67797	5S	27E	33	45	306
		Pond #5	67798	5S	27E	33	45	307
		Pond #6	67799	5S	27E	33	45	308
		Pond #7	67800	5S	27E	33	45	309
		Pond #8	67801	5S	27E	33	45	310
		Pond #9	67802	5S	27E	33	45	311
		Pond #10	67803	5S	27E	33	45	312
		Pond #11	67804	5S	27E	33	45	313
		Pond #12	67805	5S	27E	33	45	314
		Pond #13	67806	5S	27E	33	45	315
		Pond #14	67807	5S	27E	33	45	316
		Pond #15	67808	5S	27E	33	45	317
		Pond #16	67809	5S	27E	33	45	318
		Pond #17	67810	5S	27E	33	45	319
		Pond #18	67811	5S	27E	33	45	320
	LS Round Ridge							
		Round Ridge 1R	289509	6S	27E	18	410	335
		Round Ridge 2R	289510	6S	27E	18	410	337
		Round Ridge 3R	289511	6S	27E	18	410	339
	LS Scalper							
		Scalper 7A	67819	6S	27E	8	416	938
		Scalper #8	67820	6S	27E	9	40	344
		Scalper 9A	67821	6S	27E	9	416	940
		Scalper #10	67822	6S	27E	9	40	346
		Scalper 11A	67823	6S	27E	9	416	942
		Scalper #12	67824	6S	27E	9	40	348
		Scalper 13A	67825	6S	27E	9	416	944
		Scalper #14	67826	6S	27E	9	40	350

ENTERED IN COMPUTER
RE 9/26/2002

37

Type	Group	Name	AMC Number	T	R	S	Book	Page
		Scalper 15A	67827	6S	27E	9	416	946
		Scalper #16	67828	6S	27E	9	40	352
	LS Schlitz	Schlitz A	67656	6S	26E	14	414	35
	LS Senorbac	Senorbac 17A	67544	5S	27E	31	415	291
		Senorbac 18A	67545	5S	27E	31	415	289
		Senorbac 19A	67546	5S	27E	31	415	281
		Senorbac 20A	67547	5S	27E	31	415	283
		Senorbac 21A	67548	5S	27E	31	415	293
		Senorbac 22A	67549	5S	27E	31	415	295
		Senorbac 23A	67550	5S	27E	31	415	299
		Senorbac 24A	67551	5S	27E	31	415	301
		Senorbac 26A	67553	5S	27E	31	415	323
		Senorbac 27A	67554	5S	27E	31	415	325
		Senorbac 28A	67555	5S	27E	31	415	321
		Senorbac 29A	67556	5S	27E	31	415	315
		Senorbac 30A	67557	5S	27E	31	415	317
		Senorbac 31A	67558	5S	27E	31	415	329
		Senorbac 32A	67559	5S	27E	31	415	327
		Senorbac 34A	67560	5S	27E	31	415	331
		Senorbac 35A	67561	5S	27E	31	415	333
		Senorbac 36A	67562	5S	27E	32	415	309
	SZ AZCO	AZCO #1 Amended	292727	6S	27E	33	512	669
		AZCO #2 Amended	292728	7S	27E	4	512	671
		AZCO #3 Amended	292729	6S	27E	33	512	673
		AZCO #4 Amended	292730	7S	27E	4	512	675
		AZCO #5 Amended	292731	6S	27E	33	512	677
		AZCO #6 Amended	292732	7S	27E	4	512	679
		AZCO #7 Amended	292733	6S	27E	33	512	681
		AZCO #8 Amended	292734	7S	27E	4	512	683
		AZCO #9 Amended	292735	6S	27E	33	512	685
		AZCO #10 Amended	292736	7S	27E	4	512	687
		AZCO #11 Amended	292737	6S	27E	33	512	689
		AZCO #12 Amended	292738	7S	27E	4	512	691
		AZCO #13 Amended	292739	6S	27E	33	512	693
		AZCO #14 Amended	292740	7S	27E	4	512	695
		AZCO #15 Amended	292741	6S	27E	33	512	697
		AZCO #16 Amended	292742	7S	27E	4	512	699
		AZCO #17 Amended	292743	6S	27E	33	512	701

Monday, June 17, 2002

Page 33 of 45

ENTERED IN COMPUTER

Re 9/26/2002

38

Type	Group	Name	AMC Number	T	R	S	Book	Page
		AZCO #18 Amended	292744	7S	27E	4	512	703
		AZCO #33 Amended	292759	6S	27E	33	512	705
		AZCO #34 Amended	292760	6S	27E	33	512	707
		AZCO #35 Amended	292761	6S	27E	33	512	709
		AZCO #36 Amended	292762	6S	27E	33	512	711
		AZCO #37 Amended	292763	6S	27E	33	512	713
		AZCO #38 Amended	292764	6S	27E	33	512	715
		AZCO #100 Amended	292765	6S	27E	33	512	731
		AZCO #101 Amended	292766	6S	27E	33	512	733
		AZCO #102 Amended	292767	6S	27E	33	512	735
		AZCO #103 Amended	292768	6S	27E	33	512	737
		AZCO #104 Amended	292769	6S	27E	33	512	739
		AZCO #105 Amended	292770	6S	27E	33	512	741
		AZCO #106 Amended	292771	6S	27E	33	512	743
		AZCO #107 Amended	292772	6S	27E	33	512	745
		AZCO #108 Amended	292773	6S	27E	33	512	747
		AZCO #109 Amended	292774	6S	27E	33	512	749
		AZCO #110 Amended	292775	6S	27E	33	512	751
		AZCO #111 Amended	292776	6S	27E	33	512	753
		AZCO #112 Amended	292777	6S	27E	33	512	755
		AZCO #113 Amended	292778	6S	27E	33	512	757
		AZCO #126 Amended	292791	6S	27E	27	512	759
		AZCO #127 Amended	292792	6S	27E	27	512	761
		AZCO #128 Amended	292793	6S	27E	34	512	763
		AZCO #129 Amended	292794	6S	27E	34	512	765
		AZCO #130 Amended	292795	6S	27E	34	512	767
		AZCO #131 Amended	292796	6S	27E	34	512	769
		AZCO #132 Amended	292797	6S	27E	34	512	771
		AZCO #133 Amended	292798	6S	27E	34	512	773
		AZCO #134 Amended	292799	6S	27E	34	512	775
		AZCO #135 Amended	292800	6S	27E	34	512	777
		AZCO #136 Amended	292801	6S	27E	34	512	779
		AZCO #137 Amended	292802	6S	27E	34	512	781
		AZCO #138 Amended	292803	6S	27E	34	512	783
		AZCO #139 Amended	292804	6S	27E	34	512	785
		AZCO #144 Amended	292809	6S	27E	34	512	787
		AZCO #145 Amended	292810	6S	27E	34	512	789
		AZCO #146 Amended	292811	6S	27E	34	512	791
		AZCO #147 Amended	292812	6S	27E	34	512	793
		AZCO #155 Amended	292820	6S	27E	28	512	795
		AZCO #157 Amended	292822	6S	27E	28	512	797

Monday, June 17, 2002

Page 34 of 45

ENTERED IN COMPUTER
RE 9/26/2002

41

Type	Group	Name	AMC Number	T	R	S	Book	Page
		AZCO #159 Amended	292824	6S	27E	28	512	799
		AZCO #161 Amended	292826	6S	27E	28	512	801
		AZCO #163 Amended	292828	6S	27E	27	512	803
		AZCO #164 Amended	292829	6S	27E	27	512	805
		AZCO #165 Amended	292830	6S	27E	27	512	807
		AZCO #166 Amended	292831	6S	27E	27	512	809
		AZCO #167 Amended	292832	6S	27E	27	512	811
		AZCO #168 Amended	292833	6S	27E	27	512	813
		AZCO #169 Amended	292834	6S	27E	27	512	815
		AZCO #170 Amended	292835	6S	27E	27	512	817
		AZCO #171 Amended	292836	6S	27E	27	512	819
		AZCO #172 Amended	292837	6S	27E	27	512	821
		AZCO #173 Amended	292838	6S	27E	27	512	823
		AZCO #174 Amended	292839	6S	27E	27	512	825
		AZCO #175 Amended	292840	6S	27E	27	512	827
		AZCO #176 Amended	292841	6S	27E	27	512	829
		AZCO #177 Amended	292842	6S	27E	27	512	831
		AZCO #178 Amended	292843	6S	27E	27	512	833
		AZCO #179 Amended	292844	6S	27E	27	512	835
		AZCO #180 Amended	292845	6S	27E	26	512	837
		AZCO #181 Amended	292846	6S	27E	26	512	839
		AZCO #182 Amended	292847	6S	27E	26	512	841
		AZCO #183 Amended	292848	6S	27E	26	512	843
		AZCO #195 Amended	292850	6S	27E	27	512	857
		AZCO #196 Amended	292851	6S	27E	26	512	859
		AZCO #197 Amended	292852	6S	27E	26	512	861
		AZCO #198 Amended	292853	6S	27E	26	512	863
		AZCO #202 Amended	292856	6S	27E	35	512	865
		AZCO #39 Amended	294150	6S	27E	33	512	717
		AZCO #40 Amended	294151	6S	27E	33	512	719
		AZCO #41 Amended	294152	6S	27E	33	512	721
		AZCO #42 Amended	294153	6S	27E	33	512	723
		AZCO #43 Amended	294154	6S	27E	28	512	725
		AZCO #203 Amended	294155	6S	27E	28	512	867
		AZCO #205 Amended	294157	6S	27E	28	512	869
		AZCO #207 Amended	294159	6S	27E	28	512	871
		AZCO #209 Amended	294161	6S	27E	28	512	873
		AZCO #357 Amended	294167	6S	27E	24	512	889
		AZCO #359 Amended	294168	6S	27E	24	512	893
		AZCO #361 Amended	294169	6S	27E	24	512	897
		AZCO #363 Amended	294170	6S	27E	24	512	901

Monday, June 17, 2002

Page 35 of 45

ENTERED IN COMPUTER

RE 9/26/2002

(41)

Type	Group	Name	AMC Number	T	R	S	Book	Page
		AZCO #364 Amended	294171	6S	27E	24	512	903
		AZCO #365 Amended	294172	6S	27E	24	512	905
		AZCO #366 Amended	294173	6S	27E	24	512	907
		AZCO #367 Amended	294174	6S	27E	23	512	909
		AZCO #368 Amended	294175	6S	27E	23	512	911
		AZCO #369 Amended	294176	6S	27E	23	512	913
		AZCO #370 Amended	294177	6S	27E	23	512	915
		AZCO #371 Amended	294178	6S	27E	23	512	917
		AZCO #372 Amended	294179	6S	27E	23	512	919
		AZCO #373 Amended	294180	6S	27E	23	512	921
		AZCO #374 Amended	294181	6S	27E	23	512	923
		AZCO #375 Amended	294182	6S	27E	23	512	925
		AZCO #376 Amended	294183	6S	27E	23	512	927
		AZCO #377 Amended	294184	6S	27E	23	512	929
		AZCO #378 Amended	294185	6S	27E	23	512	931
		AZCO #379 Amended	294186	6S	27E	23	512	933
		AZCO #380 Amended	294187	6S	27E	23	512	935
		AZCO #381 Amended	294188	6S	27E	26	512	937
		AZCO #382 Amended	294189	6S	27E	26	512	939
		AZCO #383 Amended	294190	6S	27E	26	512	941
		AZCO #384 Amended	294191	6S	27E	26	512	943
		AZCO #300 Amended	294192	6S	27E	30	512	875
		AZCO #301 Amended	294193	6S	27E	30	512	877
		AZCO #302 Amended	294194	6S	27E	25	512	879
		AZCO #303 Amended	294195	6S	27E	25	512	881
		AZCO #304 Amended	294196	6S	27E	25	512	883
		AZCO #305 Amended	294197	6S	27E	30	512	885
		AZCO #306 Amended	294198	6S	27E	30	512	887
		AZCO #44 Amended	298861	6S	27E	34	512	727
		AZCO #45 Amended	298862	6S	27E	34	512	729
		AZCO #185 Amended	298867	6S	27E	26	512	845
		AZCO #400 Amended	298868	6S	27E	36	512	945
		AZCO #402 Amended	298870	6S	27E	36	512	947
		AZCO #410 Amended	298876	6S	27E	36	512	949
		AZCO #411 Amended	298877	6S	27E	29	512	951
		AZCO #412 Amended	298878	6S	27E	29	512	953
		AZCO #413 Amended	298879	6S	27E	29	512	955
		AZCO #414 Amended	298880	6S	27E	29	512	957
		AZCO #415 Amended	298881	6S	27E	29	512	959
		AZCO #416 Amended	298882	6S	27E	29	512	961
		AZCO #417 Amended	298883	6S	27E	29	512	963

Monday, June 17, 2002

ENTERED IN COMPUTER
RE 9/26/2002

Page 36 of 45

41

Type	Group	Name	AMC Number	T	R	S	Book	Page
		AZCO #418 Amended	298884	6S	27E	29	512	965
		AZCO #419 Amended	298885	6S	27E	29	512	967
		AZCO #420 Amended	298886	6S	27E	29	512	969
		AZCO #421 Amended	298887	6S	27E	29	512	971
		AZCO #422 Amended	298888	6S	27E	29	512	973
		AZCO #423 Amended	298889	6S	27E	29	512	975
		AZCO #424 Amended	298890	6S	27E	29	512	977
		AZCO #425 Amended	298891	6S	27E	29	512	979
		AZCO #426 Amended	298892	6S	27E	29	512	981
		AZCO #427 Amended	298893	6S	27E	29	512	983
		AZCO #428 Amended	298894	6S	27E	29	512	985
		AZCO #429 Amended	298895	6S	27E	29	512	987
		AZCO #430 Amended	298896	6S	27E	29	512	989
		AZCO #461 Amended	298897	6S	27E	28	513	11
		AZCO #462 Amended	298898	6S	27E	28	513	13
		AZCO #463 Amended	298899	6S	27E	28	513	15
		AZCO #190 Amended	298929	6S	27E	27	512	847
		AZCO #191 Amended	298930	6S	27E	27	512	849
		AZCO #192 Amended	298931	6S	27E	27	512	851
		AZCO #193 Amended	298932	6S	27E	27	512	853
		AZCO #194 Amended	298933	6S	27E	27	512	855
		AZCO #358 Amended	298934	6S	27E	24	512	891
		AZCO #360 Amended	298935	6S	27E	24	512	895
		AZCO #362 Amended	298936	6S	27E	24	512	899
		AZCO #441 Amended	305755	6S	27E	29	512	991
		AZCO #442 Amended	305756	6S	27E	29	512	993
		AZCO #443 Amended	305757	6S	27E	29	512	995
		AZCO #444 Amended	305758	6S	27E	21	512	997
		AZCO #445 Amended	305759	6S	27E	20	512	999
		AZCO #446 Amended	305760	6S	27E	20	513	1
		AZCO #447 Amended	305761	6S	27E	20	513	3
		AZCO #448 Amended	305762	6S	27E	20	513	5
		AZCO #449 Amended	305763	6S	27E	20	513	7
		AZCO #450 Amended	305764	6S	27E	20	513	9
		AZCO #465 Amended	324367	6S	27E	28	513	17
		AZCO #466 Amended	324368	6S	27E	28	513	19
		AZCO #467 Amended	324369	6S	27E	28	513	21
		AZCO #468 Amended	324370	6S	27E	28	513	23
		AZCO #469 Amended	324371	6S	27E	21	513	25
	SZ SG							
		SG 1	340956	6S	27E	20	513	27

Monday, June 17, 2002

ENTERED IN COMPUTER
R2 9/26/2002

Type	Group	Name	AMC Number	T	R	S	Book	Page
		SG 2	340957	6S	27E	28	513	29
		SG 3	340958	6S	27E	29	513	31
		SG 4	340959	6S	27E	29	513	33
		SG 5	340960	6S	27E	29	513	35
		SG 6	340961	6S	27E	33	513	37
		SG 7	340962	6S	27E	33	513	39
		SG 8	340963	6S	27E	33	513	41
		SG 9	340964	7S	27E	4	513	43
		SG 10	340965	7S	27E	4	513	45
		SG 11	340966	7S	27E	4	513	47
		SG 12 Amended	340967	7S	27E	4	525	947
		SG 13	340968	7S	27E	4	513	51
		SG 14	340969	7S	27E	4	513	53
		SG 15	340970	6S	27E	33	513	55
		SG 16	340971	6S	27E	33	513	57
		SG 17	340972	6S	27E	33	513	59
		SG 18	340973	6S	27E	33	513	61
		SG 19	340974	6S	27E	33	513	63
		SG 20	340975	6S	27E	33	513	65
		SG 21	340976	6S	27E	34	513	67
		SG 22	340977	6S	27E	34	513	69
		SG 23	340978	6S	27E	27	513	71
		SG 24	340979	6S	27E	34	513	73
		SG 25	340980	6S	27E	34	513	75
		SG 26	340981	6S	27E	26	513	77
		SG 27	340982	6S	27E	27	513	79
		SG 28	340983	6S	27E	26	513	81
		SG 29	340984	6S	27E	27	513	83
		SG 30	340985	6S	27E	27	513	85
		SG 31	340986	6S	27E	26	513	87
		SG 32	340987	6S	27E	27	513	89
		SG 33	340988	6S	27E	27	513	91
		SG 34	340989	6S	27E	23	513	93
		SG 35	340990	6S	27E	23	513	95
		SG 36	340991	6S	27E	23	513	97
		SG 37	340992	6S	27E	23	513	99
		SG 38	340993	6S	27E	28	513	101
		SG 39	340994	6S	27E	24	513	103
		SG 40	340995	6S	27E	25	513	105
		SG 41	340996	6S	27E	27	513	107
		SG 42	340997	6S	27E	28	513	109

Monday, June 17, 2002

Page 38 of 45

ENTERED IN COMPUTER
RE 9/26/2002

41

Type	Group	Name	AMC Number	T	R	S	Book	Page
		SG 43	340998	6S	27E	28	513	111
		SG 44	340999	6S	27E	23	513	113
		SG 45	341000	6S	27E	23	513	115
		SG 46	341001	6S	27E	25	513	117
		SG 47	344116	6S	27E	26	519	75
		SG 48	344117	6S	27E	26	519	77
		SG 49	344118	6S	27E	26	519	79
		SG 50	344119	6S	27E	23	519	81
		SG 51	344120	6S	27E	24	519	83
		SG 52	344121	6S	27E	24	519	85
		SG 53	344122	6S	27E	27	519	419
	SZ SZ							
		SZ 1	341002	6S	27E	29	513	119
		SZ 2	341003	6S	27E	29	513	121
		SZ 3	341004	6S	27E	29	513	123
		SZ 4	341005	6S	27E	29	513	125
		SZ 5	341006	6S	27E	29	513	127
		SZ 6	341007	6S	27E	29	513	129
		SZ 7	341008	6S	27E	29	513	131
		SZ 8	341009	6S	27E	29	513	133
		SZ 9	341010	6S	27E	29	513	135
		SZ 10	341011	6S	27E	29	513	137
		SZ 11	341012	6S	27E	29	513	139
		SZ 12	341013	6S	27E	29	513	141
		SZ 13	341014	6S	27E	29	513	143
		SZ 14	341015	6S	27E	20	513	145
		SZ 15	341016	6S	27E	20	513	147
		SZ 16	341017	6S	27E	20	513	149
		SZ 17	341018	6S	27E	20	513	151
		SZ 18	341019	6S	27E	20	513	153
		SZ 19	341020	6S	27E	20	513	155
		SZ 20	341021	6S	27E	20	513	157
		SZ 21	341022	6S	27E	20	513	159
		SZ 22	341023	6S	27E	20	513	161
		SZ 23	341024	6S	27E	20	513	163
		SZ 24	341025	6S	27E	20	513	165
		SZ 25	341026	6S	27E	20	513	167
Mill Site	Number:	218						
	SZ SOB							
		SOB 1	326065	6S	27E	27	458	703
		SOB 2	326066	6S	27E	27	458	704

Monday, June 17, 2002

ENTERED IN COMPUTER
RE 9/26/2002

Page 39 of 45

38

Type	Group	Name	AMC Number	T	R	S	Book	Page
		SOB 3	326067	6S	27E	27	458	705
		SOB 4	326068	6S	27E	27	458	706
		SOB 5	326069	6S	27E	27	458	707
		SOB 6	326070	6S	27E	27	458	708
		SOB 7	326071	6S	27E	27	458	709
		SOB 8	326072	6S	27E	27	458	710
		SOB 9	326073	6S	27E	27	458	711
		SOB 10	326074	6S	27E	27	458	712
		SOB 11	326075	6S	27E	27	458	713
		SOB 12	326076	6S	27E	27	458	714
		SOB 13	326077	6S	27E	29	458	715
		SOB 14	326078	6S	27E	29	458	716
		SOB 15	326079	6S	27E	29	458	717
		SOB 16	326080	6S	27E	29	458	718
		SOB 17	326081	6S	27E	29	458	719
		SOB 18	326082	6S	27E	29	458	720
		SOB 19	326083	6S	27E	20	458	721
		SOB 20	326084	6S	27E	20	458	722
		SOB 21	326085	6S	27E	20	458	723
		SOB 22	326086	6S	27E	20	458	724
		SOB 23	326087	6S	27E	29	458	725
		SOB 24	326088	6S	27E	29	458	726
		SOB 25	326089	6S	27E	29	458	727
		SOB 26	326090	6S	27E	29	458	728
		SOB 27	326091	6S	27E	29	458	729
		SOB 28	326092	6S	27E	29	458	730
		SOB 29	326093	6S	27E	29	458	731
		SOB 30	326094	6S	27E	29	458	732
		SOB 31	326095	6S	27E	29	458	733
		SOB 32	326096	6S	27E	29	458	734
		SOB 33	326097	6S	27E	29	458	735
		SOB 34	326098	6S	27E	29	458	736
		SOB 35	326099	6S	27E	29	458	737
		SOB 36	326100	6S	27E	29	458	738
		SOB 37	326101	6S	27E	29	458	739
		SOB 38	326102	6S	27E	29	458	740
		SOB 39	326103	6S	27E	29	458	741
		SOB 40	326104	6S	27E	29	458	742
		SOB 41	326105	6S	27E	29	458	743
		SOB 42	326106	6S	27E	29	458	744
		SOB 43	326107	6S	27E	29	458	745

Monday, June 17, 2002

ENTERED IN COMPUTER
R2 9/26/2002

Page 40 of 45

41

Type	Group	Name	AMC Number	T	R	S	Book	Page
		SOB 44	326108	6S	27E	29	458	746
		SOB 45	326109	6S	27E	29	458	747
		SOB 46	326110	6S	27E	29	458	748
		SOB 47	326111	6S	27E	21	458	749
		SOB 48	326112	6S	27E	21	458	750
		SOB 49	326113	6S	27E	21	458	751
		SOB 50	326114	6S	27E	21	458	752
		SOB 51	326115	6S	27E	28	458	753
		SOB 52	326116	6S	27E	28	458	754
		SOB 53	326117	6S	27E	28	458	755
		SOB 54	326118	6S	27E	28	458	756
		SOB 55	326119	6S	27E	28	458	757
		SOB 56	326120	6S	27E	28	458	758
		SOB 57	326121	6S	27E	28	458	759
		SOB 58	326122	6S	27E	28	458	760
		SOB 59	326123	6S	27E	28	458	761
		SOB 60	326124	6S	27E	28	458	762
		SOB 61	326125	6S	27E	28	458	763
		SOB 62	326126	6S	27E	28	458	764
		SOB 63	326127	6S	27E	28	458	765
		SOB 64	326128	6S	27E	28	458	766
		SOB 65	326129	6S	27E	28	458	767
		SOB 66	326130	6S	27E	28	458	768
		SOB 67	326131	6S	27E	28	458	769
		SOB 68	326132	6S	27E	28	458	770
		SOB 69	326133	6S	27E	28	458	771
		SOB 70	326134	6S	27E	28	458	772
		SOB 71	326135	6S	27E	28	458	773
		SOB 72	326136	6S	27E	28	458	774
		SOB 73	326137	6S	27E	28	458	775
		SOB 74	326138	6S	27E	28	458	776
		SOB 75	326139	6S	27E	28	458	777
		SOB 76	326140	6S	27E	28	458	778
		SOB 77	326141	6S	27E	21	458	779
		SOB 78	326142	6S	27E	21	458	780
		SOB 79	326143	6S	27E	28	458	781
		SOB 80	326144	6S	27E	28	458	782
		SOB 81	326145	6S	27E	28	458	783
		SOB 82	326146	6S	27E	28	458	784
		SOB 83	326147	6S	27E	28	458	785
		SOB 84	326148	6S	27E	28	458	786

Monday, June 17, 2002

Page 41 of 45

ENTERED IN COMPUTER
 RE 9/20/2002

(41)

Type	Group	Name	AMC Number	T	R	S	Book	Page
		SOB 85	326149	6S	27E	28	458	787
		SOB 86	326150	6S	27E	28	458	788
		SOB 87	326151	6S	27E	28	458	789
		SOB 88	326152	6S	27E	28	458	790
		SOB 89	326153	6S	27E	28	458	791
		SOB 90	326154	6S	27E	28	458	792
		SOB 91	326155	6S	27E	28	458	793
		SOB 92	326156	6S	27E	28	458	794
		SOB 93	326157	6S	27E	28	458	795
		SOB 94	326158	6S	27E	28	458	796
		SOB 95	326159	6S	27E	28	458	797
		SOB 96	326160	6S	27E	28	458	798
		SOB 97	326161	6S	27E	28	458	799
		SOB 98	326162	6S	27E	28	458	800
		SOB 99	326163	6S	27E	28	458	801
		SOB 100	326164	6S	27E	28	458	802
		SOB 101	326165	6S	27E	28	458	803
		SOB 102	326166	6S	27E	28	458	804
		SOB 103	326167	6S	27E	28	458	805
		SOB 104	326168	6S	27E	28	458	806
		SOB 105	326169	6S	27E	28	458	807
		SOB 106	326170	6S	27E	28	458	808
		SOB 107	326171	6S	27E	28	458	809
		SOB 108	326172	6S	27E	28	458	810
		SOB 109	326173	6S	27E	28	458	811
		SOB 110	326174	6S	27E	28	458	812
		SOB 111	326175	6S	27E	33	458	813
		SOB 112	326176	6S	27E	33	458	814
		SOB 113	326177	6S	27E	33	458	815
		SOB 114	326178	6S	27E	33	458	816
		SOB 115	326179	6S	27E	28	458	817
		SOB 116	326180	6S	27E	28	458	818
		SOB 117	326181	6S	27E	28	458	819
		SOB 118	326182	6S	27E	28	458	820
		SOB 119	326183	6S	27E	28	458	821
		SOB 120	326184	6S	27E	28	458	822
		SOB 121	326185	6S	27E	28	458	823
		SOB 122	326186	6S	27E	28	458	824
		SOB 123	326187	6S	27E	28	458	825
		SOB 124	326188	6S	27E	28	458	826
		SOB 125	326189	6S	27E	28	458	827

Monday, June 17, 2002

ENTERED IN COMPUTER
R2 9/26/2002

Page 42 of 45

(41)

Type	Group	Name	AMC Number	T	R	S	Book	Page
		SOB 126	326190	6S	27E	28	458	828
		SOB 127	326191	6S	27E	28	458	829
		SOB 128	326192	6S	27E	28	458	830
		SOB 129	326193	6S	27E	28	458	831
		SOB 130	326194	6S	27E	28	458	832
		SOB 131	326195	6S	27E	28	458	833
		SOB 132	326196	6S	27E	28	458	834
		SOB 133	326197	6S	27E	28	458	835
		SOB 134	326198	6S	27E	28	458	836
		SOB 135	326199	6S	27E	28	458	837
		SOB 136	326200	6S	27E	28	458	838
		SOB 137	326201	6S	27E	28	458	839
		SOB 138	326202	6S	27E	28	458	840
		SOB 139	326203	6S	27E	28	458	841
		SOB 140	326204	6S	27E	28	458	842
		SOB 141	326205	6S	27E	28	458	843
		SOB 142	326206	6S	27E	28	458	844
		SOB 143	326207	6S	27E	28	458	845
		SOB 144	326208	6S	27E	28	458	846
		SOB 145	326209	6S	27E	28	458	847
		SOB 146	326210	6S	27E	33	458	848
		SOB 147	326211	6S	27E	33	458	849
		SOB 148	326212	6S	27E	33	458	850
		SOB 149	326213	6S	27E	33	458	851
		SOB 150	326214	6S	27E	33	458	852
		SOB 151	326215	6S	27E	33	458	853
		SOB 152	326216	6S	27E	28	458	854
		SOB 153	326217	6S	27E	28	458	855
		SOB 154	326218	6S	27E	28	458	856
		SOB 155	326219	6S	27E	28	458	857
		SOB 156	326220	6S	27E	28	458	858
		SOB 157	326221	6S	27E	28	458	859
		SOB 158	326222	6S	27E	28	458	860
		SOB 159	326223	6S	27E	28	458	861
		SOB 160	326224	6S	27E	28	458	862
		SOB 161	326225	6S	27E	28	458	863
		SOB 162	326226	6S	27E	28	458	864
		SOB 163	326227	6S	27E	28	458	865
		SOB 164	326228	6S	27E	28	458	866
		SOB 165	326229	6S	27E	28	458	867
		SOB 166	326230	6S	27E	28	458	868

Monday, June 17, 2002

Page 43 of 45

ENTERED IN COMPUTER
RE 9/26/2002

41

Type	Group	Name	AMC Number	T	R	S	Book	Page
		SOB 167	326231	6S	27E	28	458	869
		SOB 168	326232	6S	27E	28	458	870
		SOB 169	326233	6S	27E	28	458	871
		SOB 170	326234	6S	27E	28	458	872
		SOB 171	326235	6S	27E	28	458	873
		SOB 172	326236	6S	27E	28	458	874
		SOB 173	326237	6S	27E	28	458	875
		SOB 174	326238	6S	27E	28	458	876
		SOB 175	326239	6S	27E	28	458	877
		SOB 176	326240	6S	27E	28	458	878
		SOB 177	326241	6S	27E	28	458	879
		SOB 178	326242	6S	27E	28	458	880
		SOB 179	326243	6S	27E	28	458	881
		SOB 180	326244	6S	27E	33	458	882
		SOB 181	326245	6S	27E	33	458	883
		SOB 182	326246	6S	27E	33	458	884
		SOB 183	326247	6S	27E	33	458	885
		SOB 184	326248	6S	27E	33	458	886
		SOB 185	326249	6S	27E	33	458	887
		SOB 186	326250	6S	27E	33	458	888
		SOB 187	326251	6S	27E	33	458	889
		SOB 188	326252	6S	27E	27	458	890
		SOB 189	326253	6S	27E	27	458	891
		SOB 190	326254	6S	27E	27	458	892
		SOB 191	326255	6S	27E	27	458	893
		SOB 192	326256	6S	27E	27	458	894
		SOB 193	326257	6S	27E	27	458	895
		SOB 194	326258	6S	27E	27	458	896
		SOB 195	326259	6S	27E	27	458	897
		SOB 196	326260	6S	27E	27	458	898
		SOB 197	326261	6S	27E	27	458	899
		SOB 198	326262	6S	27E	27	458	900
		SOB 199	326263	6S	27E	27	458	901
		SOB 200	326264	6S	27E	27	458	902
		SOB 201	326265	6S	27E	27	458	903
		SOB 202	326266	6S	27E	27	458	904
		SOB 203	326267	6S	27E	27	458	905
		SOB 204	326268	6S	27E	27	458	906
		SOB 205	326269	6S	27E	27	458	907
		SOB 206	326270	6S	27E	27	458	908
		SOB 207	326271	6S	27E	27	458	909

Monday, June 17, 2002

Page 44 of 45

ENTERED IN COMPUTER
 RE 9/26/2002

(41)

Type	Group	Name	AMC Number	T	R	S	Book	Page
		SOB 208	326272	6S	27E	27	458	910
		SOB 209	326273	6S	27E	27	458	911
		SOB 210	326274	6S	27E	27	458	912
		SOB 211	326275	6S	27E	27	458	913
		SOB 212	326276	6S	27E	27	458	914
		SOB 213	326277	6S	27E	34	458	915
		SOB 214	326278	6S	27E	34	458	916
		SOB 215	326279	6S	27E	26	458	917
		SOB 216	326280	6S	27E	26	458	918
		SOB 217	326281	6S	27E	26	458	919
		SOB 218	326282	6S	27E	26	458	920

Monday, June 17, 2002

ENTERED IN COMPUTER
 Re 9/26/2002

Page 45 of 45

(11)

Receipt No. 324213

Trans No. 341338

LEAD FILE #'S AMC341652; AMC340495;

AMC334772; AMC318041; AMC326456;

AMC68348; AMC140737; ~~AMC329094~~

AMC324842; AMC326592; AMC329094;

AMC330967; AMC331727; AMC329146

AMC329064

AMC Number	Code	Amount
340497	482	100 ⁰⁰
340499	482	100 ⁰⁰
340501	482	100 ⁰⁰
340503	"	100 ⁰⁰
340505	"	100 ⁰⁰
340507	"	100 ⁰⁰
340509	"	100 ⁰⁰
340511	"	100 ⁰⁰
340513	"	100 ⁰⁰
340515	"	100 ⁰⁰
341652-341681	482	3000 ⁰⁰
334772-334827	482	5600 ⁰⁰
340539-340554	482	1600 ⁰⁰
318058-318076	482	1900 ⁰⁰
326456-326457	482	200 ⁰⁰
340558-340570	482	1300 ⁰⁰
TOTAL:		\$14600⁰⁰

AMC Number	Code	Amount
68348-68354	482	700 ⁰⁰
141201-141244	482	4400 ⁰⁰
140781-140872	482	9200 ⁰⁰
318041-318057	482	1700 ⁰⁰
324842-324937	482	9600 ⁰⁰
326466-326475	482	1000 ⁰⁰
326592	482	100 ⁰⁰
326477-326491	482	1500 ⁰⁰
329094-329145	482	5200 ⁰⁰
330967-331038	482	7200 ⁰⁰
331727-331753	482	2700 ⁰⁰
329146-329155	482	1000 ⁰⁰
329064-329093	482	3000 ⁰⁰
340904-340905	482	200 ⁰⁰
340908	482	100 ⁰⁰
340910	482	100 ⁰⁰
TOTAL:		\$47700⁰⁰

Date of Doc 6/15/2001

Date of Rec't 6/15/2001

Amount Rec'd \$62900

Amount Earned \$62900

Date Entered: 7/3/01 TK

Date Verified: 7/30/01 RE

Sent to Accts: 7/20/01

Date Earned: _____

- 480 POL
- 481 NOI
- 482 MAINT
- 396 TRANS
- 635 AMEND

NOTES:



4521 U.S. Highway 191, Morenci, AZ 85540-9795 • (520) 865-4321

June 15, 2001

CERTIFIED MAIL – Return Receipt Requested

Bureau of Land Management
Arizona State Office
222 N. Central Avenue
Phoenix, AZ 85004-2203

RECEIVED
BUREAU OF
LAND MANAGEMENT
2001 JUN 15 A 9:59
ARIZONA
STATE OFFICE
PHOENIX, ARIZONA

RE: Annual Maintenance Fees for Mining Claims

Dear Sir or Madam:

Enclosed for your handling are six (6) separate notices with payment checks for mining claims owned or controlled by Phelps Dodge. Please process each notice and return all originals with date-time stamp and with receipt for payment to my attention at the letterhead address above.

Call me at the phone number listed below if you should need. Thank you.

Very truly yours,

Gary L. Jones
Land & Water Administrator
(520) 865-6208

Encls: As Noted.

c: File

ENTERED INTO COMPUTER
10/5/01

June 15, 2001

RECEIVED
BUREAU OF
LAND MANAGEMENT

CERTIFIED MAIL - Return Receipt Requested

2001 JUN 15 A 10: 01

Bureau of Land Management
Arizona State Office
222 N. Central Avenue
Phoenix, AZ 85004-2203


ARIZONA
STATE OFFICE
PHOENIX, ARIZONA

RE: NOTICE OF PAYMENT OF ANNUAL CLAIM MAINTENANCE FEE

This will serve as notice that Phelps Dodge Mining Company, a division of Phelps Dodge Corporation, whose address for the purposes of this filing is 4521 U.S. Highway 191, Morenci, AZ 85540-9795, intends to hold the mining claims and/or mill sites described on Exhibits A, B, C, D, E, F, G, H and I attached hereto for the assessment year ending at 12 o'clock, noon, September 1, 2002 by payment of the annual assessment fee of \$100 per claim or site. Payment of such amount is made herewith for such assessment year for each of the claims and sites, the name and BLM serial number of which, and the book and page or index of recording of the location notice in the official records of Graham County, AZ, of which, is set forth on Exhibits A, B, C, D, E, F, G, H and I attached hereto and by this reference incorporated herein.

Please return all originals with date-time stamp and with receipt for payment to my attention at the above address.

PHELPS DODGE MINING COMPANY,
a division of Phelps Dodge Corporation



Gary L. Jones
(520) 865-6208

Encl: Check # 0000453 (Safford-DP)

STATE OF ARIZONA)
) ss.
County of Greenlee)

This instrument was acknowledged before me this 12th day of June, 2001, by Gary L. Jones, Land & Water Administrator, Morenci Branch of Phelps Dodge Mining Company, a division of Phelps Dodge Corporation, a New York corporation, for and on behalf of the corporation.

My Commission Expires:



Notary Public State of Arizona
Greenlee County
Linda M Stacy
Expires March 16, 2005



Notary Public

EXHIBIT A
LONE STAR MINING DISTRICT
 Graham County

RECEIVED
 BUREAU OF
 LAND MANAGEMENT

[LODE (40)]

CLAIM NAME	BOOK & PAGE	Sec.	T	R	AMC NUMBER	REMARKS
BH 3	510 081	26	5S	26E	340497	-
BH 4B	514 787	26	5S	26E	341652	-
BH 5	510 085	26	5S	26E	340499	-
BH 6B	514 789	26	5S	26E	341653	-
BH 7	510 089	26	5S	26E	340501	-
BH 8B	514 791	26	5S	26E	341654	-
BH 9	510 093	25	5S	26E	340503	-
BH 10B	514 793	25	5S	26E	341655	-
BH 11	510 097	25	5S	26E	340505	-
BH 12B	514 795	25	5S	26E	341656	-
BH 13	510 101	25	5S	26E	340507	-
BH 14B	514 797	25	5S	26E	341657	-
BH 15	510 105	25	5S	26E	340509	-
BH 16B	514 799	25	5S	26E	341658	-
BH 17	510 109	25	5S	26E	340511	-
BH 18B	514 801	25	5S	26E	341659	-
BH 19	510 113	25	5S	26E	340513	-
BH 20B	514 803	25	5S	26E	341660	-
BH 21	510 117	24	5S	26E	340515	-
BH 22B	514 805	24	5S	26E	341661	-
BH 25B	514 807	25	5S	26E	341662	-
BH 26B	514 809	25	5S	26E	341663	-
BH 27B	514 811	25	5S	26E	341664	-
BH 28B	514 813	25	5S	26E	341665	-
BH 29B	514 815	25	5S	26E	341666	-
BH 30B	514 817	25	5S	26E	341667	-
BH 31B	514 819	25	5S	26E	341668	-
BH 32B	514 821	25	5S	26E	341669	-
BH 33B	514 823	25	5S	26E	341670	-
BH 34B	514 825	25	5S	26E	341671	-
BH 35B	514 827	25	5S	26E	341672	-
BH 36B	514 829	25	5S	26E	341673	-
BH 37B	514 831	25	5S	26E	341674	-
BH 38B	514 833	25	5S	26E	341675	-
BH 39B	514 835	25	5S	26E	341676	-
BH 40B	514 837	25	5S	26E	341677	-
BH 41B	514 839	25	5S	26E	341678	-
BH 42B	514 841	25	5S	26E	341679	-
BH 43B	514 843	24	5S	26E	341680	-
BH 44B	514 845	24	5S	26E	341681	-

JAN 15 A 10: 01

ARIZONA
 STATE OFFICE
 DENIX, ARIZONA

EXHIBIT B
LONE STAR MINING DISTRICT
 Graham County

[LODE(56)]

RECEIVED
 BUREAU OF
 LAND MANAGEMENT

CLAIM NAME	BOOK & PAGE	Sec.	T	R	AMC NUMBER
CHE 1	492 843	23	5S	25E	334772
CHE 2	492 845	23	5S	25E	334773
CHE 3	492 847	23	5S	25E	334774
CHE 4	492 849	23	5S	25E	334775
CHE 5	492 851	23	5S	25E	334776
CHE 6	492 853	23	5S	25E	334777
CHE 7	492 855	23	5S	25E	334778
CHE 8	492 857	23	5S	25E	334779
CHE 9	492 859	23	5S	25E	334780
CHE 10	492 861	23	5S	25E	334781
CHE 11	492 863	26	5S	25E	334782
CHE 12	492 865	26	5S	25E	334783
CHE 13	492 867	26	5S	25E	334784
CHE 14	492 869	26	5S	25E	334785
CHE 15	492 871	26	5S	25E	334786
CHE 16	492 873	26	5S	25E	334787
CHE 17	492 875	26	5S	25E	334788
CHE 18	492 877	26	5S	25E	334789
CHE 19	492 879	26	5S	25E	334790
CHE 20	492 881	26	5S	25E	334791
CHE 21	492 883	26	5S	25E	334792
CHE 22	492 885	26	5S	25E	334793
CHE 23	492 887	26	5S	25E	334794
CHE 24	492 889	26	5S	25E	334795
CHE 25	492 891	26	5S	25E	334796
CHE 26	492 893	26	5S	25E	334797
CHE 27	492 895	26	5S	25E	334798
CHE 28	492 897	26	5S	25E	334799
CHE 29	492 899	23	5S	25E	334800
CHE 30	492 901	23	5S	25E	334801
CHE 31	492 903	23	5S	25E	334802
CHE 32	492 905	23	5S	25E	334803
CHE 33	492 907	23	5S	25E	334804
CHE 34	492 909	23	5S	25E	334805
CHE 35	492 911	23	5S	25E	334806
CHE 36	492 913	23	5S	25E	334807
CHE 37	492 915	23	5S	25E	334808
CHE 38	492 917	23	5S	25E	334809
CHE 39	492 919	26	5S	25E	334810
CHE 40	492 921	26	5S	25E	334811
CHE 41	492 923	26	5S	25E	334812

2001 JUN 15 10:01
 ARIZONA
 STATE OFFICE
 PHOENIX, ARIZONA

CLAIM NAME	BOOK & PAGE	Sec.	T	R	AMC NUMBER
------------	-------------	------	---	---	------------

CHE 42	492 925	26	5S	25E	334813
CHE 43	492 927	26	5S	25E	334814
CHE 44	492 929	26	5S	25E	334815
CHE 45	492 931	26	5S	25E	334816
CHE 46	492 933	26	5S	25E	334817
CHE 47	492 935	26	5S	25E	334818
CHE 48	492 937	26	5S	25E	334819
CHE 49	492 939	26	5S	25E	334820
CHE 50	492 941	26	5S	25E	334821
CHE 51	492 943	26	5S	25E	334822
CHE 52	492 945	26	5S	25E	334823
CHE 53	492 947	26	5S	25E	334824
CHE 54	492 949	26	5S	25E	334825
CHE 55	492 951	26	5S	25E	334826
CHE 56	492 953	26	5S	25E	334827

15

RECEIVED
 BUREAU OF
 LAND MANAGEMENT
 2001 JUN 15 A 10:01
 ARIZONA
 STATE OFFICE
 PHOENIX, ARIZONA

EXHIBIT C

LONE STAR M

Grahar

*Stam
Double
Checking
Here*

RECEIVED
BUREAU OF
LAND MANAGEMENT

[LODE (50)]

CLAIM NAME	BOOK & PAGE		AMC NUMBER
Cliff 1R	510 001		340539
Cliff 2R	510 003	22 5S 26E	340540
Cliff 3R	510 005	22 5S 26E	340541
Cliff 4R	510 007	22 5S 26E	340542
Cliff 5R	442 322	22 5S 26E	318058
Cliff 6R	510 009	22 5S 26E	340543
Cliff 7R Amended	460 527	22 5S 26E	318059
Cliff 8R	510 011	22 5S 26E	340544
Cliff 9R	442 326	26 5S 26E	318060
Cliff 10R	442 328	26 5S 26E	318061
Cliff 11R	442 330	26 5S 26E	318062
Cliff 12R	442 332	26 5S 26E	318063
Cliff 13R	442 334	26 5S 26E	318064
Cliff 14R	442 336	26 5S 26E	318065
Cliff 15R	442 338	26 5S 26E	318066
Cliff 16R	442 340	26 5S 26E	318067
Cliff 17R Amended	460 529	26 5S 26E	318068
Cliff 18R Amended	460 531	26 5S 26E	318069
Cliff 19R Amended	460 533	26 5S 26E	318070
Cliff 20R Amended	460 535	26 5S 26E	326456
Cliff 21R Amended	460 537	26 5S 26E	318071
Cliff 22R Amended	460 539	26 5S 26E	326457
Cliff 23R	510 013	26 5S 26E	340545
Cliff 24R	510 015	26 5S 26E	340546
Cliff 25R	510 017	23 5S 26E	340547
Cliff 26R	510 019	23 5S 26E	340548
Cliff 27R	510 021	23 5S 26E	340549
Cliff 28R	510 023	23 5S 26E	340550
Cliff 29R	510 025	23 5S 26E	340551
Cliff 30R	510 027	23 5S 26E	340552
Cliff 31R	510 029	23 5S 26E	340553
Cliff 32R	510 031	23 5S 26E	340554

AMC NUMBER JUN 15 A 10: 01

ARIZONA
STATE OFFICE
PHOENIX, ARIZONA

CLAIM NAME	BOOK & PAGE	Sec.	T	R	AMC NUMBER
Cliff 33R	442 350	26	5S	26E	318072 ✓
Cliff 34R	442 352	26	5S	26E	318073 ✓
Cliff 35R	442 354	26	5S	26E	318074 ✓
Cliff 36R	442 356	26	5S	26E	318075 ✓
Cliff 37R	442 358	26	5S	26E	318076 ✓
Cliff 41R Amended	532 749	23	5S	26E	340558
Cliff 42R Amended	532 751	23	5S	26E	340559
Cliff 43R Amended	532 753	23	5S	26E	340560
Cliff 44R Amended	532 755	23	5S	26E	340561
Cliff 45	510 047	23	5S	26E	340562
Cliff 46	510 049	23	5S	26E	340563
Cliff 59	510 051	23	5S	26E	340564
Cliff 60	510 053	23	5S	26E	340565
Cliff 61	510 055	23	5S	26E	340566
Cliff 62	510 057	23	5S	26E	340567
Cliff 63	510 059	23	5S	26E	340568
Cliff 64	510 061	14	5S	26E	340569
Cliff 65	510 063	14	5S	26E	340570

18

RECEIVED
BUREAU OF
LAND MANAGEMENT
2001 JUN 15 A 10:01
ARIZONA
STATE OFFICE
PHOENIX, ARIZONA

EXHIBIT D
LONE STAR MINING DISTRICT
Graham County, Arizona

[LODE (7)]

CLAIM NAME	BOOK & PAGE	Sec.	T	R	AMC NUMBER
Copper Chief No. 1	36 145	1	6S	26E	68348
Copper Chief No. 2	36 146	1	6S	26E	68349
Copper Chief No. 3	36 147	1	6S	26E	68350
Copper Chief No. 4	36 148	1	6S	26E	68351
Copper Chief No. 5	38 392	1	6S	26E	68352
Copper Chief No. 6	38 393	1	6S	26E	68353
El Rico No. 3	38 394	1	6S	26E	68354

7

RECEIVED
BUREAU OF
LAND MANAGEMENT
2001 JUN 15 A 10: 01
ARIZONA
STATE OFFICE
PHOENIX, ARIZONA

EXHIBIT E
LONE STAR MINING DISTRICT
Graham County

[LODE (44)]

RECEIVED
 BUREAU OF
 LAND MANAGEMENT

CLAIM NAME	BOOK & PAGE	Sec.	T	R	AMC NUMBER
Easter #10	344 47	29	5S	26E	141201
Easter #11	344 49	29	5S	26E	141202
Easter #12	344 51	29	5S	26E	141203
Easter #13	344 53	29	5S	26E	141204
Easter #14	344 55	29	5S	26E	141205
Easter #15	344 57	29	5S	26E	141206
Easter #16	344 59	29	5S	26E	141207
Easter #17	344 61	29	5S	26E	141208
Easter #18	344 63	29	5S	26E	141209
Easter #19	344 65	29	5S	26E	141210
Easter #20	344 67	29	5S	26E	141211
Easter #21	344 69	29	5S	26E	141212
Easter #22	344 71	29	5S	26E	141213
Easter #23	344 73	29	5S	26E	141214
Easter #47	344 75	29	5S	26E	141215
Easter #48	344 77	29	5S	26E	141216
Easter #49	344 79	29	5S	26E	141217
Easter #50	344 81	29	5S	26E	141218
Easter #51	344 83	29	5S	26E	141219
Easter #56	344 85	29	5S	26E	141220
Easter #57	344 87	29	5S	26E	141221
Easter #58	344 89	28	5S	26E	141222
Easter #60	344 91	28	5S	26E	141223
Easter #61	344 93	28	5S	26E	141224
Chino #2	344 95	29	5S	26E	141225
Chino #3	344 97	29	5S	26E	141226
Chino #4	344 99	29	5S	26E	141227
Foothill #38	344 101	29	5S	26E	141228
Foothill #39	344 103	29	5S	26E	141229
Foothill #40	344 105	29	5S	26E	141230
Foothill #41	344 107	29	5S	26E	141231
Red Dyke #13	344 109	28	5S	26E	141232
Red Dyke #14	344 111	28	5S	26E	141233
Badger #1	344 113	28	5S	26E	141234
Badger #2	344 115	29	5S	26E	141235
Badger #3	344 117	28	5S	26E	141236
Badger #4	344 119	28	5S	26E	141237

2007 JUN 15 A 10: 01

ARIZONA
 STATE OFFICE
 PHOENIX, ARIZONA

37

CLAIM NAME	BOOK & PAGE	Sec.	T	R	AMC NUMBER
------------	-------------	------	---	---	------------

Badger #5	344 121	28	5S	26E	141238
Badger #6	344 123	29	5S	26E	141239
Badger #7	344 125	29	5S	26E	141240
Badger #8	344 127	29	5S	26E	141241
Badger #9	344 129	29	5S	26E	141242
Badger #10	344 131	29	5S	26E	141243
Badger #11	344 133	29	5S	26E	141244-7

RECEIVED
 BUREAU OF
 LAND MANAGEMENT
 2001 JUN 15 A 10:01
 ARIZONA
 STATE OFFICE
 PHOENIX, ARIZONA

EXHIBIT F
LONE STAR MINING DISTRICT
 Graham County

RECEIVED
 BUREAU OF
 LAND MANAGEMENT

[LODE (310)]

CLAIM NAME	BOOK & PAGE	Sec.	T	R	AMC NUMBER	DATE
Joy 1	343 207	5	6S	26E	140781	JUN 15 A 10: 02
Joy 2	343 209	5	6S	26E	140782	ARIZONA
Joy 3	343 211	4	6S	26E	140783	STATE OFFICE
Joy 4	343 213	4	6S	26E	140784	PHOENIX, ARIZONA
Joy 5	343 215	4	6S	26E	140785	
Joy 6	343 217	4	6S	26E	140786	
Joy 7	343 219	4	6S	26E	140787	
Joy 8	343 221	4	6S	26E	140788	
Joy 9	343 223	4	6S	26E	140789	
Joy 10 Amended	343 225	4	6S	26E	140790	
Joy 11 Amended	343 227	5	6S	26E	140791	
Joy 12 Amended	343 229	5	6S	26E	140792	
Joy 13 Amended	343 231	5	6S	26E	140793	
Joy 14 Amended	343 233	5	6S	26E	140794	
Joy 15 Amended	343 235	5	6S	26E	140795	
Joy 16	343 237	33	5S	26E	140796	
Joy 17	343 239	33	5S	26E	140797	
Joy 18	343 241	33	5S	26E	140798	
Joy 19	343 243	33	5S	26E	140799	
Joy 20	343 245	33	5S	26E	140800	
Joy 21	343 247	33	5S	26E	140801	
Joy 22	343 249	33	5S	26E	140802	
Joy 23	343 251	33	5S	26E	140803	
Joy 24	343 253	33	5S	26E	140804	
Joy 25	343 255	4	6S	26E	140805	
Joy 26	343 257	4	6S	26E	140806	
Joy 27	343 259	4	6S	26E	140807	
Joy 28	343 261	4	6S	26E	140808	
Joy 29	343 263	4	6S	26E	140809	
Joy 30	343 265	4	6S	26E	140810	
Joy 31	343 267	4	6S	26E	140811	
Joy 32	343 269	4	6S	26E	140812	
Joy 33	343 271	4	6S	26E	140813	
Joy 34	343 273	4	6S	26E	140814	
Joy 35	343 275	4	6S	26E	140815	
Joy 36	343 277	4	6S	26E	140816	
Joy 37 Amended	343 279	4	6S	26E	140817	
Joy 38	343 281	4	6S	26E	140818	
Joy 39 Amended	343 283	4	6S	26E	140819	
Joy 40 Amended	343 285	4	6S	26E	140820	
Joy 41	343 287	33	5S	26E	140821	

41

CLAIM NAME	BOOK & PAGE	Sec.	T	R	AMC NUMBER
------------	-------------	------	---	---	------------

Joy 42	343 289	33	5S	26E	140822
Joy 43	343 291	33	5S	26E	140823
Joy 44	343 293	33	5S	26E	140824
Joy 45	343 295	33	5S	26E	140825
Joy 46	343 297	3	6S	26E	140826
Joy 47	343 299	3	6S	26E	140827
Joy 48	343 301	3	6S	26E	140828
Joy 49	343 303	3	6S	26E	140829
Joy 50	343 305	3	6S	26E	140830
Joy 51	343 307	3	6S	26E	140831
Joy 52	343 309	3	6S	26E	140832
Joy 53	343 311	3	6S	26E	140833
Joy 54	343 313	34	5S	26E	140834
Joy 55	343 315	34	5S	26E	140835
Joy 56	343 317	34	5S	26E	140836
Joy 57A	478 265	3	6S	26E	140837
Joy 58	343 321	3	6S	26E	140838
Joy 59A	481 933	3	6S	26E	140839
Joy 60	343 325	3	6S	26E	140840
Joy 61	343 327	3	6S	26E	140841
Joy 62	343 329	3	6S	26E	140842
Joy 63	343 331	3	6S	26E	140843
Joy 64	343 333	3	6S	26E	140844
Joy 65	343 335	3	6S	26E	140845
Joy 66	343 337	3	6S	26E	140846
Joy 67	343 339	3	6S	26E	140847
Joy 68	343 341	3	6S	26E	140848
Joy 69	343 343	3	6S	26E	140849
Joy 70	343 345	3	6S	26E	140850
Joy 71	343 347	3	6S	26E	140851
Joy 72 Amended	471 639	3	6S	26E	140852
Joy 73 Amended	471 641	10	6S	26E	140853
Joy 74 Amended	471 643	3	6S	26E	140854
Joy 75	343 355	34	5S	26E	140855
Joy 76A	481 881	3	6S	26E	140856
Joy 77A	481 883	3	6S	26E	140857
Joy 78A	481 885	3	6S	26E	140858
Joy 79 Amended	343 363	9	6S	26E	140859
Joy 80 Amended	471 645	10	6S	26E	140860
Joy 81 Amended	343 367	9	6S	26E	140861
Joy 82 Amended	471 647	9	6S	26E	140862
Joy 83 Amended	343 371	9	6S	26E	140863
Joy 84 Amended	343 373	9	6S	26E	140864
Joy 85 Amended	343 375	9	6S	26E	140865
Joy 86 Amended	343 377	8	6S	26E	140866
Joy 87 Amended	343 379	8	6S	26E	140867

RECEIVED
 BUREAU OF
 LAND MANAGEMENT
 2001 JUN 15 10:02
 ARIZONA
 STATE OFFICE
 PHOENIX, ARIZONA

46

CLAIM NAME	BOOK & PAGE	Sec.	T	R	AMC NUMBER
------------	-------------	------	---	---	------------

Joy 88 Amended	345 381	8	6S	26E	140868 ✓
Joy 89 Amended	343 383	8	6S	26E	140869 ✓
Joy 90 Amended	343 385	8	6S	26E	140870 ✓
Joy 91 Amended	343 387	8	6S	26E	140871 ✓
Joy 92 Amended	343 389	8	6S	26E	140872 ✓

Joy 93	442 288	5	6S	26E	318041
Joy 94	442 290	5	6S	26E	318042
Joy 95	442 292	5	6S	26E	318043
Joy 96	442 294	5	6S	26E	318044
Joy 97	442 296	5	6S	26E	318045
Joy 98	442 298	5	6S	26E	318046
Joy 99	442 300	5	6S	26E	318047
Joy 100	442 302	5	6S	26E	318048
Joy 101	442 304	5	6S	26E	318049
Joy 102	442 306	5	6S	26E	318050
Joy 103	442 308	5	6S	26E	318051
Joy 104	442 310	5	6S	26E	318052
Joy 105	442 312	5	6S	26E	318053
Joy 106	442 314	4	6S	26E	318054
Joy 107	442 316	4	6S	26E	318055
Joy 108	442 318	4	6S	26E	318056
Joy 109	442 320	4	6S	26E	318057 ✓

Joy 110	454 4	8	6S	26E	324842 ✓
Joy 111	454 6	8	6S	26E	324843
Joy 112	454 8	8	6S	26E	324844
Joy 113	454 10	8	6S	26E	324845
Joy 114	454 12	8	6S	26E	324846
Joy 115	454 14	8	6S	26E	324847
Joy 116	454 16	8	6S	26E	324848
Joy 117	454 18	8	6S	26E	324849
Joy 118	454 20	8	6S	26E	324850
Joy 119	454 22	8	6S	26E	324851
Joy 120	454 24	8	6S	26E	324852
Joy 121	454 26	8	6S	26E	324853
Joy 122	454 28	8	6S	26E	324854
Joy 123	454 30	8	6S	26E	324855
Joy 124	454 32	8	6S	26E	324856
Joy 125	454 34	9	6S	26E	324857
Joy 126	454 36	9	6S	26E	324858
Joy 127	454 38	9	6S	26E	324859
Joy 128	454 40	9	6S	26E	324860
Joy 129	454 42	9	6S	26E	324861
Joy 130	454 44	9	6S	26E	324862
Joy 131	454 46	9	6S	26E	324863 ✓

CLAIM NAME	BOOK & PAGE	Sec.	T	R	AMC NUMBER
------------	-------------	------	---	---	------------

Joy 132	RECEIVED BUREAU OF LAND MANAGEMENT 454 48	9	6S	26E	324864 ✓
Joy 133	454 50	9	6S	26E	324865 ✓
Joy 134	2001 JUN 15 ARIZONA STATE OFFICE PHOENIX, ARIZONA 460 459	8	6S	26E	326466 ✓
Joy 135	460 461	8	6S	26E	326467
Joy 136	460 463	8	6S	26E	326468
Joy 137	460 465	8	6S	26E	326469
Joy 138	460 467	8	6S	26E	326470
Joy 139	460 469	8	6S	26E	326471
Joy 140	460 471	17	6S	26E	326472
Joy 141	460 473	17	6S	26E	326473
Joy 142	460 475	9	6S	26E	326474
Joy 143	460 477	9	6S	26E	326475 ✓
Joy 144	461 126	9	6S	26E	326592 ✓
Joy 145	460 481	9	6S	26E	326477 ✓
Joy 146	460 483	9	6S	26E	326478
Joy 147	460 485	9	6S	26E	326479
Joy 148	460 487	9	6S	26E	326480
Joy 149	460 489	9	6S	26E	326481
Joy 150 Amended	471 649	9	6S	26E	326482
Joy 151 Amended	471 651	9	6S	26E	326483
Joy 152 Amended	471 653	9	6S	26E	326484
Joy 153 Amended	471 655	9	6S	26E	326485
Joy 154 Amended	471 657	9	6S	26E	326486
Joy 155 Amended	471 659	9	6S	26E	326487
Joy 156 Amended	471 661	9	6S	26E	326488
Joy 157 Amended	471 663	9	6S	26E	326489
Joy 158 Amended	471 665	9	6S	26E	326490
Joy 159 Amended	471 667	9	6S	26E	326491 ✓
Joy 160	471 535	10	6S	26E	329094 ✓
Joy 161	471 537	10	6S	26E	329095
Joy 162	471 539	10	6S	26E	329096
Joy 163	471 541	10	6S	26E	329097
Joy 164	471 543	10	6S	26E	329098
Joy 165	471 545	10	6S	26E	329099
Joy 166	471 547	10	6S	26E	329100
Joy 167	471 549	10	6S	26E	329101
Joy 168	471 551	10	6S	26E	329102
Joy 169	471 553	10	6S	26E	329103
Joy 170	471 555	10	6S	26E	329104
Joy 171	471 557	10	6S	26E	329105
Joy 172	471 559	10	6S	26E	329106
Joy 173	471 561	10	6S	26E	329107 ✓

42

CLAIM NAME	BOOK & PAGE	Sec.	T	R	AMC NUMBER
------------	-------------	------	---	---	------------

Joy 174	471 563	10	6S	26E	329108
Joy 175	471 565	10	6S	26E	329109
Joy 176	471 567	10	6S	26E	329110
Joy 177	471 569	10	6S	26E	329111
Joy 178	471 571	10	6S	26E	329112
Joy 179	471 573	10	6S	26E	329113
Joy 180	471 575	10	6S	26E	329114
Joy 181	471 577	10	6S	26E	329115
Joy 182	471 579	10	6S	26E	329116
Joy 183	471 581	10	6S	26E	329117
Joy 184	471 583	10	6S	26E	329118
Joy 185	471 585	10	6S	26E	329119
Joy 186	471 587	10	6S	26E	329120
Joy 187	471 589	10	6S	26E	329121
Joy 188	471 591	10	6S	26E	329122
Joy 189	471 593	10	6S	26E	329123
Joy 190	471 595	11	6S	26E	329124
Joy 191	471 597	11	6S	26E	329125
Joy 192	471 599	11	6S	26E	329126
Joy 193	471 601	11	6S	26E	329127
Joy 194	471 603	11	6S	26E	329128
Joy 195	471 605	11	6S	26E	329129
Joy 196	471 607	11	6S	26E	329130
Joy 197	471 609	11	6S	26E	329131
Joy 198	471 611	3	6S	26E	329132
Joy 199	471 613	3	6S	26E	329133
Joy 200	471 615	3	6S	26E	329134
Joy 201	471 617	3	6S	26E	329135
Joy 202	471 619	3	6S	26E	329136
Joy 203A	481 907	3	6S	26E	329137
Joy 204	471 623	3	6S	26E	329138
Joy 205A	481 909	3	6S	26E	329139
Joy 206A	481 911	2	6S	26E	329140
Joy 207A	481 913	2	6S	26E	329141
Joy 208A	481 915	2	6S	26E	329142
Joy 209A	481 917	2	6S	26E	329143
Joy 210A	481 919	2	6S	26E	329144
Joy 211	481 921	2	6S	26E	330967
Joy 212A	481 923	2	6S	26E	329145
Joy 213	481 925	2	6S	26E	330968
Joy 214	478 215	2	6S	26E	330969
Joy 215	478 217	2	6S	26E	330970
Joy 216	478 219	2	6S	26E	330971

43

CLAIM NAME	BOOK & PAGE	Sec.	T	R	AMC NUMBER
------------	-------------	------	---	---	------------

Joy 217	478 221	2	6S	26E	330972
Joy 218	478 223	2	6S	26E	330973
Joy 219	481 927	2	6S	26E	330974
Joy 220	481 929	2	6S	26E	330975
Joy 221	481 931	2	6S	26E	330976
Joy 222	478 231	1	6S	26E	330977
Joy 223	478 233	1	6S	26E	330978
Joy 224	481 889	34	5S	26E	330979
Joy 225	478 77	34	5S	26E	330980
Joy 226	481 891	34	5S	26E	330981
Joy 227	481 893	34	5S	26E	330982
Joy 228	478 83	34	5S	26E	330983
Joy 229	478 85	2	6S	26E	330984
Joy 230	478 87	2	6S	26E	330985
Joy 231	481 895	2	6S	26E	330986
Joy 232	478 91	2	6S	26E	330987
Joy 233	478 93	2	6S	26E	330988
Joy 234	478 95	2	6S	26E	330989
Joy 235	478 97	2	6S	26E	330990
Joy 236	478 99	2	6S	26E	330991
Joy 237	481 897	2	6S	26E	330992
Joy 238	478 103	2	6S	26E	330993
Joy 239	481 899	2	6S	26E	330994
Joy 240	478 107	2	6S	26E	330995
Joy 241	481 901	34	5S	26E	330996
Joy 242	478 111	34	5S	26E	330997
Joy 243	481 903	34	5S	26E	330998
Joy 244	478 115	34	5S	26E	330999
Joy 245	481 905	34	5S	26E	331000
Joy 246	478 119	34	5S	26E	331001
Joy 247	478 121	34	5S	26E	331002
Joy 248	478 123	34	5S	26E	331003
Joy 249	478 125	34	5S	26E	331004
Joy 250	478 127	34	5S	26E	331005
Joy 251	478 129	2	6S	26E	331006
Joy 252	478 131	2	6S	26E	331007
Joy 253	478 133	2	6S	26E	331008
Joy 254	478 135	2	6S	26E	331009
Joy 255	478 137	2	6S	26E	331010
Joy 256	478 139	2	6S	26E	331011
Joy 257	478 141	2	6S	26E	331012
Joy 258	478 143	2	6S	26E	331013
Joy 259	478 145	2	6S	26E	331014
Joy 260	478 147	2	6S	26E	331015
Joy 261	478 149	2	6S	26E	331016
Joy 262	478 151	2	6S	26E	331017

RECEIVED
BUREAU OF
LAND MANAGEMENT
2001 JUN 15 A 10:02
ARIZONA
STATE OFFICE
PHOENIX, ARIZONA

CLAIM NAME	BOOK & PAGE	Sec.	T	R	AMC NUMBER
------------	-------------	------	---	---	------------

Joy 263	RECEIVED	478 153	35	5S	26E	331018
Joy 264	BUREAU OF LAND MANAGEMENT	478 155	35	5S	26E	331019
Joy 266	2001 JUN 15 A 10: 02	478 157	35	5S	26E	331020
Joy 267		478 159	35	5S	26E	331021
Joy 268		478 161	35	5S	26E	331022
Joy 269	ARIZONA	478 163	35	5S	26E	331023
Joy 270	STATE OFFICE	478 165	35	5S	26E	331024
Joy 271	PHOENIX, ARIZONA	478 167	35	5S	26E	331025
Joy 272		478 169	35	5S	26E	331026
Joy 273		478 235	1	6S	26E	331027
Joy 274		478 171	1	6S	26E	331028
Joy 275		478 173	1	6S	26E	331029
Joy 276		478 175	1	6S	26E	331030
Joy 277		478 177	1	6S	26E	331031
Joy 278		478 179	1	6S	26E	331032
Joy 279		478 181	1	6S	26E	331033
Joy 280		478 183	35	5S	26E	331034
Joy 281		478 185	35	5S	26E	331035
Joy 282		478 237	36	5S	26E	331036
Joy 283		478 239	36	5S	26E	331037
Joy 284		481 887	3	6S	26E	331038
Joy 285		483 765	15	6S	26E	331727
Joy 286		483 767	15	6S	26E	331728
Joy 287		483 769	15	6S	26E	331729
Joy 288		483 771	15	6S	26E	331730
Joy 289		483 773	15	6S	26E	331731
Joy 290		483 775	15	6S	26E	331732
Joy 291		483 777	15	6S	26E	331733
Joy 292		483 779	15	6S	26E	331734
Joy 293		483 781	15	6S	26E	331735
Joy 294		483 783	15	6S	26E	331736
Joy 295		483 785	15	6S	26E	331737
Joy 296		483 787	15	6S	26E	331738
Joy 297		483 789	15	6S	26E	331739
Joy 298		483 791	15	6S	26E	331740
Joy 299		483 793	15	6S	26E	331741
Joy 300		483 795	15	6S	26E	331742
Joy 301		483 797	15	6S	26E	331743
Joy 302		483 799	15	6S	26E	331744
Joy 303		483 801	14	6S	26E	331745
Joy 304		483 803	14	6S	26E	331746
Joy 305		483 805	14	6S	26E	331747
Joy 306		483 807	14	6S	26E	331748
Joy 307		483 809	14	6S	26E	331749

44

CLAIM NAME	BOOK & PAGE	Sec.	T	R	AMC NUMBER
------------	-------------	------	---	---	------------

Joy 308	483 811	14	6S	26E	331750
Joy 309	483 813	14	6S	26E	331751
Joy 310	483 815	14	6S	26E	331752
Joy 312	483 817	14	6S	26E	331753

4

RECEIVED
 BUREAU OF
 LAND MANAGEMENT
 2001 JUN 15 A 10: 02
 ARIZONA
 STATE OFFICE
 PHOENIX, ARIZONA

EXHIBIT G
LONE STAR MINING DISTRICT
 Graham County

[LODE (10)]

CLAIM NAME	BOOK & PAGE	Sec.	T	R	AMC NUMBER
LOCK 1	471 669	35	5S	26E	329146
LOCK 2	471 671	35	5S	26E	329147
LOCK 3	471 673	35	5S	26E	329148
LOCK 4A	478 255	35	5S	26E	329149
LOCK 5	471 677	35	5S	26E	329150
LOCK 6A	478 257	35	5S	26E	329151
LOCK 7A	478 259	35	5S	26E	329152
LOCK 8A	478 261	35	5S	26E	329153
LOCK 9	471 685	35	5S	26E	329154
LOCK 10	471 687	35	5S	26E	329155

ARIZONA
 STATE OFFICE
 PHOENIX, ARIZONA

2001 JUN 15 A 10:02

RECEIVED
 BUREAU OF
 LAND MANAGEMENT

10

EXHIBIT H

RECEIVED LONE STAR MINING DISTRICT
 BUREAU OF Graham County
 [LODE (102)] LAND MANAGEMENT

CLAIM NAME	BOOK	PAGE	Sec.	T	R	AMC NUMBER
MG 1	ARIZONA	471 475	20	5S	26E	329064
MG 2	STATE OFFICE	471 477	20	5S	26E	329065
MG 3	PHOENIX, ARIZONA	471 479	20	5S	26E	329066
MG 4		471 481	20	5S	26E	329067
MG 5		471 483	20	5S	26E	329068
MG 16		471 485	20	5S	26E	329069
MG 17		471 487	20	5S	26E	329070
MG 18		471 489	20	5S	26E	329071
MG 19		471 491	20	5S	26E	329072
MG 20		471 493	20	5S	26E	329073
MG 21		471 495	20	5S	26E	329074
MG 22		471 497	20	5S	26E	329075
MG 23		471 499	20	5S	26E	329076
MG 24		471 501	20	5S	26E	329077
MG 25		471 503	20	5S	26E	329078
MG 57		453 861	30	5S	26E	324866
MG 58		453 863	30	5S	26E	324867
MG 59		453 865	30	5S	26E	324868
MG 60		453 867	30	5S	26E	324869
MG 61		453 869	30	5S	26E	324870
MG 62		453 871	30	5S	26E	324871
MG 63		453 873	30	5S	26E	324872
MG 64		453 875	30	5S	26E	324873
MG 65		453 877	30	5S	26E	324874
MG 66		453 879	30	5S	26E	324875
MG 67		453 881	30	5S	26E	324876
MG 68		453 883	30	5S	26E	324877
MG 69		453 885	30	5S	26E	324878
MG 70		453 887	30	5S	26E	324879
MG 71		453 889	30	5S	26E	324880
MG 72		453 891	30	5S	26E	324881
MG 73		453 893	30	5S	26E	324882
MG 74		453 895	30	5S	26E	324883
MG 75		471 505	19	5S	26E	329079
MG 76		471 507	19	5S	26E	329080
MG 77		471 509	19	5S	26E	329081
MG 78		471 511	19	5S	26E	329082
MG 79		471 513	19	5S	26E	329083

38

CLAIM NAME	BOOK & PAGE	Sec.	T	R	AMC NUMBER
------------	-------------	------	---	---	------------

MG 80	RECEIVED BUREAU OF LAND MANAGEMENT 471 515	19	5S	26E	329084
MG 81	471 517	19	5S	26E	329085
MG 82	471 519	19	5S	26E	329086
MG 83	2001 JUN 15 A 471 521	19	5S	26E	329087
MG 84	471 523	19	5S	26E	329088
MG 113	ARIZONA STATE OFFICE 453 921	30	5S	26E	324884
MG 114	PHOENIX, ARIZONA 453 923	30	5S	26E	324885
MG 115	453 925	30	5S	26E	324886
MG 116	453 927	30	5S	26E	324887
MG 117	453 929	30	5S	26E	324888
MG 118	453 931	30	5S	26E	324889
MG 119	453 897	30	5S	26E	324890
MG 120	453 899	30	5S	26E	324891
MG 121	453 901	30	5S	26E	324892
MG 122	453 903	30	5S	26E	324893
MG 123	453 905	30	5S	26E	324894
MG 124	453 907	30	5S	26E	324895
MG 125	453 909	30	5S	26E	324896
MG 126	453 911	30	5S	26E	324897
MG 127	453 913	30	5S	26E	324898
MG 128	453 915	30	5S	26E	324899
MG 129	453 917	30	5S	26E	324900
MG 130	453 919	30	5S	26E	324901
MG 131	471 525	19	5S	26E	329089
MG 133	471 527	19	5S	26E	329090
MG 135	471 529	19	5S	26E	329091
MG 137	471 531	19	5S	26E	329092
MG 139	471 533	19	5S	26E	329093
MG 179	453 933	25	5S	25E	324902
MG 180	453 935	25	5S	25E	324903
MG 181	453 937	25	5S	25E	324904
MG 182	453 939	25	5S	25E	324905
MG 183	453 941	25	5S	25E	324906
MG 184	453 943	25	5S	25E	324907
MG 185	453 945	25	5S	25E	324908
MG 186	453 947	25	5S	25E	324909
MG 187	453 949	25	5S	25E	324910
MG 188	453 951	25	5S	25E	324911
MG 189	453 953	25	5S	25E	324912

CLAIM NAME	BOOK & PAGE	Sec.	T	R	AMC NUMBER
------------	-------------	------	---	---	------------

MG 190	RECEIVED BUREAU OF LAND MANAGEMENT	453 955	25	5S	25E	324913
MG 191		453 957	25	5S	25E	324914
MG 192		453 959	25	5S	25E	324915
MG 193	2001 JUN 15 A 10: 03	453 961	25	5S	25E	324916
MG 194		453 963	25	5S	25E	324917
MG 195	ARIZONA	453 965	25	5S	25E	324918
MG 196	STATE OFFICE PHOENIX, ARIZONA	453 967	25	5S	25E	324919
MG 223		453 969	25	5S	25E	324920
MG 224		453 971	25	5S	25E	324921
MG 225		453 973	25	5S	25E	324922
MG 226		453 975	25	5S	25E	324923
MG 227		453 977	25	5S	25E	324924
MG 228		453 979	25	5S	25E	324925
MG 229		453 981	25	5S	25E	324926
MG 230		453 983	25	5S	25E	324927
MG 231		453 985	25	5S	25E	324928
MG 232		453 987	25	5S	25E	324929
MG 233		453 989	25	5S	25E	324930
MG 234		453 991	25	5S	25E	324931
MG 235		453 993	25	5S	25E	324932
MG 236		453 995	25	5S	25E	324933
MG 237		453 997	25	5S	25E	324934
MG 238		453 999	25	5S	25E	324935
MG 239		454 1-2	25	5S	25E	324936
MG 240		454 2A-3	25	5S	25E	324937

25

EXHIBIT I
LONE STAR MINING DISTRICT
 Graham County

[LODE (10)]

CLAIM NAME	BOOK & PAGE	Sec.	T	R	AMC NUMBER
Spring No. 1	508 605	26	5S	26E	340904
Spring No. 2	508 606	26	5S	26E	340905
Spring No. 5	508 609	35	5S	26E	340908
Spring No. 7	508 611	26	5S	26E	340910
Spring No. 9	508 613	26	5S	26E	340912
Spring No. 11	508 615	26	5S	26E	340914
Spring No. 13	508 617	26	5S	26E	340916
Spring No. 15	508 619	26	5S	26E	340918
Spring No. 17	508 621	26	5S	26E	340920
Spring No. 19	508 623	26	5S	26E	340922

10

ARIZONA
 STATE OFFICE
 PHOENIX, ARIZONA

2001 JUN 15 A 10:03

RECEIVED
 BUREAU OF
 LAND MANAGEMENT

**United States Department of the Interior
Bureau of Land Management**
BUSINESS & SUPPORT SVCS DIV
222 N CENTRAL AVE
PHOENIX, AZ 85004 -2203
Phone: (602) 417-9200

Receipt	
No:	324213

Transaction #: 341338
Date of Transaction: 06/15/2001

CUSTOMER: PHELPS DODGE
4521 US HIGHWAY 191
MORENCI, AZ 85540

LINE #	QTY	COMMODITY / SUBJECT / ACTION / PRODUCT	REMARKS	UNIT PRICE	TOTAL
1	1.00	LOCATABLE MINERALS / MINING CLAIMS-ACCOUNTS/UNADJUDICATED / MINING CLAIM MONEY RECEIVED (455)	MAINT 2002 (629)	- n/a -	\$62,900.00
TOTAL:					\$62,900.00

PAYMENT INFORMATION	
1	AMOUNT: \$62,900.00 TYPE: CHECK CHECK NO: 0000453 NAME: PHELPS DODGE MORENCI INC. 4521 US HIGHWAY 191 MORENCI AZ 85540
	POSTMARKED: 06/13/2001 RECEIVED: 06/15/2001

REMARKS

PHONE NO. 520-865-6185

CASE SERIAL NUMBER INFORMATION		
TRNS #	LINE #	CASES
341338	1	AMC340497/\$62900.00

This receipt was generated by the automated BLM Collections and Billings System and is a paper representation of a portion of the official electronic record contained therein.

Receipt #: 164673

Amount Received: 62,900⁰⁰

Date: 8/8/00 (Joe 8.7-00)

Transaction #: 177715

Lead #: 68348, 140737, 318041, 324842,
326592, 326456, 329146, 329094,
329064, 330967, 331727, 334772,
340495, 340904, 341652

AMC #	Code	\$\$\$\$
68348-68354 ✓	482	700 ^{700.00}
140781-140872 ✓	}	9200
141201-141244 ✓		4400
318041-318076 ✓		3600
324842-324937 ✓		9600
326456-326457 ✓		200
326466-326475 ✓		1000
326477-326491 ✓		1500 ¹⁵
326592 ✓		100
329064-329155 ✓		9200
330967-331038 ✓		7200
331727-331753 ✓		2700
334772-334827 ✓		5600
340497 ✓		100
340499 ✓		100

AMC #	Code	\$\$\$\$	
340501 ✓	482	100	
340503 ✓	}	}	
340505 ✓			
340507 ✓			
340509 ✓			
340511 ✓			
340513 ✓			
340515 ✓			
340539-340554 ✓			1600
340558-340576 ✓			1300
340904-340905 ✓			200
340908 ✓			100
340910 ✓			}
340912 ✓			
340914 ✓			

Total: 59500⁰⁰ ✓

- 480----POL-----\$5
- 481----NOI-----\$5
- 482----Maint.---\$100
- 396----Trf.-----\$5
- 635----Amd.-----\$5
- 379----Refund

Entered: [Signature] 8/14/00
 Date

Verified: [Signature] 10-6-00
 Date

Sent to Accounts: 10-6-00
 Date

Earned by Accounts: _____
 Date

August 4, 2000

ARIZONA
STATE OFFICE
PHOENIX, ARIZONA

AUG 7 11 27 AM '00

RECEIVED
BUREAU OF
LAND MANAGEMENT

CERTIFIED MAIL - Return Receipt Requested

Bureau of Land Management
Arizona State Office
222 N. Central Avenue
Phoenix, AZ 85004-2203

RE: Notice of Payment of Annual Maintenance Fees for Mining Claims

Gentlemen:

This will serve as notice that Phelps Dodge Mining Company, a division of Phelps Dodge Corporation, whose address for the purposes of this filing is 4521 U.S. Highway 191, Morenci, AZ 85540-9795, intends to hold the mining claims and/or mill sites described on Exhibits A, B, C, D, E, F, G, H and I attached hereto for the assessment year ending September 1, 2001 by payment of the annual assessment fee of \$100 per claim or site. Payment of such amount is made herewith for such assessment year for each of the claims and sites, the name and BLM serial number of which, and the book and page or index of recording of the location notice in the official records of Graham County, AZ, of which, is set forth on Exhibits A, B, C, D, E, F, G, H and I attached hereto and by this reference incorporated herein.

Please copy (copy costs included in amount of enclosed check) and return all originals with date-time stamp and with receipt for payment to my attention at the above address.

PHELPS DODGE MINING COMPANY,
a division of Phelps Dodge Corporation



Gary L. Jones
(520) 865-6208


Encl: Check # 30297657

STATE OF ARIZONA)
) SS
County of Greenlee)

This instrument was acknowledged before me this 15th day of August, 2000, by Gary L. Jones, Land & Water Administrator, Morenci Branch of Phelps Dodge Mining Company, a division of Phelps Dodge Corporation, a New York corporation, for and on behalf of the corporation.

My Commission Expires:

March 16, 2001



Notary Public

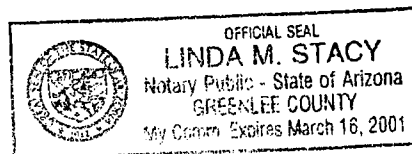


EXHIBIT A
LONE STAR MINING DISTRICT
Graham County

[LODE (40)]

CLAIM NAME	BOOK & PAGE	Sec.	T	R	AMC NUMBER
BH 3	510 081	26	5S	26E	340497 x
BH 4B	514 787	26	5S	26E	341652 x
BH 5	510 085	26	5S	26E	340499 x
BH 6B	514 789	26	5S	26E	341653 x
BH 7	510 089	26	5S	26E	340501 x
BH 8B	514 791	26	5S	26E	341654 x
BH 9	510 093	25	5S	26E	340503 x
BH 10B	514 793	25	5S	26E	341655 x
BH 11	510 097	25	5S	26E	340505 x
BH 12B	514 795	25	5S	26E	341656 x
BH 13	510 101	25	5S	26E	340507 x
BH 14B	514 797	25	5S	26E	341657 x
BH 15	510 105	25	5S	26E	340509 x
BH 16B	514 799	25	5S	26E	341658 x
BH 17	510 109	25	5S	26E	340511 x
BH 18B	514 801	25	5S	26E	341659 x
BH 19	510 113	25	5S	26E	340513 x
BH 20B	514 803	25	5S	26E	341660 x
BH 21	510 117	24	5S	26E	340515 x
BH 22B	514 805	24	5S	26E	341661 x
BH 25B	514 807	25	5S	26E	341662 x
BH 26B	514 809	25	5S	26E	341663 x
BH 27B	514 811	25	5S	26E	341664 x
BH 28B	514 813	25	5S	26E	341665 x
BH 29B	514 815	25	5S	26E	341666 x
BH 30B	514 817	25	5S	26E	341667 x
BH 31B	514 819	25	5S	26E	341668 x
BH 32B	514 821	25	5S	26E	341669 x
BH 33B	514 823	25	5S	26E	341670 x
BH 34B	514 825	25	5S	26E	341671 x
BH 35B	514 827	25	5S	26E	341672 x
BH 36B	514 829	25	5S	26E	341673 x
BH 37B	514 831	25	5S	26E	341674 x
BH 38B	514 833	25	5S	26E	341675 x
BH 39B	514 835	25	5S	26E	341676 x
BH 40B	514 837	25	5S	26E	341677 x
BH 41B	514 839	25	5S	26E	341678 x
BH 42B	514 841	25	5S	26E	341679 x
BH 43B	514 843	24	5S	26E	341680 x
BH 44B	514 845	24	5S	26E	341681 x

STATE OFFICE
PHOENIX, ARIZONA

RECEIVED
BUREAU OF
LAND MANAGEMENT

ENTERED INTO COMPUTER

AUG 14 2000

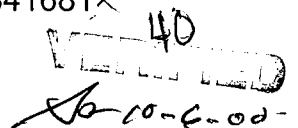
40

 10-6-00

EXHIBIT B
LONE STAR MINING DISTRICT
Graham County

[LODE(56)]

CLAIM NAME	BOOK & PAGE	Sec.	T	R	AMC NUMBER
CHE 1	492 843	23	5S	25E	334772
CHE 2	492 845	23	5S	25E	334773
CHE 3	492 847	23	5S	25E	334774
CHE 4	492 849	23	5S	25E	334775
CHE 5	492 851	23	5S	25E	334776
CHE 6	492 853	23	5S	25E	334777
CHE 7	492 855	23	5S	25E	334778
CHE 8	492 857	23	5S	25E	334779
CHE 9	492 859	23	5S	25E	334780
CHE 10	492 861	23	5S	25E	334781
CHE 11	492 863	26	5S	25E	334782
CHE 12	492 865	26	5S	25E	334783
CHE 13	492 867	26	5S	25E	334784
CHE 14	492 869	26	5S	25E	334785
CHE 15	492 871	26	5S	25E	334786
CHE 16	492 873	26	5S	25E	334787
CHE 17	492 875	26	5S	25E	334788
CHE 18	492 877	26	5S	25E	334789
CHE 19	492 879	26	5S	25E	334790
CHE 20	492 881	26	5S	25E	334791
CHE 21	492 883	26	5S	25E	334792
CHE 22	492 885	26	5S	25E	334793
CHE 23	492 887	26	5S	25E	334794
CHE 24	492 889	26	5S	25E	334795
CHE 25	492 891	26	5S	25E	334796
CHE 26	492 893	26	5S	25E	334797
CHE 27	492 895	26	5S	25E	334798
CHE 28	492 897	26	5S	25E	334799
CHE 29	492 899	23	5S	25E	334800
CHE 30	492 901	23	5S	25E	334801
CHE 31	492 903	23	5S	25E	334802
CHE 32	492 905	23	5S	25E	334803
CHE 33	492 907	23	5S	25E	334804
CHE 34	492 909	23	5S	25E	334805
CHE 35	492 911	23	5S	25E	334806
CHE 36	492 913	23	5S	25E	334807
CHE 37	492 915	23	5S	25E	334808
CHE 38	492 917	23	5S	25E	334809
CHE 39	492 919	26	5S	25E	334810
CHE 40	492 921	26	5S	25E	334811
CHE 41	492 923	26	5S	25E	334812

RECEIVED
 BUREAU OF
 LAND MANAGEMENT
 AUG 7 11 24 AM '00
 ST. LOUIS, MISSOURI
 PHONE 314-635-6000

ENTERED INTO COMPUTER

AB AUG 14 2000

10-6-00

CLAIM NAME	BOOK & PAGE	Sec.	T	AMC NUMBER
CHE 42	492 925	26	5S	25E 334813 ^x
CHE 43	492 927	26	5S	25E 334814 ^x
CHE 44	492 929	26	5S	25E 334815 ^x
CHE 45	492 931	26	5S	25E 334816 ^λ
CHE 46	492 933	26	5S	25E 334817 ^x
CHE 47	492 935	26	5S	25E 334818 ^x
CHE 48	492 937	26	5S	25E 334819 ^x
CHE 49	492 939	26	5S	25E 334820 ^λ
CHE 50	492 941	26	5S	25E 334821 ^λ
CHE 51	492 943	26	5S	25E 334822 ^λ
CHE 52	492 945	26	5S	25E 334823 ^x
CHE 53	492 947	26	5S	25E 334824 ^λ
CHE 54	492 949	26	5S	25E 334825 ^x
CHE 55	492 951	26	5S	25E 334826 ^λ
CHE 56	492 953	26	5S	25E 334827 ^x

15

ENTERED INTO COMPUTER
NA AUG 14 2000

RECEIVED
 BUREAU OF
 LAND MANAGEMENT
 Aug 7 11 27 AM '00
 PHOENIX, ARIZONA
 STATE OFFICE

VERIFIED
10-6-00

EXHIBIT C
LONE STAR MINING DISTRICT
Graham County

[LODE (50)]

CLAIM NAME	BOOK & PAGE	Sec.	T	R	AMC NUMBER
Cliff 1R	510 001	22	5S	26E	340539 ^x
Cliff 2R	510 003	22	5S	26E	340540 ^x
Cliff 3R	510 005	22	5S	26E	340541 ^x
Cliff 4R	510 007	22	5S	26E	340542 ^x
Cliff 5R	442 322	22	5S	26E	318058 ^x
Cliff 6R	510 009	22	5S	26E	340543 ^x
Cliff 7R Amended	460 527	22	5S	26E	318059 ^x
Cliff 8R	510 011	22	5S	26E	340544 ^x
Cliff 9R	442 326	26	5S	26E	318060 ^x
Cliff 10R	442 328	26	5S	26E	318061 ^x
Cliff 11R	442 330	26	5S	26E	318062 ^x
Cliff 12R	442 332	26	5S	26E	318063 ^x
Cliff 13R	442 334	26	5S	26E	318064 ^x
Cliff 14R	442 336	26	5S	26E	318065 ^x
Cliff 15R	442 338	26	5S	26E	318066 ^x
Cliff 16R	442 340	26	5S	26E	318067 ^x
Cliff 17R Amended	460 529	26	5S	26E	318068 ^x
Cliff 18R Amended	460 531	26	5S	26E	318069 ^x
Cliff 19R Amended	460 533	26	5S	26E	318070 ^x
Cliff 20R Amended	460 535	26	5S	26E	326456 ^x
Cliff 21R Amended	460 537	26	5S	26E	318071 ^x
Cliff 22R Amended	460 539	26	5S	26E	326457 ^x
Cliff 23R	510 013	26	5S	26E	340545 ^x
Cliff 24R	510 015	26	5S	26E	340546 ^x
Cliff 25R	510 017	23	5S	26E	340547 ^x
Cliff 26R	510 019	23	5S	26E	340548 ^x
Cliff 27R	510 021	23	5S	26E	340549 ^x
Cliff 28R	510 023	23	5S	26E	340550 ^x
Cliff 29R	510 025	23	5S	26E	340551 ^x
Cliff 30R	510 027	23	5S	26E	340552 ^x
Cliff 31R	510 029	23	5S	26E	340553 ^x
Cliff 32R	510 031	23	5S	26E	340554 ^x

Aug 7 11 27 AM '00
 RECEIVED
 BUREAU OF
 LAND MANAGEMENT
 STATE OF ARIZONA
 PROFESSIONAL
 LAND SURVEYOR

ENTERED INTO COMPUTER
 115 AUG 14 2000

VERIFIED
 10-10-00

CLAIM NAME	BOOK & PAGE	Sec.	T	U	AMC NUMBER
Cliff 33R	442 350	26	5S	26E	318072x
Cliff 34R	442 352	26	5S	26E	318073x
Cliff 35R	442 354	26	5S	26E	318074x
Cliff 36R	442 356	26	5S	26E	318075x
Cliff 37R	442 358	26	5S	26E	318076x
Cliff 41R Amended	532 749	23	5S	26E	340558x
Cliff 42R Amended	532 751	23	5S	26E	340559x
Cliff 43R Amended	532 753	23	5S	26E	340560x
Cliff 44R Amended	532 755	23	5S	26E	340561x
Cliff 45	510 047	23	5S	26E	340562x
Cliff 46	510 049	23	5S	26E	340563x
Cliff 59	510 051	23	5S	26E	340564x
Cliff 60	510 053	23	5S	26E	340565x
Cliff 61	510 055	23	5S	26E	340566x
Cliff 62	510 057	23	5S	26E	340567x
Cliff 63	510 059	23	5S	26E	340568x
Cliff 64	510 061	14	5S	26E	340569x
Cliff 65	510 063	14	5S	26E	340570x

18

ENTERED INTO COMPUTER

AB AUG 14 2000

ARIZONA
STATE OF THE
CLERK
PHOENIX, ARIZONA

AUG 11 27 AM '00

RECEIVED
BUREAU OF
LAND MANAGEMENT

VERIFIED

10-6-00

EXHIBIT D
LONE STAR MINING DISTRICT
Graham County, Arizona

[LODE (7)]

CLAIM NAME	BOOK & PAGE	Sec.	T	R	AMC NUMBER
Copper Chief No. 1	36 145	1	6S	26E	68348x ✓
Copper Chief No. 2	36 146	1	6S	26E	68349x ✓
Copper Chief No. 3	36 147	1	6S	26E	68350x ✓
Copper Chief No. 4	36 148	1	6S	26E	68351x ✓
Copper Chief No. 5	38 392	1	6S	26E	68352x ✓
Copper Chief No. 6	38 393	1	6S	26E	68353x ✓
El Rico No. 3	38 394	1	6S	26E	68354x ✓

7

ARIZONA
 STATE OFFICE
 PHOENIX, ARIZONA

AUG 7 11 27 AM '00

RECEIVED
 BUREAU OF
 LAND MANAGEMENT

ENTERED INTO COMPUTER

SB AUG 14 2000

VERIFIED
Ja 10-6-00

EXHIBIT E
LONE STAR MINING DISTRICT
Graham County

[LODE (44)]

CLAIM NAME	BOOK & PAGE	Sec.	T	R	AMC NUMBER
Easter #10	344 47	29	5S	26E	141201
Easter #11	344 49	29	5S	26E	141202
Easter #12	344 51	29	5S	26E	141203
Easter #13	344 53	29	5S	26E	141204
Easter #14	344 55	29	5S	26E	141205
Easter #15	344 57	29	5S	26E	141206
Easter #16	344 59	29	5S	26E	141207
Easter #17	344 61	29	5S	26E	141208
Easter #18	344 63	29	5S	26E	141209
Easter #19	344 65	29	5S	26E	141210
Easter #20	344 67	29	5S	26E	141211
Easter #21	344 69	29	5S	26E	141212
Easter #22	344 71	29	5S	26E	141213
Easter #23	344 73	29	5S	26E	141214
Easter #47	344 75	29	5S	26E	141215
Easter #48	344 77	29	5S	26E	141216
Easter #49	344 79	29	5S	26E	141217
Easter #50	344 81	29	5S	26E	141218
Easter #51	344 83	29	5S	26E	141219
Easter #56	344 85	29	5S	26E	141220
Easter #57	344 87	29	5S	26E	141221
Easter #58	344 89	28	5S	26E	141222
Easter #60	344 91	28	5S	26E	141223
Easter #61	344 93	28	5S	26E	141224
Chino #2	344 95	29	5S	26E	141225
Chino #3	344 97	29	5S	26E	141226
Chino #4	344 99	29	5S	26E	141227
Foothill #38	344 101	29	5S	26E	141228
Foothill #39	344 103	29	5S	26E	141229
Foothill #40	344 105	29	5S	26E	141230
Foothill #41	344 107	29	5S	26E	141231
Red Dyke #13	344 109	28	5S	26E	141232
Red Dyke #14	344 111	28	5S	26E	141233
Badger #1	344 113	28	5S	26E	141234
Badger #2	344 115	29	5S	26E	141235
Badger #3	344 117	28	5S	26E	141236
Badger #4	344 119	28	5S	26E	141237

RECEIVED
 BUREAU OF
 LAND MANAGEMENT
 STATE OFFICE
 DENVER, COLORADO

ENTERED INTO COMPUTER

85 AUG 14 2000

VERIFIED

10-6-00

37

CLAIM NAME	BOOK & PAGE	Sec.	T	R	AMC NUMBER
Badger #5	344 121	28	5S	26E	141238x
Badger #6	344 123	29	5S	26E	141239x
Badger #7	344 125	29	5S	26E	141240x
Badger #8	344 127	29	5S	26E	141241x
Badger #9	344 129	29	5S	26E	141242x
Badger #10	344 131	29	5S	26E	141243x
Badger #11	344 133	29	5S	26E	141244x

ARIZONA
 STATE OFFICE
 PHOENIX, ARIZONA

RECEIVED
 BUREAU OF
 LAND MANAGEMENT
 AUG 27 11 27 AM '00

ENTERED INTO COMPUTER
SB AUG 14 2000

VERIFIED
X-10-6-00

EXHIBIT F
LONE STAR MINING DISTRICT
Graham County

[LODE (310)]

CLAIM NAME	BOOK & PAGE	Sec.	T	R	AMC NUMBER
Joy 1	343 207	5	6S	26E	140781
Joy 2	343 209	5	6S	26E	140782
Joy 3	343 211	4	6S	26E	140783
Joy 4	343 213	4	6S	26E	140784
Joy 5	343 215	4	6S	26E	140785
Joy 6	343 217	4	6S	26E	140786
Joy 7	343 219	4	6S	26E	140787
Joy 8	343 221	4	6S	26E	140788
Joy 9	343 223	4	6S	26E	140789
Joy 10 Amended	343 225	4	6S	26E	140790
Joy 11 Amended	343 227	5	6S	26E	140791
Joy 12 Amended	343 229	5	6S	26E	140792
Joy 13 Amended	343 231	5	6S	26E	140793
Joy 14 Amended	343 233	5	6S	26E	140794
Joy 15 Amended	343 235	5	6S	26E	140795
Joy 16	343 237	33	5S	26E	140796
Joy 17	343 239	33	5S	26E	140797
Joy 18	343 241	33	5S	26E	140798
Joy 19	343 243	33	5S	26E	140799
Joy 20	343 245	33	5S	26E	140800
Joy 21	343 247	33	5S	26E	140801
Joy 22	343 249	33	5S	26E	140802
Joy 23	343 251	33	5S	26E	140803
Joy 24	343 253	33	5S	26E	140804
Joy 25	343 255	4	6S	26E	140805
Joy 26	343 257	4	6S	26E	140806
Joy 27	343 259	4	6S	26E	140807
Joy 28	343 261	4	6S	26E	140808
Joy 29	343 263	4	6S	26E	140809
Joy 30	343 265	4	6S	26E	140810
Joy 31	343 267	4	6S	26E	140811
Joy 32	343 269	4	6S	26E	140812
Joy 33	343 271	4	6S	26E	140813
Joy 34	343 273	4	6S	26E	140814
Joy 35	343 275	4	6S	26E	140815
Joy 36	343 277	4	6S	26E	140816
Joy 37 Amended	343 279	4	6S	26E	140817
Joy 38	343 281	4	6S	26E	140818
Joy 39 Amended	343 283	4	6S	26E	140819
Joy 40 Amended	343 285	4	6S	26E	140820
Joy 41	343 287	33	5S	26E	140821

RECEIVED
 BUREAU OF
 LAND MANAGEMENT
 AUG 1 27 2000
 STATE OF ARIZONA
 PHOENIX, ARIZONA

ENTERED INTO COMPUTER

16 AUG 14 2000

41
 VERIFIED
 2010-6-00

CLAIM NAME	BOOK & PAGE	Sec.	T	R	AMC NUMBER
Joy 42	343 289	33	5S	26E	140822
Joy 43	343 291	33	5S	26E	140823
Joy 44	343 293	33	5S	26E	140824
Joy 45	343 295	33	5S	26E	140825
Joy 46	343 297	3	6S	26E	140826
Joy 47	343 299	3	6S	26E	140827
Joy 48	343 301	3	6S	26E	140828
Joy 49	343 303	3	6S	26E	140829
Joy 50	343 305	3	6S	26E	140830
Joy 51	343 307	3	6S	26E	140831
Joy 52	343 309	3	6S	26E	140832
Joy 53	343 311	3	6S	26E	140833
Joy 54	343 313	34	5S	26E	140834
Joy 55	343 315	34	5S	26E	140835
Joy 56	343 317	34	5S	26E	140836
Joy 57A	478 265	3	6S	26E	140837
Joy 58	343 321	3	6S	26E	140838
Joy 59A	481 933	3	6S	26E	140839
Joy 60	343 325	3	6S	26E	140840
Joy 61	343 327	3	6S	26E	140841
Joy 62	343 329	3	6S	26E	140842
Joy 63	343 331	3	6S	26E	140843
Joy 64	343 333	3	6S	26E	140844
Joy 65	343 335	3	6S	26E	140845
Joy 66	343 337	3	6S	26E	140846
Joy 67	343 339	3	6S	26E	140847
Joy 68	343 341	3	6S	26E	140848
Joy 69	343 343	3	6S	26E	140849
Joy 70	343 345	3	6S	26E	140850
Joy 71	343 347	3	6S	26E	140851
Joy 72 Amended	471 639	3	6S	26E	140852
Joy 73 Amended	471 641	10	6S	26E	140853
Joy 74 Amended	471 643	3	6S	26E	140854
Joy 75	343 355	34	5S	26E	140855
Joy 76A	481 881	3	6S	26E	140856
Joy 77A	481 883	3	6S	26E	140857
Joy 78A	481 885	3	6S	26E	140858
Joy 79 Amended	343 363	9	6S	26E	140859
Joy 80 Amended	471 645	10	6S	26E	140860
Joy 81 Amended	343 367	9	6S	26E	140861
Joy 82 Amended	471 647	9	6S	26E	140862
Joy 83 Amended	343 371	9	6S	26E	140863
Joy 84 Amended	343 373	9	6S	26E	140864
Joy 85 Amended	343 375	9	6S	26E	140865
Joy 86 Amended	343 377	8	6S	26E	140866
Joy 87 Amended	343 379	8	6S	26E	140867

Aug 7 11 27 AM '00

RECEIVED
BUREAU OF
LAND MANAGEMENT

46

- F2 -
ENTERED INTO COMPUTER
AUG 14 2000
Xa 10.6.00 AB

CLAIM NAME	BOOK & PAGE	Sec.	T	R	AMC NUMBER
Joy 88 Amended	343 381	8	6S	26E	140868
Joy 89 Amended	343 383	8	6S	26E	140869
Joy 90 Amended	343 385	8	6S	26E	140870
Joy 91 Amended	343 387	8	6S	26E	140871
Joy 92 Amended	343 389	8	6S	26E	140872
Joy 93	442 288	5	6S	26E	318041
Joy 94	442 290	5	6S	26E	318042
Joy 95	442 292	5	6S	26E	318043
Joy 96	442 294	5	6S	26E	318044
Joy 97	442 296	5	6S	26E	318045
Joy 98	442 298	5	6S	26E	318046
Joy 99	442 300	5	6S	26E	318047
Joy 100	442 302	5	6S	26E	318048
Joy 101	442 304	5	6S	26E	318049
Joy 102	442 306	5	6S	26E	318050
Joy 103	442 308	5	6S	26E	318051
Joy 104	442 310	5	6S	26E	318052
Joy 105	442 312	5	6S	26E	318053
Joy 106	442 314	4	6S	26E	318054
Joy 107	442 316	4	6S	26E	318055
Joy 108	442 318	4	6S	26E	318056
Joy 109	442 320	4	6S	26E	318057
Joy 110	454 4	8	6S	26E	324842
Joy 111	454 6	8	6S	26E	324843
Joy 112	454 8	8	6S	26E	324844
Joy 113	454 10	8	6S	26E	324845
Joy 114	454 12	8	6S	26E	324846
Joy 115	454 14	8	6S	26E	324847
Joy 116	454 16	8	6S	26E	324848
Joy 117	454 18	8	6S	26E	324849
Joy 118	454 20	8	6S	26E	324850
Joy 119	454 22	8	6S	26E	324851
Joy 120	454 24	8	6S	26E	324852
Joy 121	454 26	8	6S	26E	324853
Joy 122	454 28	8	6S	26E	324854
Joy 123	454 30	8	6S	26E	324855
Joy 124	454 32	8	6S	26E	324856
Joy 125	454 34	9	6S	26E	324857
Joy 126	454 36	9	6S	26E	324858
Joy 127	454 38	9	6S	26E	324859
Joy 128	454 40	9	6S	26E	324860
Joy 129	454 42	9	6S	26E	324861
Joy 130	454 44	9	6S	26E	324862
Joy 131	454 46	9	6S	26E	324863

RECEIVED
 BUREAU OF
 LAND MANAGEMENT
 PHOENIX, ARIZONA
 AUG 7 11 28 AM '00

RECEIVED
 BUREAU OF
 LAND MANAGEMENT

44

CLAIM NAME	BOOK & PAGE	Sec.	T	R	AMC NUMBER
Joy 132	454 48	9	6S	26E	324864x
Joy 133	454 50	9	6S	26E	324865x
Joy 134	460 459	8	6S	26E	326466x
Joy 135	460 461	8	6S	26E	326467x
Joy 136	460 463	8	6S	26E	326468x
Joy 137	460 465	8	6S	26E	326469x
Joy 138	460 467	8	6S	26E	326470x
Joy 139	460 469	8	6S	26E	326471x
Joy 140	460 471	17	6S	26E	326472x
Joy 141	460 473	17	6S	26E	326473x
Joy 142	460 475	9	6S	26E	326474x
Joy 143	460 477	9	6S	26E	326475x
Joy 144	461 126	9	6S	26E	326592x
Joy 145	460 481	9	6S	26E	326477x
Joy 146	460 483	9	6S	26E	326478x
Joy 147	460 485	9	6S	26E	326479x
Joy 148	460 487	9	6S	26E	326480x
Joy 149	460 489	9	6S	26E	326481x
Joy 150 Amended	471 649	9	6S	26E	326482x
Joy 151 Amended	471 651	9	6S	26E	326483x
Joy 152 Amended	471 653	9	6S	26E	326484x
Joy 153 Amended	471 655	9	6S	26E	326485x
Joy 154 Amended	471 657	9	6S	26E	326486x
Joy 155 Amended	471 659	9	6S	26E	326487x
Joy 156 Amended	471 661	9	6S	26E	326488x
Joy 157 Amended	471 663	9	6S	26E	326489x
Joy 158 Amended	471 665	9	6S	26E	326490x
Joy 159 Amended	471 667	9	6S	26E	326491x
Joy 160	471 535	10	6S	26E	329094x
Joy 161	471 537	10	6S	26E	329095x
Joy 162	471 539	10	6S	26E	329096x
Joy 163	471 541	10	6S	26E	329097x
Joy 164	471 543	10	6S	26E	329098x
Joy 165	471 545	10	6S	26E	329099x
Joy 166	471 547	10	6S	26E	329100x
Joy 167	471 549	10	6S	26E	329101x
Joy 168	471 551	10	6S	26E	329102x
Joy 169	471 553	10	6S	26E	329103x
Joy 170	471 555	10	6S	26E	329104x
Joy 171	471 557	10	6S	26E	329105x
Joy 172	471 559	10	6S	26E	329106x
Joy 173	471 561	10	6S	26E	329107x

AUG 7 11 29 AM '00
 PROGRESSIVE SYSTEMS

RECEIVED
 BUREAU OF
 LAND MANAGEMENT

42

CLAIM NAME	BOOK & PAGE	Sec.	T	R	AMC NUMBER
Joy 174	471 563	10	6S	26E	329108 x
Joy 175	471 565	10	6S	26E	329109 x
Joy 176	471 567	10	6S	26E	329110 x
Joy 177	471 569	10	6S	26E	329111 x
Joy 178	471 571	10	6S	26E	329112 x
Joy 179	471 573	10	6S	26E	329113 x
Joy 180	471 575	10	6S	26E	329114 x
Joy 181	471 577	10	6S	26E	329115 x
Joy 182	471 579	10	6S	26E	329116 x
Joy 183	471 581	10	6S	26E	329117 x
Joy 184	471 583	10	6S	26E	329118 x
Joy 185	471 585	10	6S	26E	329119 x
Joy 186	471 587	10	6S	26E	329120 x
Joy 187	471 589	10	6S	26E	329121 x
Joy 188	471 591	10	6S	26E	329122 x
Joy 189	471 593	10	6S	26E	329123 x
Joy 190	471 595	11	6S	26E	329124 x
Joy 191	471 597	11	6S	26E	329125 x
Joy 192	471 599	11	6S	26E	329126 x
Joy 193	471 601	11	6S	26E	329127 x
Joy 194	471 603	11	6S	26E	329128 x
Joy 195	471 605	11	6S	26E	329129 x
Joy 196	471 607	11	6S	26E	329130 x
Joy 197	471 609	11	6S	26E	329131 x
Joy 198	471 611	3	6S	26E	329132 x
Joy 199	471 613	3	6S	26E	329133 x
Joy 200	471 615	3	6S	26E	329134 x
Joy 201	471 617	3	6S	26E	329135 x
Joy 202	471 619	3	6S	26E	329136 x
Joy 203A	481 907	3	6S	26E	329137 x
Joy 204	471 623	3	6S	26E	329138 x
Joy 205A	481 909	3	6S	26E	329139 x
Joy 206A	481 911	2	6S	26E	329140 x
Joy 207A	481 913	2	6S	26E	329141 x
Joy 208A	481 915	2	6S	26E	329142 x
Joy 209A	481 917	2	6S	26E	329143 x
Joy 210A	481 919	2	6S	26E	329144 x
Joy 211	481 921	2	6S	26E	330967 x
Joy 212A	481 923	2	6S	26E	329145 x
Joy 213	481 925	2	6S	26E	330968 x
Joy 214	478 215	2	6S	26E	330969 x
Joy 215	478 217	2	6S	26E	330970 x
Joy 216	478 219	2	6S	26E	330971 x

PHOENIX, ARIZONA

STATE OF ARIZONA

RECEIVED
BUREAU OF
LAND MANAGEMENT

CLAIM NAME	BOOK & PAGE	Sec.	T	R	AMC NUMBER
Joy 217	478 221	2	6S	26E	330972
Joy 218	478 223	2	6S	26E	330973
Joy 219	481 927	2	6S	26E	330974
Joy 220	481 929	2	6S	26E	330975
Joy 221	481 931	2	6S	26E	330976
Joy 222	478 231	1	6S	26E	330977
Joy 223	478 233	1	6S	26E	330978
Joy 224	481 889	34	5S	26E	330979
Joy 225	478 77	34	5S	26E	330980
Joy 226	481 891	34	5S	26E	330981
Joy 227	481 893	34	5S	26E	330982
Joy 228	478 83	34	5S	26E	330983
Joy 229	478 85	2	6S	26E	330984
Joy 230	478 87	2	6S	26E	330985
Joy 231	481 895	2	6S	26E	330986
Joy 232	478 91	2	6S	26E	330987
Joy 233	478 93	2	6S	26E	330988
Joy 234	478 95	2	6S	26E	330989
Joy 235	478 97	2	6S	26E	330990
Joy 236	478 99	2	6S	26E	330991
Joy 237	481 897	2	6S	26E	330992
Joy 238	478 103	2	6S	26E	330993
Joy 239	481 899	2	6S	26E	330994
Joy 240	478 107	2	6S	26E	330995
Joy 241	481 901	34	5S	26E	330996
Joy 242	478 111	34	5S	26E	330997
Joy 243	481 903	34	5S	26E	330998
Joy 244	478 115	34	5S	26E	330999
Joy 245	481 905	34	5S	26E	331000
Joy 246	478 119	34	5S	26E	331001
Joy 247	478 121	34	5S	26E	331002
Joy 248	478 123	34	5S	26E	331003
Joy 249	478 125	34	5S	26E	331004
Joy 250	478 127	34	5S	26E	331005
Joy 251	478 129	2	6S	26E	331006
Joy 252	478 131	2	6S	26E	331007
Joy 253	478 133	2	6S	26E	331008
Joy 254	478 135	2	6S	26E	331009
Joy 255	478 137	2	6S	26E	331010
Joy 256	478 139	2	6S	26E	331011
Joy 257	478 141	2	6S	26E	331012
Joy 258	478 143	2	6S	26E	331013
Joy 259	478 145	2	6S	26E	331014
Joy 260	478 147	2	6S	26E	331015
Joy 261	478 149	2	6S	26E	331016
Joy 262	478 151	2	6S	26E	331017

Aug 7 11 28 AM '00

RECEIVED
BUREAU OF
LAND MANAGEMENT

46

ENTERED INTO COMPUTER

AUG 14 2000

46
JUL 10 2000

CLAIM NAME	BOOK & PAGE	Sec.	T	R	AMC NUMBER
Joy 263	478 153	35	5S	26E	331018x
Joy 264	478 155	35	5S	26E	331019x
Joy 266	478 157	35	5S	26E	331020
Joy 267	478 159	35	5S	26E	331021
Joy 268	478 161	35	5S	26E	331022
Joy 269	478 163	35	5S	26E	331023
Joy 270	478 165	35	5S	26E	331024
Joy 271	478 167	35	5S	26E	331025
Joy 272	478 169	35	5S	26E	331026
Joy 273	478 235	1	6S	26E	331027
Joy 274	478 171	1	6S	26E	331028
Joy 275	478 173	1	6S	26E	331029
Joy 276	478 175	1	6S	26E	331030
Joy 277	478 177	1	6S	26E	331031
Joy 278	478 179	1	6S	26E	331032
Joy 279	478 181	1	6S	26E	331033
Joy 280	478 183	35	5S	26E	331034
Joy 281	478 185	35	5S	26E	331035
Joy 282	478 237	36	5S	26E	331036
Joy 283	478 239	36	5S	26E	331037
Joy 284	481 887	3	6S	26E	331038x
Joy 285	483 765	15	6S	26E	331727
Joy 286	483 767	15	6S	26E	331728
Joy 287	483 769	15	6S	26E	331729
Joy 288	483 771	15	6S	26E	331730
Joy 289	483 773	15	6S	26E	331731
Joy 290	483 775	15	6S	26E	331732
Joy 291	483 777	15	6S	26E	331733
Joy 292	483 779	15	6S	26E	331734
Joy 293	483 781	15	6S	26E	331735
Joy 294	483 783	15	6S	26E	331736
Joy 295	483 785	15	6S	26E	331737
Joy 296	483 787	15	6S	26E	331738
Joy 297	483 789	15	6S	26E	331739
Joy 298	483 791	15	6S	26E	331740
Joy 299	483 793	15	6S	26E	331741
Joy 300	483 795	15	6S	26E	331742
Joy 301	483 797	15	6S	26E	331743
Joy 302	483 799	15	6S	26E	331744
Joy 303	483 801	14	6S	26E	331745
Joy 304	483 803	14	6S	26E	331746
Joy 305	483 805	14	6S	26E	331747
Joy 306	483 807	14	6S	26E	331748
Joy 307	483 809	14	6S	26E	331749

PHOENIX, ARIZONA

RECEIVED
BUREAU OF
LAND MANAGEMENT

Aug 7 11 28 AM '00

44

ENTERED INTO COMPUTER

AUG 14 2000

VERIFIED
8-10-00

CLAIM NAME	BOOK & PAGE	Sec.	T	R	AMC NUMBER
Joy 308	483 811	14	6S	26E	331750x
Joy 309	483 813	14	6S	26E	331751x
Joy 310	483 815	14	6S	26E	331752x
Joy 312	483 817	14	6S	26E	331753x

4

ENTERED INTO COMPUTER
MB AUG 14 2000

RECEIVED
 BUREAU OF
 STATE OF IOWA
 PHOENIX, ILLINOIS

AUG 7 11 28 AM '00

RECEIVED
 BUREAU OF
 LABOR & EMPLOYMENT

VERIFIED
Xo 10-6-00

EXHIBIT G
LONE STAR MINING DISTRICT
 Graham County

[LODE (10)]

CLAIM NAME	BOOK & PAGE	Sec.	T	R	AMC NUMBER
LOCK 1	471 669	35	5S	26E	329146 >
LOCK 2	471 671	35	5S	26E	329147 >
LOCK 3	471 673	35	5S	26E	329148 >
LOCK 4A	478 255	35	5S	26E	329149 >
LOCK 5	471 677	35	5S	26E	329150 >
LOCK 6A	478 257	35	5S	26E	329151 >
LOCK 7A	478 259	35	5S	26E	329152 >
LOCK 8A	478 261	35	5S	26E	329153 >
LOCK 9	471 685	35	5S	26E	329154 >
LOCK 10	471 687	35	5S	26E	329155 >

10

STATE OFFICE
 PHOENIX, ARIZONA

Aug 7 11 28 AM '00

ENTERED INTO COMPUTER

JB

AUG 14 2000

RECEIVED
 BUREAU OF
 LAND MANAGEMENT

VERIFIED
10-6-00

EXHIBIT H
LONE STAR MINING DISTRICT
Graham County

[LODE (102)]

CLAIM NAME	BOOK & PAGE	Sec.	T	R	AMC NUMBER
MG 1	471 475	20	5S	26E	329064x
MG 2	471 477	20	5S	26E	329065x
MG 3	471 479	20	5S	26E	329066x
MG 4	471 481	20	5S	26E	329067x
MG 5	471 483	20	5S	26E	329068x
MG 16	471 485	20	5S	26E	329069x
MG 17	471 487	20	5S	26E	329070x
MG 18	471 489	20	5S	26E	329071x
MG 19	471 491	20	5S	26E	329072x
MG 20	471 493	20	5S	26E	329073x
MG 21	471 495	20	5S	26E	329074x
MG 22	471 497	20	5S	26E	329075x
MG 23	471 499	20	5S	26E	329076x
MG 24	471 501	20	5S	26E	329077x
MG 25	471 503	20	5S	26E	329078x
MG 57	453 861	30	5S	26E	324866x
MG 58	453 863	30	5S	26E	324867x
MG 59	453 865	30	5S	26E	324868x
MG 60	453 867	30	5S	26E	324869x
MG 61	453 869	30	5S	26E	324870x
MG 62	453 871	30	5S	26E	324871x
MG 63	453 873	30	5S	26E	324872x
MG 64	453 875	30	5S	26E	324873x
MG 65	453 877	30	5S	26E	324874x
MG 66	453 879	30	5S	26E	324875x
MG 67	453 881	30	5S	26E	324876x
MG 68	453 883	30	5S	26E	324877x
MG 69	453 885	30	5S	26E	324878x
MG 70	453 887	30	5S	26E	324879x
MG 71	453 889	30	5S	26E	324880x
MG 72	453 891	30	5S	26E	324881x
MG 73	453 893	30	5S	26E	324882x
MG 74	453 895	30	5S	26E	324883x
MG 75	471 505	19	5S	26E	329079x
MG 76	471 507	19	5S	26E	329080x
MG 77	471 509	19	5S	26E	329081x
MG 78	471 511	19	5S	26E	329082x
MG 79	471 513	19	5S	26E	329083x

RECEIVED
 BUREAU OF
 LAND MANAGEMENT

August 11 20 AM '00

38

ENTERED INTO COMPUTER

AUG 14 2000

Nov 10-6-00

CLAIM NAME	BOOK & PAGE	Sec.	T	#	AMC NUMBER
MG 80	471 515	19	5S	26E	329084✓
MG 81	471 517	19	5S	26E	329085✓
MG 82	471 519	19	5S	26E	329086✓
MG 83	471 521	19	5S	26E	329087✓
MG 84	471 523	19	5S	26E	329088✓
MG 113	453 921	30	5S	26E	324884✓
MG 114	453 923	30	5S	26E	324885✓
MG 115	453 925	30	5S	26E	324886✓
MG 116	453 927	30	5S	26E	324887✓
MG 117	453 929	30	5S	26E	324888✓
MG 118	453 931	30	5S	26E	324889✓
MG 119	453 897	30	5S	26E	324890✓
MG 120	453 899	30	5S	26E	324891✓
MG 121	453 901	30	5S	26E	324892✓
MG 122	453 903	30	5S	26E	324893✓
MG 123	453 905	30	5S	26E	324894✓
MG 124	453 907	30	5S	26E	324895✓
MG 125	453 909	30	5S	26E	324896✓
MG 126	453 911	30	5S	26E	324897✓
MG 127	453 913	30	5S	26E	324898✓
MG 128	453 915	30	5S	26E	324899✓
MG 129	453 917	30	5S	26E	324900✓
MG 130	453 919	30	5S	26E	324901✓
MG 131	471 525	19	5S	26E	329089✓
MG 133	471 527	19	5S	26E	329090✓
MG 135	471 529	19	5S	26E	329091✓
MG 137	471 531	19	5S	26E	329092✓
MG 139	471 533	19	5S	26E	329093✓
MG 179	453 933	25	5S	25E	324902✓
MG 180	453 935	25	5S	25E	324903✓
MG 181	453 937	25	5S	25E	324904✓
MG 182	453 939	25	5S	25E	324905✓
MG 183	453 941	25	5S	25E	324906✓
MG 184	453 943	25	5S	25E	324907✓
MG 185	453 945	25	5S	25E	324908✓
MG 186	453 947	25	5S	25E	324909✓
MG 187	453 949	25	5S	25E	324910✓
MG 188	453 951	25	5S	25E	324911✓
MG 189	453 953	25	5S	25E	324912✓

RECEIVED
 BUREAU OF
 LAND MANAGEMENT
 AUG 7 11 28 AM '00
 PHONE

39

ENTERED INTO COMPUTER

- H2 -

AS AUG 14 2000

VERIFIED
So 10.6-02

CLAIM NAME	BOOK & PAGE	Sec.	T	H	AMC NUMBER
MG 190	453 955	25	5S	25E	324913x
MG 191	453 957	25	5S	25E	324914x
MG 192	453 959	25	5S	25E	324915x
MG 193	453 961	25	5S	25E	324916x
MG 194	453 963	25	5S	25E	324917x
MG 195	453 965	25	5S	25E	324918x
MG 196	453 967	25	5S	25E	324919x
MG 223	453 969	25	5S	25E	324920x
MG 224	453 971	25	5S	25E	324921x
MG 225	453 973	25	5S	25E	324922x
MG 226	453 975	25	5S	25E	324923x
MG 227	453 977	25	5S	25E	324924x
MG 228	453 979	25	5S	25E	324925x
MG 229	453 981	25	5S	25E	324926x
MG 230	453 983	25	5S	25E	324927x
MG 231	453 985	25	5S	25E	324928x
MG 232	453 987	25	5S	25E	324929x
MG 233	453 989	25	5S	25E	324930x
MG 234	453 991	25	5S	25E	324931x
MG 235	453 993	25	5S	25E	324932x
MG 236	453 995	25	5S	25E	324933x
MG 237	453 997	25	5S	25E	324934x
MG 238	453 999	25	5S	25E	324935x
MG 239	454 1-2	25	5S	25E	324936x
MG 240	454 2A-3	25	5S	25E	324937x

25
25

ENTERED INTO COMPUTER
AUG 14 2000

AB

PHOENIX, ARIZONA
STATE OFFICE
INDEXED

AUG 7 11 28 AM '00

RECEIVED
BUREAU OF
LAND MANAGEMENT

VERIFIED

X-10-7-00

EXHIBIT I
LONE STAR MINING DISTRICT
Graham County

[LODE (10)]

CLAIM NAME	BOOK & PAGE	Sec.	T	R	AMC NUMBER
Spring No. 1	508 605	26	5S	26E	340904✓
Spring No. 2	508 606	26	5S	26E	340905✓
Spring No. 5	508 609	35	5S	26E	340908✓
Spring No. 7	508 611	26	5S	26E	340910✓
Spring No. 9	508 613	26	5S	26E	340912✓
Spring No. 11	508 615	26	5S	26E	340914✓
Spring No. 13	508 617	26	5S	26E	340916✓
Spring No. 15	508 619	26	5S	26E	340918✓
Spring No. 17	508 621	26	5S	26E	340920✓
Spring No. 19	508 623	26	5S	26E	340922✓

10
10

RECEIVED
 BUREAU OF
 LAND MANAGEMENT
 Aug 7 11 28 AM '00
 STATE OFFICE
 PHOENIX, ARIZONA

ENTERED INTO COMPUTER

JB AUG 14 2000

VERIFIED
Jan 10-7-00

**United States Department of the Interior
Bureau of Land Management**
BUSINESS & SUPPORT SVCS DIV
222 N CENTRAL AVE
PHOENIX, AZ 85004 -2203
Phone: (602) 417-9200

Receipt	
No:	164673

Transaction #: 177715
Date of Transaction: 08/08/2000

CUSTOMER: PHELPS DODGE
4521 US HIGHWAY 191
MORENCI, AZ 85540

LINE #	QTY	COMMODITY / SUBJECT / ACTION / PRODUCT	REMARKS	UNIT PRICE	TOTAL
1	1	LOCATABLE MINERALS / MINING CLAIMS-ACCOUNTS/UNADJUDICATED / MINING CLAIM MONEY RECEIVED (455)	MAINT 2001 (629)	- n/a -	\$62,900.00
2	1	SUSPENSE, MISCELLANEOUS / SUSPENSE, MISCELLANEOUS / TEMPORARY SUSPENSE, MISC (455)		- n/a -	\$2.86

TOTAL: \$62,902.86

PAYMENT INFORMATION			
1	AMOUNT:	\$62,902.86	POSTMARKED: 08/04/2000
	TYPE:	CHECK	RECEIVED: 08/07/2000
	CHECK NO:	30297657	
	NAME:	PHELPS DODGE CORPORATION 4521 US HIGHWAY 191 MORENCI AZ 85540	

REMARKS

CASE SERIAL NUMBER INFORMATION		
TRNS #	LINE #	CASES
177715	1	AMC340497
177715	2	- n/a -

This receipt was generated by the automated BLM Collections and Billings System and is a paper representation of a portion of the official electronic record contained therein.

June 16, 1999

340 495 - 334772

341 652 - 31 41

326456

68348

140737

324842

326592

329094

330967

FILED
JUN 17 11 22 AM '99
BUREAU OF LAND MANAGEMENT

RECEIVED
BUREAU OF LAND MANAGEMENT

CERTIFIED MAIL - Return Receipt Requested

Bureau of Land Management
Arizona State Office
222 N. Central Avenue
Phoenix, AZ 85004-2203

RE: Notice of Payment of Annual Maintenance Fees for Mining Claims

Gentlemen:

This will serve as notice that Phelps Dodge Mining Company, a division of Phelps Dodge Corporation, whose address for the purposes of this filing is 4521 U.S. Highway 191, Morenci, AZ 85540-9795, intends to hold the mining claims and/or mill sites described on Exhibits A, B, C, D, E, F, G, H and I attached hereto for the assessment year ending September 1, 2000 by payment of the annual assessment fee of \$100 per claim or site. Payment of such amount is made herewith for such assessment year for each of the claims and sites, the name and BLM serial number of which, and the book and page or index of recording of the location notice in the official records of Graham County, AZ, of which, is set forth on Exhibits A, B, C, D, E, F, G, H and I attached hereto and by this reference incorporated herein.

Please copy (copy costs included in amount of enclosed check) and return all originals with date-time stamp and with receipt for payment to my attention at the above address.

PHELPS DODGE MINING COMPANY,
a division of Phelps Dodge Corporation



Gary L. Jones
(520) 865-6208

Encl: Check # 45002197

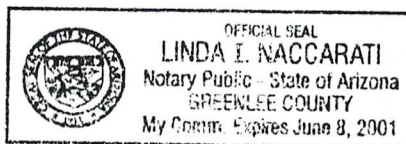
STATE OF ARIZONA)
) SS
County of Greenlee)

This instrument was acknowledged before me this 15th day of June, 1999, by Gary L. Jones, Property & Water Administrator, Morenci Branch of Phelps Dodge Mining Company, a division of Phelps Dodge Corporation, a New York corporation, for and on behalf of the corporation.

My Commission Expires:

June 8, 2001

Linda E. Naccarati
Notary Public



VERIFIED
TK 11-05-99

EXHIBIT A
LONE STAR MINING DISTRICT
 Graham County

[LODE (40)]

CLAIM NAME	BOOK & PAGE	Sec.	T	R	AMC NUMBER
BH 3	510 081	26	5S	26E	340497
BH 4B	514 787	26	5S	26E	341652
BH 5	510 085	26	5S	26E	340499
BH 6B	514 789	26	5S	26E	341653
BH 7	510 089	26	5S	26E	340501
BH 8B	514 791	26	5S	26E	341654
BH 9	510 093	25	5S	26E	340503
BH 10B	514 793	25	5S	26E	341655
BH 11	510 097	25	5S	26E	340505
BH 12B	514 795	25	5S	26E	341656
BH 13	510 101	25	5S	26E	340507
BH 14B	514 797	25	5S	26E	341657
BH 15	510 105	25	5S	26E	340509
BH 16B	514 799	25	5S	26E	341658
BH 17	510 109	25	5S	26E	340511
BH 18B	514 801	25	5S	26E	341659
BH 19	510 113	25	5S	26E	340513
BH 20B	514 803	25	5S	26E	341660
BH 21	510 117	24	5S	26E	340515
BH 22B	514 805	24	5S	26E	341661
BH 25B	514 807	25	5S	26E	341662
BH 26B	514 809	25	5S	26E	341663
BH 27B	514 811	25	5S	26E	341664
BH 28B	514 813	25	5S	26E	341665
BH 29B	514 815	25	5S	26E	341666
BH 30B	514 817	25	5S	26E	341667
BH 31B	514 819	25	5S	26E	341668
BH 32B	514 821	25	5S	26E	341669
BH 33B	514 823	25	5S	26E	341670
BH 34B	514 825	25	5S	26E	341671
BH 35B	514 827	25	5S	26E	341672
BH 36B	514 829	25	5S	26E	341673
BH 37B	514 831	25	5S	26E	341674
BH 38B	514 833	25	5S	26E	341675
BH 39B	514 835	25	5S	26E	341676
BH 40B	514 837	25	5S	26E	341677
BH 41B	514 839	25	5S	26E	341678
BH 42B	514 841	25	5S	26E	341679
BH 43B	514 843	24	5S	26E	341680
BH 44B	514 845	24	5S	26E	341681

RECEIVED
 BUREAU OF
 LAND MANAGEMENT
 JUN 17 11 22 AM '99

40
 ced

ENTERED IN COMPUTER

7/1/99

EXHIBIT B
LONE STAR MINING DISTRICT
 Graham County

[LODE(56)]

RECEIVED
 BUREAU OF
 INDUSTRIAL
 17 11 22 AM '99

CLAIM NAME	BOOK & PAGE	Sec.	T	R	AMC NUMBER
CHE 1	492 843	23	5S	25E	334772
CHE 2	492 845	23	5S	25E	334773
CHE 3	492 847	23	5S	25E	334774
CHE 4	492 849	23	5S	25E	334775
CHE 5	492 851	23	5S	25E	334776
CHE 6	492 853	23	5S	25E	334777
CHE 7	492 855	23	5S	25E	334778
CHE 8	492 857	23	5S	25E	334779
CHE 9	492 859	23	5S	25E	334780
CHE 10	492 861	23	5S	25E	334781
CHE 11	492 863	26	5S	25E	334782
CHE 12	492 865	26	5S	25E	334783
CHE 13	492 867	26	5S	25E	334784
CHE 14	492 869	26	5S	25E	334785
CHE 15	492 871	26	5S	25E	334786
CHE 16	492 873	26	5S	25E	334787
CHE 17	492 875	26	5S	25E	334788
CHE 18	492 877	26	5S	25E	334789
CHE 19	492 879	26	5S	25E	334790
CHE 20	492 881	26	5S	25E	334791
CHE 21	492 883	26	5S	25E	334792
CHE 22	492 885	26	5S	25E	334793
CHE 23	492 887	26	5S	25E	334794
CHE 24	492 889	26	5S	25E	334795
CHE 25	492 891	26	5S	25E	334796
CHE 26	492 893	26	5S	25E	334797
CHE 27	492 895	26	5S	25E	334798
CHE 28	492 897	26	5S	25E	334799
CHE 29	492 899	23	5S	25E	334800
CHE 30	492 901	23	5S	25E	334801
CHE 31	492 903	23	5S	25E	334802
CHE 32	492 905	23	5S	25E	334803
CHE 33	492 907	23	5S	25E	334804
CHE 34	492 909	23	5S	25E	334805
CHE 35	492 911	23	5S	25E	334806
CHE 36	492 913	23	5S	25E	334807
CHE 37	492 915	23	5S	25E	334808
CHE 38	492 917	23	5S	25E	334809
CHE 39	492 919	26	5S	25E	334810
CHE 40	492 921	26	5S	25E	334811
CHE 41	492 923	26	5S	25E	334812

41

CEW

ENTERED IN COMPUTER

7/1/99

CLAIM NAME	BOOK & PAGE	Sec.	T	■	AMC NUMBER
CHE 42	492 925	26	5S	25E	334813
CHE 43	492 927	26	5S	25E	334814
CHE 44	492 929	26	5S	25E	334815
CHE 45	492 931	26	5S	25E	334816
CHE 46	492 933	26	5S	25E	334817
CHE 47	492 935	26	5S	25E	334818
CHE 48	492 937	26	5S	25E	334819
CHE 49	492 939	26	5S	25E	334820
CHE 50	492 941	26	5S	25E	334821
CHE 51	492 943	26	5S	25E	334822
CHE 52	492 945	26	5S	25E	334823
CHE 53	492 947	26	5S	25E	334824
CHE 54	492 949	26	5S	25E	334825
CHE 55	492 951	26	5S	25E	334826
CHE 56	492 953	26	5S	25E	334827

Handwritten initials/signature

RECEIVED
 BUREAU OF
 LAND MANAGEMENT
 JUN 17 11 22 AM '99
 ARIZONA
 STATE OFFICE
 PHOENIX, ARIZONA

ENTERED IN COMPUTER
7/1/99

EXHIBIT C
LONE STAR MINING DISTRICT
Graham County

RECEIVED
 BUREAU OF
 GEOLOGICAL SURVEY
 17 11 22 AM '99
 STATE OF TEXAS
 DENVER, COLORADO

[LODE (50)]

CLAIM NAME	BOOK & PAGE	Sec.	T	R	AMC NUMBER
Cliff 1R	510 001	22	5S	26E	340539
Cliff 2R	510 003	22	5S	26E	340540
Cliff 3R	510 005	22	5S	26E	340541
Cliff 4R	510 007	22	5S	26E	340542
Cliff 5R	442 322	22	5S	26E	318058
Cliff 6R	510 009	22	5S	26E	340543
Cliff 7R Amended	460 527	22	5S	26E	318059
Cliff 8R	510 011	22	5S	26E	340544
Cliff 9R	442 326	26	5S	26E	318060
Cliff 10R	442 328	26	5S	26E	318061
Cliff 11R	442 330	26	5S	26E	318062
Cliff 12R	442 332	26	5S	26E	318063
Cliff 13R	442 334	26	5S	26E	318064
Cliff 14R	442 336	26	5S	26E	318065
Cliff 15R	442 338	26	5S	26E	318066
Cliff 16R	442 340	26	5S	26E	318067
Cliff 17R Amended	460 529	26	5S	26E	318068
Cliff 18R Amended	460 531	26	5S	26E	318069
Cliff 19R Amended	460 533	26	5S	26E	318070
Cliff 20R Amended	460 535	26	5S	26E	326456
Cliff 21R Amended	460 537	26	5S	26E	318071
Cliff 22R Amended	460 539	26	5S	26E	326457
Cliff 23R	510 013	26	5S	26E	340545
Cliff 24R	510 015	26	5S	26E	340546
Cliff 25R	510 017	23	5S	26E	340547
Cliff 26R	510 019	23	5S	26E	340548
Cliff 27R	510 021	23	5S	26E	340549
Cliff 28R	510 023	23	5S	26E	340550
Cliff 29R	510 025	23	5S	26E	340551
Cliff 30R	510 027	23	5S	26E	340552
Cliff 31R	510 029	23	5S	26E	340553
Cliff 32R	510 031	23	5S	26E	340554

32
 ed

CLAIM NAME	BOOK & PAGE	Sec.	T	■	AMC NUMBER
Cliff 33R	442 350	26	5S	26E	318072
Cliff 34R	442 352	26	5S	26E	318073
Cliff 35R	442 354	26	5S	26E	318074
Cliff 36R	442 356	26	5S	26E	318075
Cliff 37R	442 358	26	5S	26E	318076
Cliff 41R Amended	532 749	23	5S	26E	340558
Cliff 42R Amended	532 751	23	5S	26E	340559
Cliff 43R Amended	532 753	23	5S	26E	340560
Cliff 44R Amended	532 755	23	5S	26E	340561
Cliff 45	510 047	23	5S	26E	340562
Cliff 46	510 049	23	5S	26E	340563
Cliff 59	510 051	23	5S	26E	340564
Cliff 60	510 053	23	5S	26E	340565
Cliff 61	510 055	23	5S	26E	340566
Cliff 62	510 057	23	5S	26E	340567
Cliff 63	510 059	23	5S	26E	340568
Cliff 64	510 061	14	5S	26E	340569
Cliff 65	510 063	14	5S	26E	340570

18
COR

RECEIVED
BUREAU OF
LAND MANAGEMENT
JUN 17 11 22 AM '99
ARIZONA
STATE OFFICE
PHOENIX AZ 85004

ENTERED IN COMPUTER
7/1/99

EXHIBIT D
LONE STAR MINING DISTRICT
Graham County, Arizona

[LODE (7)]

CLAIM NAME	BOOK & PAGE	Sec.	T	R	AMC NUMBER
Copper Chief No. 1	36 145	1	6S	26E	68348 ²
Copper Chief No. 2	36 146	1	6S	26E	68349
Copper Chief No. 3	36 147	1	6S	26E	68350
Copper Chief No. 4	36 148	1	6S	26E	68351
Copper Chief No. 5	38 392	1	6S	26E	68352
Copper Chief No. 6	38 393	1	6S	26E	68353
El Rico No. 3	38 394	1	6S	26E	68354

(Handwritten initials)

RECEIVED
 BUREAU OF
 LAND MANAGEMENT
 JUN 17 11 22 AM '99
 ARIZONA
 STATE OFFICE
 PHOENIX, ARIZONA

ENTERED IN COMPUTER
7/1/99

EXHIBIT E
LONE STAR MINING DISTRICT
Graham County

[LODE (44)]

RECEIVED
 BUREAU OF
 MANAGEMENT
 7 11 22 AM '99

CLAIM NAME	BOOK & PAGE	Sec.	T	R	AMC NUMBER
Easter #10	344 47	29	5S	26E	141201
Easter #11	344 49	29	5S	26E	141202
Easter #12	344 51	29	5S	26E	141203
Easter #13	344 53	29	5S	26E	141204
Easter #14	344 55	29	5S	26E	141205
Easter #15	344 57	29	5S	26E	141206
Easter #16	344 59	29	5S	26E	141207
Easter #17	344 61	29	5S	26E	141208
Easter #18	344 63	29	5S	26E	141209
Easter #19	344 65	29	5S	26E	141210
Easter #20	344 67	29	5S	26E	141211
Easter #21	344 69	29	5S	26E	141212
Easter #22	344 71	29	5S	26E	141213
Easter #23	344 73	29	5S	26E	141214
Easter #47	344 75	29	5S	26E	141215
Easter #48	344 77	29	5S	26E	141216
Easter #49	344 79	29	5S	26E	141217
Easter #50	344 81	29	5S	26E	141218
Easter #51	344 83	29	5S	26E	141219
Easter #56	344 85	29	5S	26E	141220
Easter #57	344 87	29	5S	26E	141221
Easter #58	344 89	28	5S	26E	141222
Easter #60	344 91	28	5S	26E	141223
Easter #61	344 93	28	5S	26E	141224
Chino #2	344 95	29	5S	26E	141225
Chino #3	344 97	29	5S	26E	141226
Chino #4	344 99	29	5S	26E	141227
Foothill #38	344 101	29	5S	26E	141228
Foothill #39	344 103	29	5S	26E	141229
Foothill #40	344 105	29	5S	26E	141230
Foothill #41	344 107	29	5S	26E	141231
Red Dyke #13	344 109	28	5S	26E	141232
Red Dyke #14	344 111	28	5S	26E	141233
Badger #1	344 113	28	5S	26E	141234
Badger #2	344 115	29	5S	26E	141235
Badger #3	344 117	28	5S	26E	141236
Badger #4	344 119	28	5S	26E	141237

27
 [Handwritten initials]

ENTERED IN COMPUTER

7/1/99 [Signature]

CLAIM NAME	BOOK & PAGE	Sec.	T	AMC NUMBER
Badger #5	344 121	28	5S 26E	141238
Badger #6	344 123	29	5S 26E	141239
Badger #7	344 125	29	5S 26E	141240
Badger #8	344 127	29	5S 26E	141241
Badger #9	344 129	29	5S 26E	141242
Badger #10	344 131	29	5S 26E	141243
Badger #11	344 133	29	5S 26E	141244

7

Handwritten signature

RECEIVED
BUREAU OF
LAND MANAGEMENT
JUN 17 11 22 AM '99
ARIZONA
STATE OFFICE
PHOENIX, ARIZONA

ENTERED IN COMPUTER
7/1/99

EXHIBIT F
LONE STAR MINING DISTRICT
 Graham County

[LODE (310)]

CLAIM NAME	BOOK & PAGE	Sec.	T	R	AMC NUMBER
Joy 1	343 207	5	6S	26E	140781
Joy 2	343 209	5	6S	26E	140782
Joy 3	343 211	4	6S	26E	140783
Joy 4	343 213	4	6S	26E	140784
Joy 5	343 215	4	6S	26E	140785
Joy 6	343 217	4	6S	26E	140786
Joy 7	343 219	4	6S	26E	140787
Joy 8	343 221	4	6S	26E	140788
Joy 9	343 223	4	6S	26E	140789
Joy 10 Amended	343 225	4	6S	26E	140790
Joy 11 Amended	343 227	5	6S	26E	140791
Joy 12 Amended	343 229	5	6S	26E	140792
Joy 13 Amended	343 231	5	6S	26E	140793
Joy 14 Amended	343 233	5	6S	26E	140794
Joy 15 Amended	343 235	5	6S	26E	140795
Joy 16	343 237	33	5S	26E	140796
Joy 17	343 239	33	5S	26E	140797
Joy 18	343 241	33	5S	26E	140798
Joy 19	343 243	33	5S	26E	140799
Joy 20	343 245	33	5S	26E	140800
Joy 21	343 247	33	5S	26E	140801
Joy 22	343 249	33	5S	26E	140802
Joy 23	343 251	33	5S	26E	140803
Joy 24	343 253	33	5S	26E	140804
Joy 25	343 255	4	6S	26E	140805
Joy 26	343 257	4	6S	26E	140806
Joy 27	343 259	4	6S	26E	140807
Joy 28	343 261	4	6S	26E	140808
Joy 29	343 263	4	6S	26E	140809
Joy 30	343 265	4	6S	26E	140810
Joy 31	343 267	4	6S	26E	140811
Joy 32	343 269	4	6S	26E	140812
Joy 33	343 271	4	6S	26E	140813
Joy 34	343 273	4	6S	26E	140814
Joy 35	343 275	4	6S	26E	140815
Joy 36	343 277	4	6S	26E	140816
Joy 37 Amended	343 279	4	6S	26E	140817
Joy 38	343 281	4	6S	26E	140818
Joy 39 Amended	343 283	4	6S	26E	140819
Joy 40 Amended	343 285	4	6S	26E	140820
Joy 41	343 287	33	5S	26E	140821

RECEIVED
 BUREAU OF
 LAND MANAGEMENT
 JUN 17 11 22 AM '99
 PHONE: 304.251.0301

(41)
ced

ENTERED IN COMPUTER
 2/1/99

CLAIM NAME	BOOK & PAGE	Sec.	T	AMC NUMBER
Joy 42	343 289	33	5S 26E	140822 ⁷
Joy 43	343 291	33	5S 26E	140823
Joy 44	343 293	33	5S 26E	140824
Joy 45	343 295	33	5S 26E	140825
Joy 46	343 297	3	6S 26E	140826
Joy 47	343 299	3	6S 26E	140827
Joy 48	343 301	3	6S 26E	140828
Joy 49	343 303	3	6S 26E	140829
Joy 50	343 305	3	6S 26E	140830
Joy 51	343 307	3	6S 26E	140831
Joy 52	343 309	3	6S 26E	140832
Joy 53	343 311	3	6S 26E	140833
Joy 54	343 313	34	5S 26E	140834
Joy 55	343 315	34	5S 26E	140835
Joy 56	343 317	34	5S 26E	140836
Joy 57A	478 265	3	6S 26E	140837
Joy 58	343 321	3	6S 26E	140838
Joy 59A	481 933	3	6S 26E	140839
Joy 60	343 325	3	6S 26E	140840
Joy 61	343 327	3	6S 26E	140841
Joy 62	343 329	3	6S 26E	140842
Joy 63	343 331	3	6S 26E	140843
Joy 64	343 333	3	6S 26E	140844
Joy 65	343 335	3	6S 26E	140845
Joy 66	343 337	3	6S 26E	140846
Joy 67	343 339	3	6S 26E	140847
Joy 68	343 341	3	6S 26E	140848
Joy 69	343 343	3	6S 26E	140849
Joy 70	343 345	3	6S 26E	140850
Joy 71	343 347	3	6S 26E	140851
Joy 72 Amended	471 639	3	6S 26E	140852
Joy 73 Amended	471 641	10	6S 26E	140853
Joy 74 Amended	471 643	3	6S 26E	140854
Joy 75	343 355	34	5S 26E	140855
Joy 76A	481 881	3	6S 26E	140856
Joy 77A	481 883	3	6S 26E	140857
Joy 78A	481 885	3	6S 26E	140858
Joy 79 Amended	343 363	9	6S 26E	140859
Joy 80 Amended	471 645	10	6S 26E	140860
Joy 81 Amended	343 367	9	6S 26E	140861
Joy 82 Amended	471 647	9	6S 26E	140862
Joy 83 Amended	343 371	9	6S 26E	140863
Joy 84 Amended	343 373	9	6S 26E	140864
Joy 85 Amended	343 375	9	6S 26E	140865
Joy 86 Amended	343 377	8	6S 26E	140866
Joy 87 Amended	343 379	8	6S 26E	140867

JUN 17 11 23 AM '99

RECEIVED
BUREAU OF
LAND MANAGEMENT

46
ced

ENTERED IN COMPUTER
7/1/99

CLAIM NAME	BOOK & PAGE	Sec.	T	F	AMC NUMBER
Joy 88 Amended	343 381	8	6S	26E	140868
Joy 89 Amended	343 383	8	6S	26E	140869
Joy 90 Amended	343 385	8	6S	26E	140870
Joy 91 Amended	343 387	8	6S	26E	140871
Joy 92 Amended	343 389	8	6S	26E	140872
Joy 93	442 288	5	6S	26E	318041
Joy 94	442 290	5	6S	26E	318042
Joy 95	442 292	5	6S	26E	318043
Joy 96	442 294	5	6S	26E	318044
Joy 97	442 296	5	6S	26E	318045
Joy 98	442 298	5	6S	26E	318046
Joy 99	442 300	5	6S	26E	318047
Joy 100	442 302	5	6S	26E	318048
Joy 101	442 304	5	6S	26E	318049
Joy 102	442 306	5	6S	26E	318050
Joy 103	442 308	5	6S	26E	318051
Joy 104	442 310	5	6S	26E	318052
Joy 105	442 312	5	6S	26E	318053
Joy 106	442 314	4	6S	26E	318054
Joy 107	442 316	4	6S	26E	318055
Joy 108	442 318	4	6S	26E	318056
Joy 109	442 320	4	6S	26E	318057
Joy 110	454 4	8	6S	26E	324842
Joy 111	454 6	8	6S	26E	324843
Joy 112	454 8	8	6S	26E	324844
Joy 113	454 10	8	6S	26E	324845
Joy 114	454 12	8	6S	26E	324846
Joy 115	454 14	8	6S	26E	324847
Joy 116	454 16	8	6S	26E	324848
Joy 117	454 18	8	6S	26E	324849
Joy 118	454 20	8	6S	26E	324850
Joy 119	454 22	8	6S	26E	324851
Joy 120	454 24	8	6S	26E	324852
Joy 121	454 26	8	6S	26E	324853
Joy 122	454 28	8	6S	26E	324854
Joy 123	454 30	8	6S	26E	324855
Joy 124	454 32	8	6S	26E	324856
Joy 125	454 34	9	6S	26E	324857
Joy 126	454 36	9	6S	26E	324858
Joy 127	454 38	9	6S	26E	324859
Joy 128	454 40	9	6S	26E	324860
Joy 129	454 42	9	6S	26E	324861
Joy 130	454 44	9	6S	26E	324862
Joy 131	454 46	9	6S	26E	324863

44
22

RECEIVED
BUREAU OF
LAND MANAGEMENT
JUN 17 11 23 AM '99

ENTERED IN COMPUTER
7/1/99

CLAIM NAME	BOOK & PAGE	Sec.	T	AMC NUMBER
Joy 132	454 48	9	6S 26E	324864
Joy 133	454 50	9	6S 26E	324865
Joy 134	460 459	8	6S 26E	326466
Joy 135	460 461	8	6S 26E	326467
Joy 136	460 463	8	6S 26E	326468
Joy 137	460 465	8	6S 26E	326469
Joy 138	460 467	8	6S 26E	326470
Joy 139	460 469	8	6S 26E	326471
Joy 140	460 471	17	6S 26E	326472
Joy 141	460 473	17	6S 26E	326473
Joy 142	460 475	9	6S 26E	326474
Joy 143	460 477	9	6S 26E	326475
Joy 144	461 126	9	6S 26E	326592
Joy 145	460 481	9	6S 26E	326477
Joy 146	460 483	9	6S 26E	326478
Joy 147	460 485	9	6S 26E	326479
Joy 148	460 487	9	6S 26E	326480
Joy 149	460 489	9	6S 26E	326481
Joy 150 Amended	471 649	9	6S 26E	326482
Joy 151 Amended	471 651	9	6S 26E	326483
Joy 152 Amended	471 653	9	6S 26E	326484
Joy 153 Amended	471 655	9	6S 26E	326485
Joy 154 Amended	471 657	9	6S 26E	326486
Joy 155 Amended	471 659	9	6S 26E	326487
Joy 156 Amended	471 661	9	6S 26E	326488
Joy 157 Amended	471 663	9	6S 26E	326489
Joy 158 Amended	471 665	9	6S 26E	326490
Joy 159 Amended	471 667	9	6S 26E	326491
Joy 160	471 535	10	6S 26E	329094
Joy 161	471 537	10	6S 26E	329095
Joy 162	471 539	10	6S 26E	329096
Joy 163	471 541	10	6S 26E	329097
Joy 164	471 543	10	6S 26E	329098
Joy 165	471 545	10	6S 26E	329099
Joy 166	471 547	10	6S 26E	329100
Joy 167	471 549	10	6S 26E	329101
Joy 168	471 551	10	6S 26E	329102
Joy 169	471 553	10	6S 26E	329103
Joy 170	471 555	10	6S 26E	329104
Joy 171	471 557	10	6S 26E	329105
Joy 172	471 559	10	6S 26E	329106
Joy 173	471 561	10	6S 26E	329107

RECEIVED
BUREAU OF
LAND RECORDS
JUN 17 11 23 AM '99

42
[Handwritten signature]

CLAIM NAME	BOOK & PAGE	Sec.	T	F	AMC NUMBER
Joy 174	471 563	10	6S	26E	329108 ⁷
Joy 175	471 565	10	6S	26E	329109
Joy 176	471 567	10	6S	26E	329110
Joy 177	471 569	10	6S	26E	329111
Joy 178	471 571	10	6S	26E	329112
Joy 179	471 573	10	6S	26E	329113
Joy 180	471 575	10	6S	26E	329114
Joy 181	471 577	10	6S	26E	329115
Joy 182	471 579	10	6S	26E	329116
Joy 183	471 581	10	6S	26E	329117
Joy 184	471 583	10	6S	26E	329118
Joy 185	471 585	10	6S	26E	329119
Joy 186	471 587	10	6S	26E	329120
Joy 187	471 589	10	6S	26E	329121
Joy 188	471 591	10	6S	26E	329122
Joy 189	471 593	10	6S	26E	329123
Joy 190	471 595	11	6S	26E	329124
Joy 191	471 597	11	6S	26E	329125
Joy 192	471 599	11	6S	26E	329126
Joy 193	471 601	11	6S	26E	329127
Joy 194	471 603	11	6S	26E	329128
Joy 195	471 605	11	6S	26E	329129
Joy 196	471 607	11	6S	26E	329130
Joy 197	471 609	11	6S	26E	329131
Joy 198	471 611	3	6S	26E	329132
Joy 199	471 613	3	6S	26E	329133
Joy 200	471 615	3	6S	26E	329134
Joy 201	471 617	3	6S	26E	329135
Joy 202	471 619	3	6S	26E	329136
Joy 203A	481 907	3	6S	26E	329137
Joy 204	471 623	3	6S	26E	329138
Joy 205A	481 909	3	6S	26E	329139
Joy 206A	481 911	2	6S	26E	329140
Joy 207A	481 913	2	6S	26E	329141
Joy 208A	481 915	2	6S	26E	329142
Joy 209A	481 917	2	6S	26E	329143
Joy 210A	481 919	2	6S	26E	329144
Joy 211	481 921	2	6S	26E	330967
Joy 212A	481 923	2	6S	26E	329145
Joy 213	481 925	2	6S	26E	330968
Joy 214	478 215	2	6S	26E	330969
Joy 215	478 217	2	6S	26E	330970
Joy 216	478 219	2	6S	26E	330971

43

RECEIVED
 BUREAU OF
 LAND MANAGEMENT
 JUN 17 11 23 AM '99
 ANCHORAGE
 STATE OFFICE
 PHOENIX, ARIZONA

ENTERED IN COMPUTER
 7/1/99

CLAIM NAME	BOOK & PAGE	Sec.	T	AMC NUMBER
Joy 217	478 221	2	6S 26E	330972
Joy 218	478 223	2	6S 26E	330973
Joy 219	481 927	2	6S 26E	330974
Joy 220	481 929	2	6S 26E	330975
Joy 221	481 931	2	6S 26E	330976
Joy 222	478 231	1	6S 26E	330977
Joy 223	478 233	1	6S 26E	330978
Joy 224	481 889	34	5S 26E	330979
Joy 225	478 77	34	5S 26E	330980
Joy 226	481 891	34	5S 26E	330981
Joy 227	481 893	34	5S 26E	330982
Joy 228	478 83	34	5S 26E	330983
Joy 229	478 85	2	6S 26E	330984
Joy 230	478 87	2	6S 26E	330985
Joy 231	481 895	2	6S 26E	330986
Joy 232	478 91	2	6S 26E	330987
Joy 233	478 93	2	6S 26E	330988
Joy 234	478 95	2	6S 26E	330989
Joy 235	478 97	2	6S 26E	330990
Joy 236	478 99	2	6S 26E	330991
Joy 237	481 897	2	6S 26E	330992
Joy 238	478 103	2	6S 26E	330993
Joy 239	481 899	2	6S 26E	330994
Joy 240	478 107	2	6S 26E	330995
Joy 241	481 901	34	5S 26E	330996
Joy 242	478 111	34	5S 26E	330997
Joy 243	481 903	34	5S 26E	330998
Joy 244	478 115	34	5S 26E	330999
Joy 245	481 905	34	5S 26E	331000
Joy 246	478 119	34	5S 26E	331001
Joy 247	478 121	34	5S 26E	331002
Joy 248	478 123	34	5S 26E	331003
Joy 249	478 125	34	5S 26E	331004
Joy 250	478 127	34	5S 26E	331005
Joy 251	478 129	2	6S 26E	331006
Joy 252	478 131	2	6S 26E	331007
Joy 253	478 133	2	6S 26E	331008
Joy 254	478 135	2	6S 26E	331009
Joy 255	478 137	2	6S 26E	331010
Joy 256	478 139	2	6S 26E	331011
Joy 257	478 141	2	6S 26E	331012
Joy 258	478 143	2	6S 26E	331013
Joy 259	478 145	2	6S 26E	331014
Joy 260	478 147	2	6S 26E	331015
Joy 261	478 149	2	6S 26E	331016
Joy 262	478 151	2	6S 26E	331017

46
cel

RECEIVED
BUREAU OF
LAND MANAGEMENT
NOV 17 11 23 AM '99
STATE OFFICE
MONTANA

ENTERED IN COMPUTER
7/1/99

CLAIM NAME	BOOK & PAGE	Sec.	T	AMC NUMBER
Joy 263	478 153	35	5S 26E	331018
Joy 264	478 155	35	5S 26E	331019
Joy 266	478 157	35	5S 26E	331020
Joy 267	478 159	35	5S 26E	331021
Joy 268	478 161	35	5S 26E	331022
Joy 269	478 163	35	5S 26E	331023
Joy 270	478 165	35	5S 26E	331024
Joy 271	478 167	35	5S 26E	331025
Joy 272	478 169	35	5S 26E	331026
Joy 273	478 235	1	6S 26E	331027
Joy 274	478 171	1	6S 26E	331028
Joy 275	478 173	1	6S 26E	331029
Joy 276	478 175	1	6S 26E	331030
Joy 277	478 177	1	6S 26E	331031
Joy 278	478 179	1	6S 26E	331032
Joy 279	478 181	1	6S 26E	331033
Joy 280	478 183	35	5S 26E	331034
Joy 281	478 185	35	5S 26E	331035
Joy 282	478 237	36	5S 26E	331036
Joy 283	478 239	36	5S 26E	331037
Joy 284	481 887	3	6S 26E	331038
Joy 285	483 765	15	6S 26E	331727
Joy 286	483 767	15	6S 26E	331728
Joy 287	483 769	15	6S 26E	331729
Joy 288	483 771	15	6S 26E	331730
Joy 289	483 773	15	6S 26E	331731
Joy 290	483 775	15	6S 26E	331732
Joy 291	483 777	15	6S 26E	331733
Joy 292	483 779	15	6S 26E	331734
Joy 293	483 781	15	6S 26E	331735
Joy 294	483 783	15	6S 26E	331736
Joy 295	483 785	15	6S 26E	331737
Joy 296	483 787	15	6S 26E	331738
Joy 297	483 789	15	6S 26E	331739
Joy 298	483 791	15	6S 26E	331740
Joy 299	483 793	15	6S 26E	331741
Joy 300	483 795	15	6S 26E	331742
Joy 301	483 797	15	6S 26E	331743
Joy 302	483 799	15	6S 26E	331744
Joy 303	483 801	14	6S 26E	331745
Joy 304	483 803	14	6S 26E	331746
Joy 305	483 805	14	6S 26E	331747
Joy 306	483 807	14	6S 26E	331748
Joy 307	483 809	14	6S 26E	331749

PHOENIX
STATE OFFICE
ARIZONA

JUN 17 11 23 AM '99

RECEIVED
BUREAU OF
LAND ACQUISITION

44

ENTERED IN COMPUTER
11/1/99

CLAIM NAME	BOOK & PAGE	Sec.	T	AMC NUMBER
Joy 308	483 811	14	6S 26E	331750
Joy 309	483 813	14	6S 26E	331751
Joy 310	483 815	14	6S 26E	331752
Joy 312	483 817	14	6S 26E	331753

(4)

ced

RECEIVED
 BUREAU OF
 LAND MANAGEMENT
 JUN 17 11 23 AM '99
 ANIL GUNJ
 STATE OFFICE
 PHOENIX, ARIZONA

ENTERED IN COMPUTER
 7/1/99 *br*

EXHIBIT G
LONE STAR MINING DISTRICT
 Graham County

[LODE (10)]

CLAIM NAME	BOOK & PAGE	Sec.	T	R	AMC NUMBER
LOCK 1	471 669	35	5S	26E	329146
LOCK 2	471 671	35	5S	26E	329147
LOCK 3	471 673	35	5S	26E	329148
LOCK 4A	478 255	35	5S	26E	329149
LOCK 5	471 677	35	5S	26E	329150
LOCK 6A	478 257	35	5S	26E	329151
LOCK 7A	478 259	35	5S	26E	329152
LOCK 8A	478 261	35	5S	26E	329153
LOCK 9	471 685	35	5S	26E	329154
LOCK 10	471 687	35	5S	26E	329155

(10)
ced

RECEIVED
 BUREAU OF
 LAND MANAGEMENT
 JUN 17 11 23 AM '99
 ARIZONA
 STATE OFFICE
 PHOENIX, ARIZONA

ENTERED IN COMPUTER
 7/1/99 *sc*

EXHIBIT H
LONE STAR MINING DISTRICT
Graham County

[LODE (102)]

CLAIM NAME	BOOK & PAGE	Sec.	T	R	AMC NUMBER
MG 1	471 475	20	5S	26E	329064
MG 2	471 477	20	5S	26E	329065
MG 3	471 479	20	5S	26E	329066
MG 4	471 481	20	5S	26E	329067
MG 5	471 483	20	5S	26E	329068
MG 16	471 485	20	5S	26E	329069
MG 17	471 487	20	5S	26E	329070
MG 18	471 489	20	5S	26E	329071
MG 19	471 491	20	5S	26E	329072
MG 20	471 493	20	5S	26E	329073
MG 21	471 495	20	5S	26E	329074
MG 22	471 497	20	5S	26E	329075
MG 23	471 499	20	5S	26E	329076
MG 24	471 501	20	5S	26E	329077
MG 25	471 503	20	5S	26E	329078
MG 57	453 861	30	5S	26E	324866
MG 58	453 863	30	5S	26E	324867
MG 59	453 865	30	5S	26E	324868
MG 60	453 867	30	5S	26E	324869
MG 61	453 869	30	5S	26E	324870
MG 62	453 871	30	5S	26E	324871
MG 63	453 873	30	5S	26E	324872
MG 64	453 875	30	5S	26E	324873
MG 65	453 877	30	5S	26E	324874
MG 66	453 879	30	5S	26E	324875
MG 67	453 881	30	5S	26E	324876
MG 68	453 883	30	5S	26E	324877
MG 69	453 885	30	5S	26E	324878
MG 70	453 887	30	5S	26E	324879
MG 71	453 889	30	5S	26E	324880
MG 72	453 891	30	5S	26E	324881
MG 73	453 893	30	5S	26E	324882
MG 74	453 895	30	5S	26E	324883
MG 75	471 505	19	5S	26E	329079
MG 76	471 507	19	5S	26E	329080
MG 77	471 509	19	5S	26E	329081
MG 78	471 511	19	5S	26E	329082
MG 79	471 513	19	5S	26E	329083

RECEIVED
 BUREAU OF
 LAND MANAGEMENT
 JUN 17 11 23 AM '99

38

ENTERED IN COMPUTER
 11/99 *JK*

CLAIM NAME	BOOK & PAGE	Sec.	T	■	AMC NUMBER
MG 80	471 515	19	5S	26E	329084
MG 81	471 517	19	5S	26E	329085
MG 82	471 519	19	5S	26E	329086
MG 83	471 521	19	5S	26E	329087
MG 84	471 523	19	5S	26E	329088
MG 113	453 921	30	5S	26E	324884
MG 114	453 923	30	5S	26E	324885
MG 115	453 925	30	5S	26E	324886
MG 116	453 927	30	5S	26E	324887
MG 117	453 929	30	5S	26E	324888
MG 118	453 931	30	5S	26E	324889
MG 119	453 897	30	5S	26E	324890
MG 120	453 899	30	5S	26E	324891
MG 121	453 901	30	5S	26E	324892
MG 122	453 903	30	5S	26E	324893
MG 123	453 905	30	5S	26E	324894
MG 124	453 907	30	5S	26E	324895
MG 125	453 909	30	5S	26E	324896
MG 126	453 911	30	5S	26E	324897
MG 127	453 913	30	5S	26E	324898
MG 128	453 915	30	5S	26E	324899
MG 129	453 917	30	5S	26E	324900
MG 130	453 919	30	5S	26E	324901
MG 131	471 525	19	5S	26E	329089
MG 133	471 527	19	5S	26E	329090
MG 135	471 529	19	5S	26E	329091
MG 137	471 531	19	5S	26E	329092
MG 139	471 533	19	5S	26E	329093
MG 179	453 933	25	5S	25E	324902
MG 180	453 935	25	5S	25E	324903
MG 181	453 937	25	5S	25E	324904
MG 182	453 939	25	5S	25E	324905
MG 183	453 941	25	5S	25E	324906
MG 184	453 943	25	5S	25E	324907
MG 185	453 945	25	5S	25E	324908
MG 186	453 947	25	5S	25E	324909
MG 187	453 949	25	5S	25E	324910
MG 188	453 951	25	5S	25E	324911
MG 189	453 953	25	5S	25E	324912

RECEIVED
BUREAU OF
LAND & MINERAL
AFFAIRS
STATE OFFICE
PHOENIX, ARIZONA
JUN 17 11 23 AM '99

59
[Handwritten signature]

ENTERED IN COMPUTER
11/99 *[Handwritten initials]*

CLAIM NAME	BOOK & PAGE	Sec.	T	F	AMC NUMBER
MG 190	453 955	25	5S	25E	324913
MG 191	453 957	25	5S	25E	324914
MG 192	453 959	25	5S	25E	324915
MG 193	453 961	25	5S	25E	324916
MG 194	453 963	25	5S	25E	324917
MG 195	453 965	25	5S	25E	324918
MG 196	453 967	25	5S	25E	324919
MG 223	453 969	25	5S	25E	324920
MG 224	453 971	25	5S	25E	324921
MG 225	453 973	25	5S	25E	324922
MG 226	453 975	25	5S	25E	324923
MG 227	453 977	25	5S	25E	324924
MG 228	453 979	25	5S	25E	324925
MG 229	453 981	25	5S	25E	324926
MG 230	453 983	25	5S	25E	324927
MG 231	453 985	25	5S	25E	324928
MG 232	453 987	25	5S	25E	324929
MG 233	453 989	25	5S	25E	324930
MG 234	453 991	25	5S	25E	324931
MG 235	453 993	25	5S	25E	324932
MG 236	453 995	25	5S	25E	324933
MG 237	453 997	25	5S	25E	324934
MG 238	453 999	25	5S	25E	324935
MG 239	454 1-2	25	5S	25E	324936
MG 240	454 2A-3	25	5S	25E	324937

25

ced

RECEIVED
BUREAU OF
LAND MANAGEMENT
JUN 17 11 23 AM '99
AUGUST
STATION
PIPER

ENTERED IN COMPUTER
7/1/99 J1

EXHIBIT I
LONE STAR MINING DISTRICT
Graham County

[LODE (10)]

CLAIM NAME	BOOK & PAGE	Sec.	T	R	AMC NUMBER
Spring No. 1	508 605	26	5S	26E	340904
Spring No. 2	508 606	26	5S	26E	340905
Spring No. 5	508 609	35	5S	26E	340908
Spring No. 7	508 611	26	5S	26E	340910
Spring No. 9	508 613	26	5S	26E	340912
Spring No. 11	508 615	26	5S	26E	340914
Spring No. 13	508 617	26	5S	26E	340916
Spring No. 15	508 619	26	5S	26E	340918
Spring No. 17	508 621	26	5S	26E	340920
Spring No. 19	508 623	26	5S	26E	340922

10
cew

RECEIVED
 BUREAU OF
 LAND MANAGEMENT
 JUN 17 11 23 AM '99
 ARIZONA
 STATE GEOLOGICAL
 PHOENIX, ARIZONA

ENTERED IN COMPUTER
9/1/99

UNITED STATES
DEPARTMENT OF THE INTERIOR
BUREAU OF LAND MANAGEMENT

RECEIPT AND ACCOUNTING ADVICE

NO. 2480364 07

CD/AZ

06/17/99

Subject: CLAIM MAINTENANCE FEE 2000 (629) 2 2 13 62,900.00 ✓

Applicant:
MORENCI MINING
4521 U.S. HIGHWAY 191
MORENCI AZ 85540-9795

CK 45002197

Remitter:

Assignor:

LEASE MANAGEMENT DATA NEW UPDATE PAYMENT

ORIGINAL SERIAL NO.	ASG.	TYPE	ST.	CTY.	FUND SYMBOL	ACRES/UNITS	RATE
AMC 340497 ET AL							✓

AMOUNT	ANV. DATE	EXP. DATE	BILL CYC.	S/C	DISTRICT	NEXT BILL	MISC. DATA	U of M	ACTUAL UNITS

ASSIGNMENT SERIAL NO.	ASG.	TYPE	ST.	CTY.	FUND SYMBOL	ACRES/UNITS	RATE

AMOUNT	ANV. DATE	EXP. DATE	BILL CYC.	S/C	DISTRICT	NEXT BILL	MISC. DATA	U of M	ACTUAL UNITS

APPLY REMITTANCE

ACTION	FUND SYMBOL	CTY.	AMOUNT
FILING FEE			
RENTAL			
UNEARNED			
REFUND			
TOTAL			
AMOUNT DUE			

Remarks:

BY:

DATE:

Lease in Escrow?

KGS?

Auto Escalates?

Auto Renew?

Of Interest?

Operating Rights?

Operator

Bond Filed?

FOR MMS USE ONLY

BILLEE

NUMBER

OCS SECTION

CODE

FOREST REFUGE

340495-
341272-
334772-
218041-
326456-

35592-
68348-
140737-
324802-
329064-
329094-

329146-
330927-
331727-
340904-

June 12, 1998

RECEIVED
BUREAU OF LAND MANAGEMENT
JUN 15 9 19 AM '98
FEDERAL BUREAU OF INVESTIGATION
DEPARTMENT OF JUSTICE

CERTIFIED MAIL - Return Receipt Requested

Bureau of Land Management
Arizona State Office
222 N. Central Avenue
Phoenix, AZ 85004-2203

RE: Payment of Annual Maintenance Fee

Gentlemen:

This will serve as notice that Phelps Dodge Mining Company, a division of Phelps Dodge Corporation, whose address for the purposes of this filing is 4521 U.S. Highway 191, Morenci, AZ 85540-9795, intends to hold the mining claims and/or mill sites described on Exhibits A, B, C, D, E, F, G, H and I attached hereto for the assessment year ending September 1, 1999 by payment of the annual assessment fee of \$100 per claim or site. Payment of such amount is made herewith for such assessment year for each of the claims and sites, the name and BLM serial number of which, and the book and page or index of recording of the location notice in the official records of Graham County, AZ, of which, is set forth on Exhibits A, B, C, D, E, F, G, H and I attached hereto and by this reference incorporated herein.

Please copy (costs included in amount of enclosed check) and return all originals with date-time stamp and with receipt for payment to my attention at the above address.

PHELPS DODGE MINING COMPANY,
a division of Phelps Dodge Corporation

Gary L. Jones
(520) 865-4521, Ext. 1-6208#

Encl: Check # 30281354

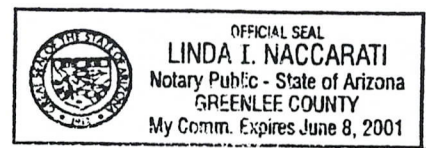
STATE OF ARIZONA)
) SS
County of Greenlee)

This instrument was acknowledged before me this 12th day of June, 1998, by Gary L. Jones, Property & Water Administrator, Morenci Branch of Phelps Dodge Mining Company, a division of Phelps Dodge Corporation, a New York corporation, for and on behalf of the corporation.

My Commission Expires:

June 8, 2001

Notary Public



609
LINC

EXHIBIT A
LONE STAR MINING DISTRICT
 Graham County

RECEIVED
 BUREAU OF
 LAND MANAGEMENT
 JUN 15 9 19 AM '98
 STATE OF TEXAS
 FORT WORTH, TEXAS

[LODE (40)]

CLAIM NAME	BOOK & PAGE	Sec.	T	R	AMC NUMBER
BH 3	510 081	26	5S	26E	340497
BH 4B	514 787	26	5S	26E	341652
BH 5	510 085	26	5S	26E	340499
BH 6B	514 789	26	5S	26E	341653
BH 7	510 089	26	5S	26E	340501
BH 8B	514 791	26	5S	26E	341654
BH 9	510 093	25	5S	26E	340503
BH 10B	514 793	25	5S	26E	341655
BH 11	510 097	25	5S	26E	340505
BH 12B	514 795	25	5S	26E	341656
BH 13	510 101	25	5S	26E	340507
BH 14B	514 797	25	5S	26E	341657
BH 15	510 105	25	5S	26E	340509
BH 16B	514 799	25	5S	26E	341658
BH 17	510 109	25	5S	26E	340511
BH 18B	514 801	25	5S	26E	341659
BH 19	510 113	25	5S	26E	340513
BH 20B	514 803	25	5S	26E	341660
BH 21	510 117	24	5S	26E	340515
BH 22B	514 805	24	5S	26E	341661
BH 25B	514 807	25	5S	26E	341662
BH 26B	514 809	25	5S	26E	341663
BH 27B	514 811	25	5S	26E	341664
BH 28B	514 813	25	5S	26E	341665
BH 29B	514 815	25	5S	26E	341666
BH 30B	514 817	25	5S	26E	341667
BH 31B	514 819	25	5S	26E	341668
BH 32B	514 821	25	5S	26E	341669
BH 33B	514 823	25	5S	26E	341670
BH 34B	514 825	25	5S	26E	341671
BH 35B	514 827	25	5S	26E	341672
BH 36B	514 829	25	5S	26E	341673
BH 37B	514 831	25	5S	26E	341674
BH 38B	514 833	25	5S	26E	341675
BH 39B	514 835	25	5S	26E	341676
BH 40B	514 837	25	5S	26E	341677
BH 41B	514 839	25	5S	26E	341678
BH 42B	514 841	25	5S	26E	341679
BH 43B	514 843	24	5S	26E	341680
BH 44B	514 845	24	5S	26E	341681

ENTERED IN COMPUTER

8/18/98

VERIFIED

8/18/98

40
 40
 40

EXHIBIT B
LONE STAR MINING DISTRICT
 Graham County

RECEIVED
 BUREAU OF
 LAND MANAGEMENT
 JUN 15 9 19 AM '99
 STATE OF TEXAS
 DEPARTMENT OF
 AGRICULTURE &
 FORESTRY

[LODE(56)]

CLAIM NAME	BOOK & PAGE	Sec.	T	R	AMC NUMBER
CHE 1	492 843	23	5S	25E	334772
CHE 2	492 845	23	5S	25E	334773
CHE 3	492 847	23	5S	25E	334774
CHE 4	492 849	23	5S	25E	334775
CHE 5	492 851	23	5S	25E	334776
CHE 6	492 853	23	5S	25E	334777
CHE 7	492 855	23	5S	25E	334778
CHE 8	492 857	23	5S	25E	334779
CHE 9	492 859	23	5S	25E	334780
CHE 10	492 861	23	5S	25E	334781
CHE 11	492 863	26	5S	25E	334782
CHE 12	492 865	26	5S	25E	334783
CHE 13	492 867	26	5S	25E	334784
CHE 14	492 869	26	5S	25E	334785
CHE 15	492 871	26	5S	25E	334786
CHE 16	492 873	26	5S	25E	334787
CHE 17	492 875	26	5S	25E	334788
CHE 18	492 877	26	5S	25E	334789
CHE 19	492 879	26	5S	25E	334790
CHE 20	492 881	26	5S	25E	334791
CHE 21	492 883	26	5S	25E	334792
CHE 22	492 885	26	5S	25E	334793
CHE 23	492 887	26	5S	25E	334794
CHE 24	492 889	26	5S	25E	334795
CHE 25	492 891	26	5S	25E	334796
CHE 26	492 893	26	5S	25E	334797
CHE 27	492 895	26	5S	25E	334798
CHE 28	492 897	26	5S	25E	334799
CHE 29	492 899	23	5S	25E	334800
CHE 30	492 901	23	5S	25E	334801
CHE 31	492 903	23	5S	25E	334802
CHE 32	492 905	23	5S	25E	334803
CHE 33	492 907	23	5S	25E	334804
CHE 34	492 909	23	5S	25E	334805
CHE 35	492 911	23	5S	25E	334806
CHE 36	492 913	23	5S	25E	334807
CHE 37	492 915	23	5S	25E	334808
CHE 38	492 917	23	5S	25E	334809
CHE 39	492 919	26	5S	25E	334810
CHE 40	492 921	26	5S	25E	334811
CHE 41	492 923	26	5S	25E	334812

ENTERED IN COMPUTER

VERIFIED

7/1/98

41

41

CLAIM NAME	BOOK & PAGE	Sec.	T	R	AMC NUMBER
CHE 42	492 925	26	5S	25E	334813
CHE 43	492 927	26	5S	25E	334814
CHE 44	492 929	26	5S	25E	334815
CHE 45	492 931	26	5S	25E	334816
CHE 46	492 933	26	5S	25E	334817
CHE 47	492 935	26	5S	25E	334818
CHE 48	492 937	26	5S	25E	334819
CHE 49	492 939	26	5S	25E	334820
CHE 50	492 941	26	5S	25E	334821
CHE 51	492 943	26	5S	25E	334822
CHE 52	492 945	26	5S	25E	334823
CHE 53	492 947	26	5S	25E	334824
CHE 54	492 949	26	5S	25E	334825
CHE 55	492 951	26	5S	25E	334826
CHE 56	492 953	26	5S	25E	334827

Back
15

ANDREW A. ...
 STATE OF ...
 PROJECT ...

JUN 15 9 19 AM '98

RECEIVED
 HIRE/OFF
 LAND MANAGEMENT

ENTERED IN COMPUTER

LL 6/18/98

VERIFIED

2/1/98

15

EXHIBIT C
LONE STAR MINING DISTRICT
 Granam County

[LODE (50)]

RECEIVED
 BUREAU OF
 LAND MANAGEMENT
 JUN 15 9 19 AM '99
 STATE OF TEXAS
 PHOTOGRAPHY

CLAIM NAME	BOOK & PAGE	Sec.	T	R	AMC NUMBER
Cliff 1R	510 001	22	5S	26E	340539
Cliff 2R	510 003	22	5S	26E	340540
Cliff 3R	510 005	22	5S	26E	340541
Cliff 4R	510 007	22	5S	26E	340542
Cliff 5R	442 322	22	5S	26E	318058
Cliff 6R	510 009	22	5S	26E	340543
Cliff 7R Amended	460 527	22	5S	26E	318059
Cliff 8R	510 011	22	5S	26E	340544
Cliff 9R	442 326	26	5S	26E	318060
Cliff 10R	442 328	26	5S	26E	318061
Cliff 11R	442 330	26	5S	26E	318062
Cliff 12R	442 332	26	5S	26E	318063
Cliff 13R	442 334	26	5S	26E	318064
Cliff 14R	442 336	26	5S	26E	318065
Cliff 15R	442 338	26	5S	26E	318066
Cliff 16R	442 340	26	5S	26E	318067
Cliff 17R Amended	460 529	26	5S	26E	318068
Cliff 18R Amended	460 531	26	5S	26E	318069
Cliff 19R Amended	460 533	26	5S	26E	318070
Cliff 20R Amended	460 535	26	5S	26E	326456
Cliff 21R Amended	460 537	26	5S	26E	318071
Cliff 22R Amended	460 539	26	5S	26E	326457
Cliff 23R	510 013	26	5S	26E	340545
Cliff 24R	510 015	26	5S	26E	340546
Cliff 25R	510 017	23	5S	26E	340547
Cliff 26R	510 019	23	5S	26E	340548
Cliff 27R	510 021	23	5S	26E	340549
Cliff 28R	510 023	23	5S	26E	340550
Cliff 29R	510 025	23	5S	26E	340551
Cliff 30R	510 027	23	5S	26E	340552
Cliff 31R	510 029	23	5S	26E	340553
Cliff 32R	510 031	23	5S	26E	340554

ENTERED IN COMPUTER

VERIFIED

LL 6/18/98

4/1/98

32

CLAIM NAME	BOOK & PAGE	Sec.	T	R	AMC NUMBER
Cliff 33R	442 350	26	5S	26E	318072
Cliff 34R	442 352	26	5S	26E	318073
Cliff 35R	442 354	26	5S	26E	318074
Cliff 36R	442 356	26	5S	26E	318075
Cliff 37R	442 358	26	5S	26E	318076
Cliff 41R Amended	532 749	23	5S	26E	340558
Cliff 42R Amended	532 751	23	5S	26E	340559
Cliff 43R Amended	532 753	23	5S	26E	340560
Cliff 44R Amended	532 755	23	5S	26E	340561
Cliff 45	510 047	23	5S	26E	340562
Cliff 46	510 049	23	5S	26E	340563
Cliff 59	510 051	23	5S	26E	340564
Cliff 60	510 053	23	5S	26E	340565
Cliff 61	510 055	23	5S	26E	340566
Cliff 62	510 057	23	5S	26E	340567
Cliff 63	510 059	23	5S	26E	340568
Cliff 64	510 061	14	5S	26E	340569
Cliff 65	510 063	14	5S	26E	340570

18

1810

STATE OF ARIZONA
 DEPARTMENT OF LAND AND WATER
 PHOENIX, ARIZONA

JUN 15 9 19 AM '98

RECEIVED
 BUREAU OF
 LAND MANAGEMENT

ENTERED IN COMPUTER

[Signature] 6/18/98

VERIFIED

7/1/98 *[Signature]*

EXHIBIT D
LONE STAR MINING DISTRICT
Graham County, Arizona

[LODE (7)]

CLAIM NAME	BOOK & PAGE	Sec.	T	R	AMC NUMBER
Copper Chief No. 1	36 145	1	6S	26E	68348
Copper Chief No. 2	36 146	1	6S	26E	68349
Copper Chief No. 3	36 147	1	6S	26E	68350
Copper Chief No. 4	36 148	1	6S	26E	68351
Copper Chief No. 5	38 392	1	6S	26E	68352
Copper Chief No. 6	38 393	1	6S	26E	68353
El Rico No. 3	38 394	1	6S	26E	68354

(7)

7 155

7 155

ARIZONA
 STATE DEPT.
 PHOENIX, ARIZONA

JUN 15 9 19 AM '98

RECEIVED
 BUREAU OF
 LAND MANAGEMENT

ENTERED IN COMPUTER

JL 6/18/98

VERIFIED

7/1/98 d

EXHIBIT E
LONE STAR MINING DISTRICT
Graham County

RECEIVED
 BUREAU OF
 LAND MANAGEMENT
 JUN 15 9 19 AM '08
 ARIZONA
 STATE OFFICE
 PHOENIX, ARIZONA

[LODE (44)]

CLAIM NAME	BOOK & PAGE	Sec.	T	R	AMC NUMBER
Easter #10	344 47	29	5S	26E	141201
Easter #11	344 49	29	5S	26E	141202
Easter #12	344 51	29	5S	26E	141203
Easter #13	344 53	29	5S	26E	141204
Easter #14	344 55	29	5S	26E	141205
Easter #15	344 57	29	5S	26E	141206
Easter #16	344 59	29	5S	26E	141207
Easter #17	344 61	29	5S	26E	141208
Easter #18	344 63	29	5S	26E	141209
Easter #19	344 65	29	5S	26E	141210
Easter #20	344 67	29	5S	26E	141211
Easter #21	344 69	29	5S	26E	141212
Easter #22	344 71	29	5S	26E	141213
Easter #23	344 73	29	5S	26E	141214
Easter #47	344 75	29	5S	26E	141215
Easter #48	344 77	29	5S	26E	141216
Easter #49	344 79	29	5S	26E	141217
Easter #50	344 81	29	5S	26E	141218
Easter #51	344 83	29	5S	26E	141219
Easter #56	344 85	29	5S	26E	141220
Easter #57	344 87	29	5S	26E	141221
Easter #58	344 89	28	5S	26E	141222
Easter #60	344 91	28	5S	26E	141223
Easter #61	344 93	28	5S	26E	141224
Chino #2	344 95	29	5S	26E	141225
Chino #3	344 97	29	5S	26E	141226
Chino #4	344 99	29	5S	26E	141227
Foothill #38	344 101	29	5S	26E	141228
Foothill #39	344 103	29	5S	26E	141229
Foothill #40	344 105	29	5S	26E	141230
Foothill #41	344 107	29	5S	26E	141231
Red Dyke #13	344 109	28	5S	26E	141232
Red Dyke #14	344 111	28	5S	26E	141233
Badger #1	344 113	28	5S	26E	141234
Badger #2	344 115	29	5S	26E	141235
Badger #3	344 117	28	5S	26E	141236
Badger #4	344 119	28	5S	26E	141237

37

ENTERED IN COMPUTER

VERIFIED

[Handwritten signature]
 6/18/08

[Handwritten signature]
 6/22/08

[Handwritten initials]
 37

CLAIM NAME	BOOK & PAGE	Sec.	T	R	AMC NUMBER
Badger #5	344 121	28	5S	26E	141238
Badger #6	344 123	29	5S	26E	141239
Badger #7	344 125	29	5S	26E	141240
Badger #8	344 127	29	5S	26E	141241
Badger #9	344 129	29	5S	26E	141242
Badger #10	344 131	29	5S	26E	141243
Badger #11	344 133	29	5S	26E	141244

7
[Handwritten signature]

STATE OF
 MISSISSIPPI
 DEPARTMENT OF REVENUE

JUN 15 9 19 AM '98

RECEIVED
 BUREAU OF
 LAND MANAGEMENT

ENTERED IN COMPUTER
 6/18/98 *[Signature]*

VERIFIED
 7/2/98 *[Signature]*

EXHIBIT F
LONE STAR MINING DISTRICT
 Graham County

[LODE (310)]

RECEIVED
 BUREAU OF
 LAND MANAGEMENT
 JUN 15 9 19 AM '99
 AMERICAN
 STATE OF TEXAS
 PROGRAM A-12-0000

CLAIM NAME	BOOK & PAGE	Sec.	T	R	AMC NUMBER
Joy 1	343 207	5	6S	26E	140781
Joy 2	343 209	5	6S	26E	140782
Joy 3	343 211	4	6S	26E	140783
Joy 4	343 213	4	6S	26E	140784
Joy 5	343 215	4	6S	26E	140785
Joy 6	343 217	4	6S	26E	140786
Joy 7	343 219	4	6S	26E	140787
Joy 8	343 221	4	6S	26E	140788
Joy 9	343 223	4	6S	26E	140789
Joy 10 Amended	343 225	4	6S	26E	140790
Joy 11 Amended	343 227	5	6S	26E	140791
Joy 12 Amended	343 229	5	6S	26E	140792
Joy 13 Amended	343 231	5	6S	26E	140793
Joy 14 Amended	343 233	5	6S	26E	140794
Joy 15 Amended	343 235	5	6S	26E	140795
Joy 16	343 237	33	5S	26E	140796
Joy 17	343 239	33	5S	26E	140797
Joy 18	343 241	33	5S	26E	140798
Joy 19	343 243	33	5S	26E	140799
Joy 20	343 245	33	5S	26E	140800
Joy 21	343 247	33	5S	26E	140801
Joy 22	343 249	33	5S	26E	140802
Joy 23	343 251	33	5S	26E	140803
Joy 24	343 253	33	5S	26E	140804
Joy 25	343 255	4	6S	26E	140805
Joy 26	343 257	4	6S	26E	140806
Joy 27	343 259	4	6S	26E	140807
Joy 28	343 261	4	6S	26E	140808
Joy 29	343 263	4	6S	26E	140809
Joy 30	343 265	4	6S	26E	140810
Joy 31	343 267	4	6S	26E	140811
Joy 32	343 269	4	6S	26E	140812
Joy 33	343 271	4	6S	26E	140813
Joy 34	343 273	4	6S	26E	140814
Joy 35	343 275	4	6S	26E	140815
Joy 36	343 277	4	6S	26E	140816
Joy 37 Amended	343 279	4	6S	26E	140817
Joy 38	343 281	4	6S	26E	140818
Joy 39 Amended	343 283	4	6S	26E	140819
Joy 40 Amended	343 285	4	6S	26E	140820
Joy 41	343 287	33	5S	26E	140821

H

11/15/98

ENTERED IN COMPUTER

VERIFIED
 7/1/98 Jc

10/18/98

CLAIM NAME	BOOK & PAGE	Sec.	T	R	AMC NUMBER
Joy 42	343 289	33	5S	26E	140822
Joy 43	343 291	33	5S	26E	140823
Joy 44	343 293	33	5S	26E	140824
Joy 45	343 295	33	5S	26E	140825
Joy 46	343 297	3	6S	26E	140826
Joy 47	343 299	3	6S	26E	140827
Joy 48	343 301	3	6S	26E	140828
Joy 49	343 303	3	6S	26E	140829
Joy 50	343 305	3	6S	26E	140830
Joy 51	343 307	3	6S	26E	140831
Joy 52	343 309	3	6S	26E	140832
Joy 53	343 311	3	6S	26E	140833
Joy 54	343 313	34	5S	26E	140834
Joy 55	343 315	34	5S	26E	140835
Joy 56	343 317	34	5S	26E	140836
Joy 57A	478 265	3	6S	26E	140837
Joy 58	343 321	3	6S	26E	140838
Joy 59A	481 933	3	6S	26E	140839
Joy 60	343 325	3	6S	26E	140840
Joy 61	343 327	3	6S	26E	140841
Joy 62	343 329	3	6S	26E	140842
Joy 63	343 331	3	6S	26E	140843
Joy 64	343 333	3	6S	26E	140844
Joy 65	343 335	3	6S	26E	140845
Joy 66	343 337	3	6S	26E	140846
Joy 67	343 339	3	6S	26E	140847
Joy 68	343 341	3	6S	26E	140848
Joy 69	343 343	3	6S	26E	140849
Joy 70	343 345	3	6S	26E	140850
Joy 71	343 347	3	6S	26E	140851
Joy 72 Amended	471 639	3	6S	26E	140852
Joy 73 Amended	471 641	10	6S	26E	140853
Joy 74 Amended	471 643	3	6S	26E	140854
Joy 75	343 355	34	5S	26E	140855
Joy 76A	481 881	3	6S	26E	140856
Joy 77A	481 883	3	6S	26E	140857
Joy 78A	481 885	3	6S	26E	140858
Joy 79 Amended	343 363	9	6S	26E	140859
Joy 80 Amended	471 645	10	6S	26E	140860
Joy 81 Amended	343 367	9	6S	26E	140861
Joy 82 Amended	471 647	9	6S	26E	140862
Joy 83 Amended	343 371	9	6S	26E	140863
Joy 84 Amended	343 373	9	6S	26E	140864
Joy 85 Amended	343 375	9	6S	26E	140865
Joy 86 Amended	343 377	8	6S	26E	140866
Joy 87 Amended	343 379	8	6S	26E	140867

RECEIVED
BUREAU OF
LAND MANAGEMENT
JUN 15 9 19 AM '99

46

46
9/18/98

ENTERED IN COMPUTER

- F2 -

VERIFIED

7/7/98 Jo

11/18/98

CLAIM NAME	BOOK & PAGE	Sec.	T	R	AMC NUMBER
Joy 88 Amended	343 381	8	6S	26E	140868
Joy 89 Amended	343 383	8	6S	26E	140869
Joy 90 Amended	343 385	8	6S	26E	140870
Joy 91 Amended	343 387	8	6S	26E	140871
Joy 92 Amended	343 389	8	6S	26E	140872
Joy 93	442 288	5	6S	26E	318041
Joy 94	442 290	5	6S	26E	318042
Joy 95	442 292	5	6S	26E	318043
Joy 96	442 294	5	6S	26E	318044
Joy 97	442 296	5	6S	26E	318045
Joy 98	442 298	5	6S	26E	318046
Joy 99	442 300	5	6S	26E	318047
Joy 100	442 302	5	6S	26E	318048
Joy 101	442 304	5	6S	26E	318049
Joy 102	442 306	5	6S	26E	318050
Joy 103	442 308	5	6S	26E	318051
Joy 104	442 310	5	6S	26E	318052
Joy 105	442 312	5	6S	26E	318053
Joy 106	442 314	4	6S	26E	318054
Joy 107	442 316	4	6S	26E	318055
Joy 108	442 318	4	6S	26E	318056
Joy 109	442 320	4	6S	26E	318057
Joy 110	454 4	8	6S	26E	324842
Joy 111	454 6	8	6S	26E	324843
Joy 112	454 8	8	6S	26E	324844
Joy 113	454 10	8	6S	26E	324845
Joy 114	454 12	8	6S	26E	324846
Joy 115	454 14	8	6S	26E	324847
Joy 116	454 16	8	6S	26E	324848
Joy 117	454 18	8	6S	26E	324849
Joy 118	454 20	8	6S	26E	324850
Joy 119	454 22	8	6S	26E	324851
Joy 120	454 24	8	6S	26E	324852
Joy 121	454 26	8	6S	26E	324853
Joy 122	454 28	8	6S	26E	324854
Joy 123	454 30	8	6S	26E	324855
Joy 124	454 32	8	6S	26E	324856
Joy 125	454 34	9	6S	26E	324857
Joy 126	454 36	9	6S	26E	324858
Joy 127	454 38	9	6S	26E	324859
Joy 128	454 40	9	6S	26E	324860
Joy 129	454 42	9	6S	26E	324861
Joy 130	454 44	9	6S	26E	324862
Joy 131	454 46	9	6S	26E	324863

RECEIVED
 BUREAU OF
 LAND MANAGEMENT
 APR 15 9 19 AM '98

44

44
 55

ENTERED BY COMPUTER

- F3 -

VERIFIED

AK 4/18/98

7/2/98

44
55

CLAIM NAME	BOOK & PAGE	Sec.	T	R	AMC NUMBER
Joy 132	454 48	9	6S	26E	324864
Joy 133	454 50	9	6S	26E	324865
Joy 134	460 459	8	6S	26E	326466
Joy 135	460 461	8	6S	26E	326467
Joy 136	460 463	8	6S	26E	326468
Joy 137	460 465	8	6S	26E	326469
Joy 138	460 467	8	6S	26E	326470
Joy 139	460 469	8	6S	26E	326471
Joy 140	460 471	17	6S	26E	326472
Joy 141	460 473	17	6S	26E	326473
Joy 142	460 475	9	6S	26E	326474
Joy 143	460 477	9	6S	26E	326475
Joy 144	461 126	9	6S	26E	326592
Joy 145	460 481	9	6S	26E	326477
Joy 146	460 483	9	6S	26E	326478
Joy 147	460 485	9	6S	26E	326479
Joy 148	460 487	9	6S	26E	326480
Joy 149	460 489	9	6S	26E	326481
Joy 150 Amended	471 649	9	6S	26E	326482
Joy 151 Amended	471 651	9	6S	26E	326483
Joy 152 Amended	471 653	9	6S	26E	326484
Joy 153 Amended	471 655	9	6S	26E	326485
Joy 154 Amended	471 657	9	6S	26E	326486
Joy 155 Amended	471 659	9	6S	26E	326487
Joy 156 Amended	471 661	9	6S	26E	326488
Joy 157 Amended	471 663	9	6S	26E	326489
Joy 158 Amended	471 665	9	6S	26E	326490
Joy 159 Amended	471 667	9	6S	26E	326491
Joy 160	471 535	10	6S	26E	329094
Joy 161	471 537	10	6S	26E	329095
Joy 162	471 539	10	6S	26E	329096
Joy 163	471 541	10	6S	26E	329097
Joy 164	471 543	10	6S	26E	329098
Joy 165	471 545	10	6S	26E	329099
Joy 166	471 547	10	6S	26E	329100
Joy 167	471 549	10	6S	26E	329101
Joy 168	471 551	10	6S	26E	329102
Joy 169	471 553	10	6S	26E	329103
Joy 170	471 555	10	6S	26E	329104
Joy 171	471 557	10	6S	26E	329105
Joy 172	471 559	10	6S	26E	329106
Joy 173	471 561	10	6S	26E	329107

RECEIVED
BUREAU OF
LAND MANAGEMENT
JUN 15 9 20 AM '98

4/2

4/2
5/15/98

ENTERED IN
10/18/98

VERIFIED
7/1/98

CLAIM NAME	BOOK & PAGE	Sec.	T	R	AMC NUMBER
Joy 174	471 563	10	6S	26E	329108
Joy 175	471 565	10	6S	26E	329109
Joy 176	471 567	10	6S	26E	329110
Joy 177	471 569	10	6S	26E	329111
Joy 178	471 571	10	6S	26E	329112
Joy 179	471 573	10	6S	26E	329113
Joy 180	471 575	10	6S	26E	329114
Joy 181	471 577	10	6S	26E	329115
Joy 182	471 579	10	6S	26E	329116
Joy 183	471 581	10	6S	26E	329117
Joy 184	471 583	10	6S	26E	329118
Joy 185	471 585	10	6S	26E	329119
Joy 186	471 587	10	6S	26E	329120
Joy 187	471 589	10	6S	26E	329121
Joy 188	471 591	10	6S	26E	329122
Joy 189	471 593	10	6S	26E	329123
Joy 190	471 595	11	6S	26E	329124
Joy 191	471 597	11	6S	26E	329125
Joy 192	471 599	11	6S	26E	329126
Joy 193	471 601	11	6S	26E	329127
Joy 194	471 603	11	6S	26E	329128
Joy 195	471 605	11	6S	26E	329129
Joy 196	471 607	11	6S	26E	329130
Joy 197	471 609	11	6S	26E	329131
Joy 198	471 611	3	6S	26E	329132
Joy 199	471 613	3	6S	26E	329133
Joy 200	471 615	3	6S	26E	329134
Joy 201	471 617	3	6S	26E	329135
Joy 202	471 619	3	6S	26E	329136
Joy 203A	481 907	3	6S	26E	329137
Joy 204	471 623	3	6S	26E	329138
Joy 205A	481 909	3	6S	26E	329139
Joy 206A	481 911	2	6S	26E	329140
Joy 207A	481 913	2	6S	26E	329141
Joy 208A	481 915	2	6S	26E	329142
Joy 209A	481 917	2	6S	26E	329143
Joy 210A	481 919	2	6S	26E	329144
Joy 211	481 921	2	6S	26E	330967
Joy 212A	481 923	2	6S	26E	329145
Joy 213	481 925	2	6S	26E	330968
Joy 214	478 215	2	6S	26E	330969
Joy 215	478 217	2	6S	26E	330970
Joy 216	478 219	2	6S	26E	330971

RECEIVED
BUREAU OF
LAND MANAGEMENT
JUN 15 9 20 AM '98

43

ENTERED IN

6/18/98

- F5 -

VERIFIED

7/19/98

43
DS

CLAIM NAME BOOK & PAGE Sec. T R AMC NUMBER

Joy 217	478	221	2	6S	26E	330972
Joy 218	478	223	2	6S	26E	330973
Joy 219	481	927	2	6S	26E	330974
Joy 220	481	929	2	6S	26E	330975
Joy 221	481	931	2	6S	26E	330976
Joy 222	478	231	1	6S	26E	330977
Joy 223	478	233	1	6S	26E	330978
Joy 224	481	889	34	5S	26E	330979
Joy 225	478	77	34	5S	26E	330980
Joy 226	481	891	34	5S	26E	330981
Joy 227	481	893	34	5S	26E	330982
Joy 228	478	83	34	5S	26E	330983
Joy 229	478	85	2	6S	26E	330984
Joy 230	478	87	2	6S	26E	330985
Joy 231	481	895	2	6S	26E	330986
Joy 232	478	91	2	6S	26E	330987
Joy 233	478	93	2	6S	26E	330988
Joy 234	478	95	2	6S	26E	330989
Joy 235	478	97	2	6S	26E	330990
Joy 236	478	99	2	6S	26E	330991
Joy 237	481	897	2	6S	26E	330992
Joy 238	478	103	2	6S	26E	330993
Joy 239	481	899	2	6S	26E	330994
Joy 240	478	107	2	6S	26E	330995
Joy 241	481	901	34	5S	26E	330996
Joy 242	478	111	34	5S	26E	330997
Joy 243	481	903	34	5S	26E	330998
Joy 244	478	115	34	5S	26E	330999
Joy 245	481	905	34	5S	26E	331000
Joy 246	478	119	34	5S	26E	331001
Joy 247	478	121	34	5S	26E	331002
Joy 248	478	123	34	5S	26E	331003
Joy 249	478	125	34	5S	26E	331004
Joy 250	478	127	34	5S	26E	331005
Joy 251	478	129	2	6S	26E	331006
Joy 252	478	131	2	6S	26E	331007
Joy 253	478	133	2	6S	26E	331008
Joy 254	478	135	2	6S	26E	331009
Joy 255	478	137	2	6S	26E	331010
Joy 256	478	139	2	6S	26E	331011
Joy 257	478	141	2	6S	26E	331012
Joy 258	478	143	2	6S	26E	331013
Joy 259	478	145	2	6S	26E	331014
Joy 260	478	147	2	6S	26E	331015
Joy 261	478	149	2	6S	26E	331016
Joy 262	478	151	2	6S	26E	331017

RECEIVED
BUREAU OF
LAND MANAGEMENT
JUN 15 9 20 AM '98

46

46
2/1/98

46
KS

ENTERED BY COMPUTER

6/18/98

- F6 -

VERIFIED
7/1/98

CLAIM NAME	BOOK & PAGE	Sec.	T	R	AMC NUMBER
Joy 263	478 153	35	5S	26E	331018
Joy 264	478 155	35	5S	26E	331019
Joy 266	478 157	35	5S	26E	331020
Joy 267	478 159	35	5S	26E	331021
Joy 268	478 161	35	5S	26E	331022
Joy 269	478 163	35	5S	26E	331023
Joy 270	478 165	35	5S	26E	331024
Joy 271	478 167	35	5S	26E	331025
Joy 272	478 169	35	5S	26E	331026
Joy 273	478 235	1	6S	26E	331027
Joy 274	478 171	1	6S	26E	331028
Joy 275	478 173	1	6S	26E	331029
Joy 276	478 175	1	6S	26E	331030
Joy 277	478 177	1	6S	26E	331031
Joy 278	478 179	1	6S	26E	331032
Joy 279	478 181	1	6S	26E	331033
Joy 280	478 183	35	5S	26E	331034
Joy 281	478 185	35	5S	26E	331035
Joy 282	478 237	36	5S	26E	331036
Joy 283	478 239	36	5S	26E	331037
Joy 284	481 887	3	6S	26E	331038
Joy 285	483 765	15	6S	26E	331727
Joy 286	483 767	15	6S	26E	331728
Joy 287	483 769	15	6S	26E	331729
Joy 288	483 771	15	6S	26E	331730
Joy 289	483 773	15	6S	26E	331731
Joy 290	483 775	15	6S	26E	331732
Joy 291	483 777	15	6S	26E	331733
Joy 292	483 779	15	6S	26E	331734
Joy 293	483 781	15	6S	26E	331735
Joy 294	483 783	15	6S	26E	331736
Joy 295	483 785	15	6S	26E	331737
Joy 296	483 787	15	6S	26E	331738
Joy 297	483 789	15	6S	26E	331739
Joy 298	483 791	15	6S	26E	331740
Joy 299	483 793	15	6S	26E	331741
Joy 300	483 795	15	6S	26E	331742
Joy 301	483 797	15	6S	26E	331743
Joy 302	483 799	15	6S	26E	331744
Joy 303	483 801	14	6S	26E	331745
Joy 304	483 803	14	6S	26E	331746
Joy 305	483 805	14	6S	26E	331747
Joy 306	483 807	14	6S	26E	331748
Joy 307	483 809	14	6S	26E	331749

RECEIVED
BUREAU OF
LAND MANAGEMENT
JUN 15 9 30 AM '98

44

44
J...

ENTERED IN COMPUTER - F7 -

6/18/98

VERIFIED

7/1/98

44
5

CLAIM NAME	BOOK & PAGE	Sec.	T	R	AMC NUMBER
Joy 308	483 811	14	6S	26E	331750
Joy 309	483 813	14	6S	26E	331751
Joy 310	483 815	14	6S	26E	331752
Joy 312	483 817	14	6S	26E	331753

Handwritten initials and scribbles

RECEIVED
 BUREAU OF
 LAND MANAGEMENT
 JUN 15 9 20 AM '99
 ARIZONA
 STATE OFFICE
 PHOENIX, AZ 85004

(H)


ENTERED IN COMPUTER
 6/18/98
[Signature]

VERIFIED
 7/2/98
[Signature]

EXHIBIT G
LONE STAR MINING DISTRICT
Graham County

[LODE (10)]

CLAIM NAME	BOOK & PAGE	Sec.	T	R	AMC NUMBER
LOCK 1	471 669	35	5S	26E	329146
LOCK 2	471 671	35	5S	26E	329147
LOCK 3	471 673	35	5S	26E	329148
LOCK 4A	478 255	35	5S	26E	329149
LOCK 5	471 677	35	5S	26E	329150
LOCK 6A	478 257	35	5S	26E	329151
LOCK 7A	478 259	35	5S	26E	329152
LOCK 8A	478 261	35	5S	26E	329153
LOCK 9	471 685	35	5S	26E	329154
LOCK 10	471 687	35	5S	26E	329155


 JUN 15 9 20 AM '99
 ARIZONA
 STATE OFFICE
 PHOENIX, ARIZONA
 RECEIVED
 BUREAU OF
 LAND MANAGEMENT

ENTERED IN COMPUTER
 6/18/98 *LL*

VERIFIED
 6/17/98 *Jr*

10

EXHIBIT H
LONE STAR MINING DISTRICT
 Graham County

RECEIVED
 BUREAU OF
 LAND MANAGEMENT
 JUN 15 9 20 AM '98
 ARIZONA
 STATE OFFICE
 PHOENIX, ARIZONA

[LODE (102)]

CLAIM NAME	BOOK & PAGE	Sec.	T	R	AMC NUMBER
MG 1	471 475	20	5S	26E	329064
MG 2	471 477	20	5S	26E	329065
MG 3	471 479	20	5S	26E	329066
MG 4	471 481	20	5S	26E	329067
MG 5	471 483	20	5S	26E	329068
MG 16	471 485	20	5S	26E	329069
MG 17	471 487	20	5S	26E	329070
MG 18	471 489	20	5S	26E	329071
MG 19	471 491	20	5S	26E	329072
MG 20	471 493	20	5S	26E	329073
MG 21	471 495	20	5S	26E	329074
MG 22	471 497	20	5S	26E	329075
MG 23	471 499	20	5S	26E	329076
MG 24	471 501	20	5S	26E	329077
MG 25	471 503	20	5S	26E	329078
MG 57	453 861	30	5S	26E	324866
MG 58	453 863	30	5S	26E	324867
MG 59	453 865	30	5S	26E	324868
MG 60	453 867	30	5S	26E	324869
MG 61	453 869	30	5S	26E	324870
MG 62	453 871	30	5S	26E	324871
MG 63	453 873	30	5S	26E	324872
MG 64	453 875	30	5S	26E	324873
MG 65	453 877	30	5S	26E	324874
MG 66	453 879	30	5S	26E	324875
MG 67	453 881	30	5S	26E	324876
MG 68	453 883	30	5S	26E	324877
MG 69	453 885	30	5S	26E	324878
MG 70	453 887	30	5S	26E	324879
MG 71	453 889	30	5S	26E	324880
MG 72	453 891	30	5S	26E	324881
MG 73	453 893	30	5S	26E	324882
MG 74	453 895	30	5S	26E	324883
MG 75	471 505	19	5S	26E	329079
MG 76	471 507	19	5S	26E	329080
MG 77	471 509	19	5S	26E	329081
MG 78	471 511	19	5S	26E	329082
MG 79	471 513	19	5S	26E	329083

38

34 June 1998

38
55

ENTERED
 6/18/98

VERIFIED
 7/7/98

CLAIM NAME	BOOK & PAGE	Sec.	T	R	AMC NUMBER
MG 80	471 515	19	5S	26E	329084
MG 81	471 517	19	5S	26E	329085
MG 82	471 519	19	5S	26E	329086
MG 83	471 521	19	5S	26E	329087
MG 84	471 523	19	5S	26E	329088
MG 113	453 921	30	5S	26E	324884
MG 114	453 923	30	5S	26E	324885
MG 115	453 925	30	5S	26E	324886
MG 116	453 927	30	5S	26E	324887
MG 117	453 929	30	5S	26E	324888
MG 118	453 931	30	5S	26E	324889
MG 119	453 897	30	5S	26E	324890
MG 120	453 899	30	5S	26E	324891
MG 121	453 901	30	5S	26E	324892
MG 122	453 903	30	5S	26E	324893
MG 123	453 905	30	5S	26E	324894
MG 124	453 907	30	5S	26E	324895
MG 125	453 909	30	5S	26E	324896
MG 126	453 911	30	5S	26E	324897
MG 127	453 913	30	5S	26E	324898
MG 128	453 915	30	5S	26E	324899
MG 129	453 917	30	5S	26E	324900
MG 130	453 919	30	5S	26E	324901
MG 131	471 525	19	5S	26E	329089
MG 133	471 527	19	5S	26E	329090
MG 135	471 529	19	5S	26E	329091
MG 137	471 531	19	5S	26E	329092
MG 139	471 533	19	5S	26E	329093
MG 179	453 933	25	5S	25E	324902
MG 180	453 935	25	5S	25E	324903
MG 181	453 937	25	5S	25E	324904
MG 182	453 939	25	5S	25E	324905
MG 183	453 941	25	5S	25E	324906
MG 184	453 943	25	5S	25E	324907
MG 185	453 945	25	5S	25E	324908
MG 186	453 947	25	5S	25E	324909
MG 187	453 949	25	5S	25E	324910
MG 188	453 951	25	5S	25E	324911
MG 189	453 953	25	5S	25E	324912

RECEIVED
BUREAU OF
LAND MANAGEMENT
JUN 25 9 20 AM '98

39

60118/98

ENTERED

COMPUTER

- H2 -

VERIFIED

[Signature]

60118/98

7/7/98 *[Signature]*

39

CLAIM NAME	BOOK & PAGE	Sec.	T	R	AMC NUMBER
MG 190	453 955	25	5S	25E	324913
MG 191	453 957	25	5S	25E	324914
MG 192	453 959	25	5S	25E	324915
MG 193	453 961	25	5S	25E	324916
MG 194	453 963	25	5S	25E	324917
MG 195	453 965	25	5S	25E	324918
MG 196	453 967	25	5S	25E	324919
MG 223	453 969	25	5S	25E	324920
MG 224	453 971	25	5S	25E	324921
MG 225	453 973	25	5S	25E	324922
MG 226	453 975	25	5S	25E	324923
MG 227	453 977	25	5S	25E	324924
MG 228	453 979	25	5S	25E	324925
MG 229	453 981	25	5S	25E	324926
MG 230	453 983	25	5S	25E	324927
MG 231	453 985	25	5S	25E	324928
MG 232	453 987	25	5S	25E	324929
MG 233	453 989	25	5S	25E	324930
MG 234	453 991	25	5S	25E	324931
MG 235	453 993	25	5S	25E	324932
MG 236	453 995	25	5S	25E	324933
MG 237	453 997	25	5S	25E	324934
MG 238	453 999	25	5S	25E	324935
MG 239	454 1-2	25	5S	25E	324936
MG 240	454 2A-3	25	5S	25E	324937

25

Trace
250

APPROVAL
STATE OFFICE
PHOENIX, AZ 85004

JUN 15 9 20 AM '99

RECEIVED
BUREAU OF
LAND MANAGEMENT

ENTERED IN COMPUTER

LL 6/18/98

VERIFIED

7/7/98 Jm

EXHIBIT I
LONE STAR MINING DISTRICT
Graham County

[LODE (10)]

CLAIM NAME	BOOK & PAGE	Sec.	T	R	AMC NUMBER
Spring No. 1	508 605	26	5S	26E	340904
Spring No. 2	508 606	26	5S	26E	340905
Spring No. 5	508 609	35	5S	26E	340908
Spring No. 7	508 611	26	5S	26E	340910
Spring No. 9	508 613	26	5S	26E	340912
Spring No. 11	508 615	26	5S	26E	340914
Spring No. 13	508 617	26	5S	26E	340916
Spring No. 15	508 619	26	5S	26E	340918
Spring No. 17	508 621	26	5S	26E	340920
Spring No. 19	508 623	26	5S	26E	340922

10
5S
11/1/98

RECEIVED
 BUREAU OF
 LAND MANAGEMENT
 JUN 15 9 20 AM '99
 ARIZONA
 STATE OFFICE
 PHOENIX, ARIZONA

ENTERED IN COMPUTER
6/18/98

VERIFIED
7/2/98

10

UNITED STATES
DEPARTMENT OF THE INTERIOR
BUREAU OF LAND MANAGEMENT

RECEIPT AND ACCOUNTING ADVICE

No. 2389356 04

LM/AZ 06/16/98

Subject: CLAIM MAINTENANCE FEE 1999 - 629 2 9 43 62,900.00

Applicant:
PHELPS DODGE MORENCI
4521 U S HIGHWAY 191
MORENCI AZ 85540-9795

Remitter: SAME
CK30281354

Assignor:

LEASE MANAGEMENT DATA										
<input type="checkbox"/> NEW <input type="checkbox"/> UPDATE <input type="checkbox"/> PAYMENT										
ORIGINAL SERIAL NO.	ASG.	TYPE	ST.	CTY.	FUND SYMBOL			ACRES/UNITS	RATE	
AMC 340497, ET AL										
AMOUNT	ANV. DATE	EXP. DATE	BILL CYC.	S/C	DISTRICT	NEXT BILL	MISC. DATA	U of M	ACTUAL UNITS	
ASSIGNMENT SERIAL NO.	ASG.	TYPE	ST.	CTY.	FUND SYMBOL			ACRES/UNITS	RATE	
AMOUNT	ANV. DATE	EXP. DATE	BILL CYC.	S/C	DISTRICT	NEXT BILL	MISC. DATA	U of M	ACTUAL UNITS	

APPLY REMITTANCE			
ACTION	FUND SYMBOL	CTY.	AMOUNT
FILING FEE			
RENTAL			
UNEARNED			
REFUND			
TOTAL			
AMOUNT DUE			

Remarks:

BY: _____ DATE: _____

Lease in Escrow?
 KGS?
 Auto Escalates?
 Auto Renew?

Of Interest?
 Operating Rights?
 Operator
 Bond Filed?

FOR MMS USE ONLY		
BILLEE	NUMBER	FOREST REFUGE
OCS SECTION		
CODE		

Amc 324842

340495

341052

July 7, 1997

344772

318041

340904

326456

140737

329014

331727

329146

329064

330967

ARIZONA
STATE OFFICE
PHOENIX, ARIZONA

JUL 15 10 13 AM '97

RECEIVED
BUREAU OF
LAND MANAGEMENT

CERTIFIED MAIL - Return Receipt Requested

Bureau of Land Management
Arizona State Office
P.O. Box 16563
Phoenix, AZ 85011-6563

RE: Payment of Annual Maintenance Fee

RB

Gentlemen:

This will serve as notice that Phelps Dodge Mining Company, a division of Phelps Dodge Corporation, whose address for the purposes of this filing is 4521 U.S. Highway 191, Morenci, AZ 85540-9795, intends to hold the mining claims and/or mill sites described on Exhibits A, B, C, D, E, F, G and H attached hereto for the assessment year ending September 1, 1998 by payment of the annual assessment fee of \$100 per claim or site. Payment of such amount is made herewith for such assessment year for each of the claims and sites, the name and BLM serial number of which, and the book and page or index of recording of the location notice in the official records of Graham County, AZ, of which, is set forth on Exhibits A, B, C, D, E, F, G and H attached hereto and by this reference incorporated herein.

Please copy (costs included in amount of enclosed check) and return all originals with date-time stamp and with receipt for payment to my attention at the above address.

PHELPS DODGE MINING COMPANY,
a division of Phelps Dodge Corporation

G.L. Jones

Gary L. Jones

(520) 865-4521, Ext. 1-6208#

Encl: Check #30271311

STATE OF ARIZONA)
) SS
County of Greenlee)

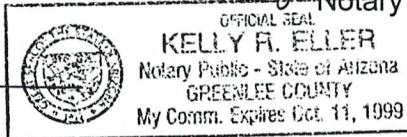
This instrument was acknowledged before me this 1st day of July, 1997, by Gary L. Jones, Property & Water Administrator, Morenci Branch of Phelps Dodge Mining Company, a division of Phelps Dodge Corporation, a New York corporation, for and on behalf of the corporation.

Kelly R. Eller

Notary Public

My Commission Expires:

Oct. 11, 1999



ENTERED IN COMPUTER

[Signature] 9/9/97

$622 \times 100.00 = 62,200.00$

EXHIBIT A
LONE STAR MINING DISTRICT
 Graham County

[LODE (40)]

CLAIM NAME	BOOK & PAGE	Sec.	T	R	AMC NUMBER
BH 3	510 081	26	5S	26E	340497
BH 4B	514 787	26	5S	26E	341652
BH 5	510 085	26	5S	26E	340499
BH 6B	514 789	26	5S	26E	341653
BH 7	510 089	26	5S	26E	340501
BH 8B	514 791	26	5S	26E	341654
BH 9	510 093	25	5S	26E	340503
BH 10B	514 793	25	5S	26E	341655
BH 11	510 097	25	5S	26E	340505
BH 12B	514 795	25	5S	26E	341656
BH 13	510 101	25	5S	26E	340507
BH 14B	514 797	25	5S	26E	341657
BH 15	510 105	25	5S	26E	340509
BH 16B	514 799	25	5S	26E	341658
BH 17	510 109	25	5S	26E	340511
BH 18B	514 801	25	5S	26E	341659
BH 19	510 113	25	5S	26E	340513
BH 20B	514 803	25	5S	26E	341660
BH 21	510 117	24	5S	26E	340515
BH 22B	514 805	24	5S	26E	341661
BH 25B	514 807	25	5S	26E	341662
BH 26B	514 809	25	5S	26E	341663
BH 27B	514 811	25	5S	26E	341664
BH 28B	514 813	25	5S	26E	341665
BH 29B	514 815	25	5S	26E	341666
BH 30B	514 817	25	5S	26E	341667
BH 31B	514 819	25	5S	26E	341668
BH 32B	514 821	25	5S	26E	341669
BH 33B	514 823	25	5S	26E	341670
BH 34B	514 825	25	5S	26E	341671
BH 35B	514 827	25	5S	26E	341672
BH 36B	514 829	25	5S	26E	341673
BH 37B	514 831	25	5S	26E	341674
BH 38B	514 833	25	5S	26E	341675
BH 39B	514 835	25	5S	26E	341676
BH 40B	514 837	25	5S	26E	341677
BH 41B	514 839	25	5S	26E	341678
BH 42B	514 841	25	5S	26E	341679
BH 43B	514 843	24	5S	26E	341680
BH 44B	514 845	24	5S	26E	341681

RECEIVED
 BUREAU OF
 LAND MANAGEMENT
 ARIZONA
 STATE OFFICE
 PHOENIX, ARIZONA

JUL 15 10 13 AM '97

RECEIVED
 BUREAU OF
 LAND MANAGEMENT

EXHIBIT B
LONE STAR MINING DISTRICT
Graham County

[LODE(56)]

CLAIM NAME	BOOK & PAGE	Sec.	T	R	AMC NUMBER
CHE 1	492 843	23	5S	25E	334772
CHE 2	492 845	23	5S	25E	334773
CHE 3	492 847	23	5S	25E	334774
CHE 4	492 849	23	5S	25E	334775
CHE 5	492 851	23	5S	25E	334776
CHE 6	492 853	23	5S	25E	334777
CHE 7	492 855	23	5S	25E	334778
CHE 8	492 857	23	5S	25E	334779
CHE 9	492 859	23	5S	25E	334780
CHE 10	492 861	23	5S	25E	334781
CHE 11	492 863	26	5S	25E	334782
CHE 12	492 865	26	5S	25E	334783
CHE 13	492 867	26	5S	25E	334784
CHE 14	492 869	26	5S	25E	334785
CHE 15	492 871	26	5S	25E	334786
CHE 16	492 873	26	5S	25E	334787
CHE 17	492 875	26	5S	25E	334788
CHE 18	492 877	26	5S	25E	334789
CHE 19	492 879	26	5S	25E	334790
CHE 20	492 881	26	5S	25E	334791
CHE 21	492 883	26	5S	25E	334792
CHE 22	492 885	26	5S	25E	334793
CHE 23	492 887	26	5S	25E	334794
CHE 24	492 889	26	5S	25E	334795
CHE 25	492 891	26	5S	25E	334796
CHE 26	492 893	26	5S	25E	334797
CHE 27	492 895	26	5S	25E	334798
CHE 28	492 897	26	5S	25E	334799
CHE 29	492 899	23	5S	25E	334800
CHE 30	492 901	23	5S	25E	334801
CHE 31	492 903	23	5S	25E	334802
CHE 32	492 905	23	5S	25E	334803
CHE 33	492 907	23	5S	25E	334804
CHE 34	492 909	23	5S	25E	334805
CHE 35	492 911	23	5S	25E	334806
CHE 36	492 913	23	5S	25E	334807
CHE 37	492 915	23	5S	25E	334808
CHE 38	492 917	23	5S	25E	334809
CHE 39	492 919	26	5S	25E	334810
CHE 40	492 921	26	5S	25E	334811
CHE 41	492 923	26	5S	25E	334812

Lone Star

RECEIVED
 BUREAU OF
 LAND MANAGEMENT
 ARIZONA
 STATE OFFICE
 PHOENIX, ARIZONA
 JUL 15 10 13 AM '97

CLAIM NAME	BOOK & PAGE	Sec.	T	R	AMC NUMBER
CHE 42	492 925	26	5S	25E	334813
CHE 43	492 927	26	5S	25E	334814
CHE 44	492 929	26	5S	25E	334815
CHE 45	492 931	26	5S	25E	334816
CHE 46	492 933	26	5S	25E	334817
CHE 47	492 935	26	5S	25E	334818
CHE 48	492 937	26	5S	25E	334819
CHE 49	492 939	26	5S	25E	334820
CHE 50	492 941	26	5S	25E	334821
CHE 51	492 943	26	5S	25E	334822
CHE 52	492 945	26	5S	25E	334823
CHE 53	492 947	26	5S	25E	334824
CHE 54	492 949	26	5S	25E	334825
CHE 55	492 951	26	5S	25E	334826
CHE 56	492 953	26	5S	25E	334827

RECEIVED
 BUREAU OF
 LAND MANAGEMENT
 Jul 15 10 13 AM '97
 ARIZONA
 STATE OFFICE
 PHOENIX, ARIZONA

EXHIBIT C
LONE STAR MINING DISTRICT
Graham County

[LODE (50)]

CLAIM NAME	BOOK & PAGE	Sec.	T	R	AMC NUMBER
Cliff 1R	510 001	22	5S	26E	340539
Cliff 2R	510 003	22	5S	26E	340540
Cliff 3R	510 005	22	5S	26E	340541
Cliff 4R	510 007	22	5S	26E	340542
Cliff 5R	442 322	22	5S	26E	318058
Cliff 6R	510 009	22	5S	26E	340543
Cliff 7R Amended	460 527	22	5S	26E	318059
Cliff 8R	510 011	22	5S	26E	340544
Cliff 9R	442 326	26	5S	26E	318060
Cliff 10R	442 328	26	5S	26E	318061
Cliff 11R	442 330	26	5S	26E	318062
Cliff 12R	442 332	26	5S	26E	318063
Cliff 13R	442 334	26	5S	26E	318064
Cliff 14R	442 336	26	5S	26E	318065
Cliff 15R	442 338	26	5S	26E	318066
Cliff 16R	442 340	26	5S	26E	318067
Cliff 17R Amended	460 529	26	5S	26E	318068
Cliff 18R Amended	460 531	26	5S	26E	318069
Cliff 19R Amended	460 533	26	5S	26E	318070
Cliff 20R Amended	460 535	26	5S	26E	326456
Cliff 21R Amended	460 537	26	5S	26E	318071
Cliff 22R Amended	460 539	26	5S	26E	326457
Cliff 23R	510 013	26	5S	26E	340545
Cliff 24R	510 015	26	5S	26E	340546
Cliff 25R	510 017	23	5S	26E	340547
Cliff 26R	510 019	23	5S	26E	340548
Cliff 27R	510 021	23	5S	26E	340549
Cliff 28R	510 023	23	5S	26E	340550
Cliff 29R	510 025	23	5S	26E	340551
Cliff 30R	510 027	23	5S	26E	340552
Cliff 31R	510 029	23	5S	26E	340553
Cliff 32R	510 031	23	5S	26E	340554

RECEIVED
 BUREAU OF LAND MANAGEMENT
 JUL 15 10 13 AM '97
 ARIZONA STATE OFFICE
 PHOENIX, ARIZONA

CLAIM NAME	BOOK & PAGE	Sec.	T	R	AMC NUMBER
Cliff 33R	442 350	26	5S	26E	318072
Cliff 34R	442 352	26	5S	26E	318073
Cliff 35R	442 354	26	5S	26E	318074
Cliff 36R	442 356	26	5S	26E	318075
Cliff 37R	442 358	26	5S	26E	318076
Cliff 41R Amended	532 749	23	5S	26E	340558
Cliff 42R Amended	532 751	23	5S	26E	340559
Cliff 43R Amended	532 753	23	5S	26E	340560
Cliff 44R Amended	532 755	23	5S	26E	340561
Cliff 45	510 047	23	5S	26E	340562
Cliff 46	510 049	23	5S	26E	340563
Cliff 59	510 051	23	5S	26E	340564
Cliff 60	510 053	23	5S	26E	340565
Cliff 61	510 055	23	5S	26E	340566
Cliff 62	510 057	23	5S	26E	340567
Cliff 63	510 059	23	5S	26E	340568
Cliff 64	510 061	14	5S	26E	340569
Cliff 65	510 063	14	5S	26E	340570

ARIZONA
STATE OFFICE
PHOENIX, ARIZONA

JUL 15 10 13 AM '97

RECEIVED
BUREAU OF
LAND MANAGEMENT

EXHIBIT D
LONE STAR MINING DISTRICT
Graham County

[LODE (44)]

CLAIM NAME	BOOK & PAGE	Sec.	T	R	AMC NUMBER
Easter #10	344 47	29	5S	26E	141201
Easter #11	344 49	29	5S	26E	141202
Easter #12	344 51	29	5S	26E	141203
Easter #13	344 53	29	5S	26E	141204
Easter #14	344 55	29	5S	26E	141205
Easter #15	344 57	29	5S	26E	141206
Easter #16	344 59	29	5S	26E	141207
Easter #17	344 61	29	5S	26E	141208
Easter #18	344 63	29	5S	26E	141209
Easter #19	344 65	29	5S	26E	141210
Easter #20	344 67	29	5S	26E	141211
Easter #21	344 69	29	5S	26E	141212
Easter #22	344 71	29	5S	26E	141213
Easter #23	344 73	29	5S	26E	141214
Easter #47	344 75	29	5S	26E	141215
Easter #48	344 77	29	5S	26E	141216
Easter #49	344 79	29	5S	26E	141217
Easter #50	344 81	29	5S	26E	141218
Easter #51	344 83	29	5S	26E	141219
Easter #56	344 85	29	5S	26E	141220
Easter #57	344 87	29	5S	26E	141221
Easter #58	344 89	28	5S	26E	141222
Easter #60	344 91	28	5S	26E	141223
Easter #61	344 93	28	5S	26E	141224
Chino #2	344 95	29	5S	26E	141225
Chino #3	344 97	29	5S	26E	141226
Chino #4	344 99	29	5S	26E	141227
Foothill #38	344 101	29	5S	26E	141228
Foothill #39	344 103	29	5S	26E	141229
Foothill #40	344 105	29	5S	26E	141230
Foothill #41	344 107	29	5S	26E	141231
Red Dyke #13	344 109	28	5S	26E	141232
Red Dyke #14	344 111	28	5S	26E	141233
Badger #1	344 113	28	5S	26E	141234
Badger #2	344 115	29	5S	26E	141235
Badger #3	344 117	28	5S	26E	141236
Badger #4	344 119	28	5S	26E	141237

RECEIVED
 BUREAU OF
 LAND MANAGEMENT
 APR 15 10 13 AM '97
 ARIZONA
 STATE OFFICE
 PHOENIX, ARIZONA

CLAIM NAME	BOOK & PAGE	Sec.	T	R	AMC NUMBER
Badger #5	344 121	28	5S	26E	141238
Badger #6	344 123	29	5S	26E	141239
Badger #7	344 125	29	5S	26E	141240
Badger #8	344 127	29	5S	26E	141241
Badger #9	344 129	29	5S	26E	141242
Badger #10	344 131	29	5S	26E	141243
Badger #11	344 133	29	5S	26E	141244

RECEIVED
BUREAU OF
LAND MANAGEMENT
JUL 15 10 13 AM '97
ARIZONA
STATE OFFICE
PHOENIX, ARIZONA

EXHIBIT E
LONE STAR MINING DISTRICT
Graham County

[LODE (310)]

CLAIM NAME	BOOK & PAGE	Sec.	T	R	AMC NUMBER
Joy 1	343 207	5	6S	26E	140781
Joy 2	343 209	5	6S	26E	140782
Joy 3	343 211	4	6S	26E	140783
Joy 4	343 213	4	6S	26E	140784
Joy 5	343 215	4	6S	26E	140785
Joy 6	343 217	4	6S	26E	140786
Joy 7	343 219	4	6S	26E	140787
Joy 8	343 221	4	6S	26E	140788
Joy 9	343 223	4	6S	26E	140789
Joy 10 Amended	343 225	4	6S	26E	140790
Joy 11 Amended	343 227	5	6S	26E	140791
Joy 12 Amended	343 229	5	6S	26E	140792
Joy 13 Amended	343 231	5	6S	26E	140793
Joy 14 Amended	343 233	5	6S	26E	140794
Joy 15 Amended	343 235	5	6S	26E	140795
Joy 16	343 237	33	5S	26E	140796
Joy 17	343 239	33	5S	26E	140797
Joy 18	343 241	33	5S	26E	140798
Joy 19	343 243	33	5S	26E	140799
Joy 20	343 245	33	5S	26E	140800
Joy 21	343 247	33	5S	26E	140801
Joy 22	343 249	33	5S	26E	140802
Joy 23	343 251	33	5S	26E	140803
Joy 24	343 253	33	5S	26E	140804
Joy 25	343 255	4	6S	26E	140805
Joy 26	343 257	4	6S	26E	140806
Joy 27	343 259	4	6S	26E	140807
Joy 28	343 261	4	6S	26E	140808
Joy 29	343 263	4	6S	26E	140809
Joy 30	343 265	4	6S	26E	140810
Joy 31	343 267	4	6S	26E	140811
Joy 32	343 269	4	6S	26E	140812
Joy 33	343 271	4	6S	26E	140813
Joy 34	343 273	4	6S	26E	140814
Joy 35	343 275	4	6S	26E	140815
Joy 36	343 277	4	6S	26E	140816
Joy 37 Amended	343 279	4	6S	26E	140817
Joy 38	343 281	4	6S	26E	140818
Joy 39 Amended	343 283	4	6S	26E	140819
Joy 40 Amended	343 285	4	6S	26E	140820
Joy 41	343 287	33	5S	26E	140821

ARIZONA
 STATE OFFICE
 PHOENIX, ARIZONA

JUL 15 10 13 AM '98

RECEIVED
 BUREAU OF
 LAND MANAGEMENT

CLAIM NAME	BOOK & PAGE	Sec.	T	R	AMC NUMBER
Joy 42	343 289	33	5S	26E	140822
Joy 43	343 291	33	5S	26E	140823
Joy 44	343 293	33	5S	26E	140824
Joy 45	343 295	33	5S	26E	140825
Joy 46	343 297	3	6S	26E	140826
Joy 47	343 299	3	6S	26E	140827
Joy 48	343 301	3	6S	26E	140828
Joy 49	343 303	3	6S	26E	140829
Joy 50	343 305	3	6S	26E	140830
Joy 51	343 307	3	6S	26E	140831
Joy 52	343 309	3	6S	26E	140832
Joy 53	343 311	3	6S	26E	140833
Joy 54	343 313	34	5S	26E	140834
Joy 55	343 315	34	5S	26E	140835
Joy 56	343 317	34	5S	26E	140836
Joy 57A	478 265	3	6S	26E	140837
Joy 58	343 321	3	6S	26E	140838
Joy 59A	481 933	3	6S	26E	140839
Joy 60	343 325	3	6S	26E	140840
Joy 61	343 327	3	6S	26E	140841
Joy 62	343 329	3	6S	26E	140842
Joy 63	343 331	3	6S	26E	140843
Joy 64	343 333	3	6S	26E	140844
Joy 65	343 335	3	6S	26E	140845
Joy 66	343 337	3	6S	26E	140846
Joy 67	343 339	3	6S	26E	140847
Joy 68	343 341	3	6S	26E	140848
Joy 69	343 343	3	6S	26E	140849
Joy 70	343 345	3	6S	26E	140850
Joy 71	343 347	3	6S	26E	140851
Joy 72 Amended	471 639	3	6S	26E	140852
Joy 73 Amended	471 641	10	6S	26E	140853
Joy 74 Amended	471 643	3	6S	26E	140854
Joy 75	343 355	34	5S	26E	140855
Joy 76A	481 881	3	6S	26E	140856
Joy 77A	481 883	3	6S	26E	140857
Joy 78A	481 885	3	6S	26E	140858
Joy 79 Amended	343 363	9	6S	26E	140859
Joy 80 Amended	471 645	10	6S	26E	140860
Joy 81 Amended	343 367	9	6S	26E	140861
Joy 82 Amended	471 647	9	6S	26E	140862
Joy 83 Amended	343 371	9	6S	26E	140863
Joy 84 Amended	343 373	9	6S	26E	140864
Joy 85 Amended	343 375	9	6S	26E	140865
Joy 86 Amended	343 377	8	6S	26E	140866
Joy 87 Amended	343 379	8	6S	26E	140867

RECEIVED
 BUREAU OF
 LAND MANAGEMENT
 PHOENIX, ARIZONA
 STATE OFFICE
 JUL 15 10 13 AM '97

CLAIM NAME	BOOK & PAGE	Sec.	T	R	AMC NUMBER
Joy 88 Amended	343 381	8	6S	26E	140868
Joy 89 Amended	343 383	8	6S	26E	140869
Joy 90 Amended	343 385	8	6S	26E	140870
Joy 91 Amended	343 387	8	6S	26E	140871
Joy 92 Amended	343 389	8	6S	26E	140872
Joy 93	442 288	5	6S	26E	318041
Joy 94	442 290	5	6S	26E	318042
Joy 95	442 292	5	6S	26E	318043
Joy 96	442 294	5	6S	26E	318044
Joy 97	442 296	5	6S	26E	318045
Joy 98	442 298	5	6S	26E	318046
Joy 99	442 300	5	6S	26E	318047
Joy 100	442 302	5	6S	26E	318048
Joy 101	442 304	5	6S	26E	318049
Joy 102	442 306	5	6S	26E	318050
Joy 103	442 308	5	6S	26E	318051
Joy 104	442 310	5	6S	26E	318052
Joy 105	442 312	5	6S	26E	318053
Joy 106	442 314	4	6S	26E	318054
Joy 107	442 316	4	6S	26E	318055
Joy 108	442 318	4	6S	26E	318056
Joy 109	442 320	4	6S	26E	318057
Joy 110	454 4	8	6S	26E	324842
Joy 111	454 6	8	6S	26E	324843
Joy 112	454 8	8	6S	26E	324844
Joy 113	454 10	8	6S	26E	324845
Joy 114	454 12	8	6S	26E	324846
Joy 115	454 14	8	6S	26E	324847
Joy 116	454 16	8	6S	26E	324848
Joy 117	454 18	8	6S	26E	324849
Joy 118	454 20	8	6S	26E	324850
Joy 119	454 22	8	6S	26E	324851
Joy 120	454 24	8	6S	26E	324852
Joy 121	454 26	8	6S	26E	324853
Joy 122	454 28	8	6S	26E	324854
Joy 123	454 30	8	6S	26E	324855
Joy 124	454 32	8	6S	26E	324856
Joy 125	454 34	9	6S	26E	324857
Joy 126	454 36	9	6S	26E	324858
Joy 127	454 38	9	6S	26E	324859
Joy 128	454 40	9	6S	26E	324860
Joy 129	454 42	9	6S	26E	324861
Joy 130	454 44	9	6S	26E	324862
Joy 131	454 46	9	6S	26E	324863

RECEIVED
 BUREAU OF
 LAND MANAGEMENT
 PHOENIX, ARIZONA
 STATE OFFICE
 ARIZONA
 JUL 15 10 13 AM '91

CLAIM NAME	BOOK & PAGE	Sec.	T	R	AMC NUMBER
Joy 132	454 48	9	6S	26E	324864
Joy 133	454 50	9	6S	26E	324865
Joy 134	460 459	8	6S	26E	326466
Joy 135	460 461	8	6S	26E	326467
Joy 136	460 463	8	6S	26E	326468
Joy 137	460 465	8	6S	26E	326469
Joy 138	460 467	8	6S	26E	326470
Joy 139	460 469	8	6S	26E	326471
Joy 140	460 471	17	6S	26E	326472
Joy 141	460 473	17	6S	26E	326473
Joy 142	460 475	9	6S	26E	326474
Joy 143	460 477	9	6S	26E	326475
Joy 144	461 126	9	6S	26E	326592
Joy 145	460 481	9	6S	26E	326477
Joy 146	460 483	9	6S	26E	326478
Joy 147	460 485	9	6S	26E	326479
Joy 148	460 487	9	6S	26E	326480
Joy 149	460 489	9	6S	26E	326481
Joy 150 Amended	471 649	9	6S	26E	326482
Joy 151 Amended	471 651	9	6S	26E	326483
Joy 152 Amended	471 653	9	6S	26E	326484
Joy 153 Amended	471 655	9	6S	26E	326485
Joy 154 Amended	471 657	9	6S	26E	326486
Joy 155 Amended	471 659	9	6S	26E	326487
Joy 156 Amended	471 661	9	6S	26E	326488
Joy 157 Amended	471 663	9	6S	26E	326489
Joy 158 Amended	471 665	9	6S	26E	326490
Joy 159 Amended	471 667	9	6S	26E	326491
Joy 160	471 535	10	6S	26E	329094
Joy 161	471 537	10	6S	26E	329095
Joy 162	471 539	10	6S	26E	329096
Joy 163	471 541	10	6S	26E	329097
Joy 164	471 543	10	6S	26E	329098
Joy 165	471 545	10	6S	26E	329099
Joy 166	471 547	10	6S	26E	329100
Joy 167	471 549	10	6S	26E	329101
Joy 168	471 551	10	6S	26E	329102
Joy 169	471 553	10	6S	26E	329103
Joy 170	471 555	10	6S	26E	329104
Joy 171	471 557	10	6S	26E	329105
Joy 172	471 559	10	6S	26E	329106
Joy 173	471 561	10	6S	26E	329107

RECEIVED
 BUREAU OF
 LAND MANAGEMENT
 JUL 15 10 13 AM '65
 ARIZONA
 STATE OFFICE
 PHOENIX, ARIZONA

CLAIM NAME	BOOK & PAGE	Sec.	T	R	AMC NUMBER
------------	-------------	------	---	---	------------

Joy 174	471 563	10	6S	26E	329108
Joy 175	471 565	10	6S	26E	329109
Joy 176	471 567	10	6S	26E	329110
Joy 177	471 569	10	6S	26E	329111
Joy 178	471 571	10	6S	26E	329112
Joy 179	471 573	10	6S	26E	329113
Joy 180	471 575	10	6S	26E	329114
Joy 181	471 577	10	6S	26E	329115
Joy 182	471 579	10	6S	26E	329116
Joy 183	471 581	10	6S	26E	329117
Joy 184	471 583	10	6S	26E	329118
Joy 185	471 585	10	6S	26E	329119
Joy 186	471 587	10	6S	26E	329120
Joy 187	471 589	10	6S	26E	329121
Joy 188	471 591	10	6S	26E	329122
Joy 189	471 593	10	6S	26E	329123
Joy 190	471 595	11	6S	26E	329124
Joy 191	471 597	11	6S	26E	329125
Joy 192	471 599	11	6S	26E	329126
Joy 193	471 601	11	6S	26E	329127
Joy 194	471 603	11	6S	26E	329128
Joy 195	471 605	11	6S	26E	329129
Joy 196	471 607	11	6S	26E	329130
Joy 197	471 609	11	6S	26E	329131
Joy 198	471 611	3	6S	26E	329132
Joy 199	471 613	3	6S	26E	329133
Joy 200	471 615	3	6S	26E	329134
Joy 201	471 617	3	6S	26E	329135
Joy 202	471 619	3	6S	26E	329136
Joy 203A	481 907	3	6S	26E	329137
Joy 204	471 623	3	6S	26E	329138
Joy 205A	481 909	3	6S	26E	329139
Joy 206A	481 911	2	6S	26E	329140
Joy 207A	481 913	2	6S	26E	329141
Joy 208A	481 915	2	6S	26E	329142
Joy 209A	481 917	2	6S	26E	329143
Joy 210A	481 919	2	6S	26E	329144
Joy 211	481 921	2	6S	26E	330967
Joy 212A	481 923	2	6S	26E	329145
Joy 213	481 925	2	6S	26E	330968
Joy 214	478 215	2	6S	26E	330969
Joy 215	478 217	2	6S	26E	330970
Joy 216	478 219	2	6S	26E	330971

RECEIVED
 BUREAU OF
 LAND MANAGEMENT
 JUN 15 10 12 AM '99
 ARIZONA
 STATE OFFICE
 PHOENIX, ARIZONA

CLAIM NAME	BOOK & PAGE	Sec.	T	R	AMC NUMBER
Joy 217	478 221	2	6S	26E	330972
Joy 218	478 223	2	6S	26E	330973
Joy 219	481 927	2	6S	26E	330974
Joy 220	481 929	2	6S	26E	330975
Joy 221	481 931	2	6S	26E	330976
Joy 222	478 231	1	6S	26E	330977
Joy 223	478 233	1	6S	26E	330978
Joy 224	481 889	34	5S	26E	330979
Joy 225	478 77	34	5S	26E	330980
Joy 226	481 891	34	5S	26E	330981
Joy 227	481 893	34	5S	26E	330982
Joy 228	478 83	34	5S	26E	330983
Joy 229	478 85	2	6S	26E	330984
Joy 230	478 87	2	6S	26E	330985
Joy 231	481 895	2	6S	26E	330986
Joy 232	478 91	2	6S	26E	330987
Joy 233	478 93	2	6S	26E	330988
Joy 234	478 95	2	6S	26E	330989
Joy 235	478 97	2	6S	26E	330990
Joy 236	478 99	2	6S	26E	330991
Joy 237	481 897	2	6S	26E	330992
Joy 238	478 103	2	6S	26E	330993
Joy 239	481 899	2	6S	26E	330994
Joy 240	478 107	2	6S	26E	330995
Joy 241	481 901	34	5S	26E	330996
Joy 242	478 111	34	5S	26E	330997
Joy 243	481 903	34	5S	26E	330998
Joy 244	478 115	34	5S	26E	330999
Joy 245	481 905	34	5S	26E	331000
Joy 246	478 119	34	5S	26E	331001
Joy 247	478 121	34	5S	26E	331002
Joy 248	478 123	34	5S	26E	331003
Joy 249	478 125	34	5S	26E	331004
Joy 250	478 127	34	5S	26E	331005
Joy 251	478 129	2	6S	26E	331006
Joy 252	478 131	2	6S	26E	331007
Joy 253	478 133	2	6S	26E	331008
Joy 254	478 135	2	6S	26E	331009
Joy 255	478 137	2	6S	26E	331010
Joy 256	478 139	2	6S	26E	331011
Joy 257	478 141	2	6S	26E	331012
Joy 258	478 143	2	6S	26E	331013
Joy 259	478 145	2	6S	26E	331014
Joy 260	478 147	2	6S	26E	331015
Joy 261	478 149	2	6S	26E	331016
Joy 262	478 151	2	6S	26E	331017

RECEIVED
 BUREAU OF
 LAND MANAGEMENT
 JUL 15 10 13 AM '97
 ARIZONA
 STATE OFFICE
 PHOENIX, ARIZONA

CLAIM NAME	BOOK & PAGE	Sec.	T	R	AMC NUMBER
Joy 263	478 153	35	5S	26E	331018
Joy 264	478 155	35	5S	26E	331019
Joy 266	478 157	35	5S	26E	331020
Joy 267	478 159	35	5S	26E	331021
Joy 268	478 161	35	5S	26E	331022
Joy 269	478 163	35	5S	26E	331023
Joy 270	478 165	35	5S	26E	331024
Joy 271	478 167	35	5S	26E	331025
Joy 272	478 169	35	5S	26E	331026
Joy 273	478 235	1	6S	26E	331027
Joy 274	478 171	1	6S	26E	331028
Joy 275	478 173	1	6S	26E	331029
Joy 276	478 175	1	6S	26E	331030
Joy 277	478 177	1	6S	26E	331031
Joy 278	478 179	1	6S	26E	331032
Joy 279	478 181	1	6S	26E	331033
Joy 280	478 183	35	5S	26E	331034
Joy 281	478 185	35	5S	26E	331035
Joy 282	478 237	36	5S	26E	331036
Joy 283	478 239	36	5S	26E	331037
Joy 284	481 887	3	6S	26E	331038
Joy 285	483 765	15	6S	26E	331727
Joy 286	483 767	15	6S	26E	331728
Joy 287	483 769	15	6S	26E	331729
Joy 288	483 771	15	6S	26E	331730
Joy 289	483 773	15	6S	26E	331731
Joy 290	483 775	15	6S	26E	331732
Joy 291	483 777	15	6S	26E	331733
Joy 292	483 779	15	6S	26E	331734
Joy 293	483 781	15	6S	26E	331735
Joy 294	483 783	15	6S	26E	331736
Joy 295	483 785	15	6S	26E	331737
Joy 296	483 787	15	6S	26E	331738
Joy 297	483 789	15	6S	26E	331739
Joy 298	483 791	15	6S	26E	331740
Joy 299	483 793	15	6S	26E	331741
Joy 300	483 795	15	6S	26E	331742
Joy 301	483 797	15	6S	26E	331743
Joy 302	483 799	15	6S	26E	331744
Joy 303	483 801	14	6S	26E	331745
Joy 304	483 803	14	6S	26E	331746
Joy 305	483 805	14	6S	26E	331747
Joy 306	483 807	14	6S	26E	331748
Joy 307	483 809	14	6S	26E	331749

RECEIVED
 BUREAU OF
 LAND MANAGEMENT
 ARIZONA
 STATE OFFICE
 PHOENIX, ARIZONA
 JUN 15 10 13 AM '81

CLAIM NAME	BOOK & PAGE	Sec.	T	R	AMC NUMBER
Joy 308	483 811	14	6S	26E	331750
Joy 309	483 813	14	6S	26E	331751
Joy 310	483 815	14	6S	26E	331752
Joy 312	483 817	14	6S	26E	331753

RECEIVED
 BUREAU OF
 LAND MANAGEMENT
 Jul 15 10 12 AM '97
 ARIZONA
 STATE OFFICE
 PHOENIX, ARIZONA

EXHIBIT F
LONE STAR MINING DISTRICT
 Graham County

[LODE (10)]

CLAIM NAME	BOOK & PAGE	Sec.	T	R	AMC NUMBER
LOCK 1	471 669	35	5S	26E	329146
LOCK 2	471 671	35	5S	26E	329147
LOCK 3	471 673	35	5S	26E	329148
LOCK 4A	478 255	35	5S	26E	329149
LOCK 5	471 677	35	5S	26E	329150
LOCK 6A	478 257	35	5S	26E	329151
LOCK 7A	478 259	35	5S	26E	329152
LOCK 8A	478 261	35	5S	26E	329153
LOCK 9	471 685	35	5S	26E	329154
LOCK 10	471 687	35	5S	26E	329155

ARIZONA
 STATE OFFICE
 PHOENIX, ARIZONA

Jul 15 10 13 AM '97

RECEIVED
 BUREAU OF
 LAND MANAGEMENT

EXHIBIT G
LONE STAR MINING DISTRICT
Graham County

[LODE (102)]

CLAIM NAME	BOOK & PAGE	Sec.	T	R	AMC NUMBER
MG 1	471 475	20	5S	26E	329064
MG 2	471 477	20	5S	26E	329065
MG 3	471 479	20	5S	26E	329066
MG 4	471 481	20	5S	26E	329067
MG 5	471 483	20	5S	26E	329068
MG 16	471 485	20	5S	26E	329069
MG 17	471 487	20	5S	26E	329070
MG 18	471 489	20	5S	26E	329071
MG 19	471 491	20	5S	26E	329072
MG 20	471 493	20	5S	26E	329073
MG 21	471 495	20	5S	26E	329074
MG 22	471 497	20	5S	26E	329075
MG 23	471 499	20	5S	26E	329076
MG 24	471 501	20	5S	26E	329077
MG 25	471 503	20	5S	26E	329078
MG 57	453 861	30	5S	26E	324866
MG 58	453 863	30	5S	26E	324867
MG 59	453 865	30	5S	26E	324868
MG 60	453 867	30	5S	26E	324869
MG 61	453 869	30	5S	26E	324870
MG 62	453 871	30	5S	26E	324871
MG 63	453 873	30	5S	26E	324872
MG 64	453 875	30	5S	26E	324873
MG 65	453 877	30	5S	26E	324874
MG 66	453 879	30	5S	26E	324875
MG 67	453 881	30	5S	26E	324876
MG 68	453 883	30	5S	26E	324877
MG 69	453 885	30	5S	26E	324878
MG 70	453 887	30	5S	26E	324879
MG 71	453 889	30	5S	26E	324880
MG 72	453 891	30	5S	26E	324881
MG 73	453 893	30	5S	26E	324882
MG 74	453 895	30	5S	26E	324883
MG 75	471 505	19	5S	26E	329079
MG 76	471 507	19	5S	26E	329080
MG 77	471 509	19	5S	26E	329081
MG 78	471 511	19	5S	26E	329082
MG 79	471 513	19	5S	26E	329083

RECEIVED
 BUREAU OF
 LAND MANAGEMENT
 Jul 15 10 13 AM '97
 ARIZONA
 STATE OFFICE
 PHOENIX, ARIZONA

CLAIM NAME	BOOK & PAGE	Sec.	T	R	AMC NUMBER
MG 80	471 515	19	5S	26E	329084
MG 81	471 517	19	5S	26E	329085
MG 82	471 519	19	5S	26E	329086
MG 83	471 521	19	5S	26E	329087
MG 84	471 523	19	5S	26E	329088
MG 113	453 921	30	5S	26E	324884
MG 114	453 923	30	5S	26E	324885
MG 115	453 925	30	5S	26E	324886
MG 116	453 927	30	5S	26E	324887
MG 117	453 929	30	5S	26E	324888
MG 118	453 931	30	5S	26E	324889
MG 119	453 897	30	5S	26E	324890
MG 120	453 899	30	5S	26E	324891
MG 121	453 901	30	5S	26E	324892
MG 122	453 903	30	5S	26E	324893
MG 123	453 905	30	5S	26E	324894
MG 124	453 907	30	5S	26E	324895
MG 125	453 909	30	5S	26E	324896
MG 126	453 911	30	5S	26E	324897
MG 127	453 913	30	5S	26E	324898
MG 128	453 915	30	5S	26E	324899
MG 129	453 917	30	5S	26E	324900
MG 130	453 919	30	5S	26E	324901
MG 131	471 525	19	5S	26E	329089
MG 133	471 527	19	5S	26E	329090
MG 135	471 529	19	5S	26E	329091
MG 137	471 531	19	5S	26E	329092
MG 139	471 533	19	5S	26E	329093
MG 179	453 933	25	5S	25E	324902
MG 180	453 935	25	5S	25E	324903
MG 181	453 937	25	5S	25E	324904
MG 182	453 939	25	5S	25E	324905
MG 183	453 941	25	5S	25E	324906
MG 184	453 943	25	5S	25E	324907
MG 185	453 945	25	5S	25E	324908
MG 186	453 947	25	5S	25E	324909
MG 187	453 949	25	5S	25E	324910
MG 188	453 951	25	5S	25E	324911
MG 189	453 953	25	5S	25E	324912

RECEIVED
 BUREAU OF
 LAND MANAGEMENT
 ARIZONA
 STATE OFFICE
 PHOENIX, ARIZONA
 JUN 15 10 14 AM '97

CLAIM NAME	BOOK & PAGE	Sec.	T	R	AMC NUMBER
MG 190	453 955	25	5S	25E	324913
MG 191	453 957	25	5S	25E	324914
MG 192	453 959	25	5S	25E	324915
MG 193	453 961	25	5S	25E	324916
MG 194	453 963	25	5S	25E	324917
MG 195	453 965	25	5S	25E	324918
MG 196	453 967	25	5S	25E	324919
MG 223	453 969	25	5S	25E	324920
MG 224	453 971	25	5S	25E	324921
MG 225	453 973	25	5S	25E	324922
MG 226	453 975	25	5S	25E	324923
MG 227	453 977	25	5S	25E	324924
MG 228	453 979	25	5S	25E	324925
MG 229	453 981	25	5S	25E	324926
MG 230	453 983	25	5S	25E	324927
MG 231	453 985	25	5S	25E	324928
MG 232	453 987	25	5S	25E	324929
MG 233	453 989	25	5S	25E	324930
MG 234	453 991	25	5S	25E	324931
MG 235	453 993	25	5S	25E	324932
MG 236	453 995	25	5S	25E	324933
MG 237	453 997	25	5S	25E	324934
MG 238	453 999	25	5S	25E	324935
MG 239	454 1-2	25	5S	25E	324936
MG 240	454 2A-3	25	5S	25E	324937

RECEIVED
 BUREAU OF
 LAND MANAGEMENT
 Jul 15 10 14 AM '97
 ARIZONA
 STATE OFFICE
 PHOENIX, ARIZONA

EXHIBIT H
LONE STAR MINING DISTRICT
Graham County

[LODE (10)]

CLAIM NAME	BOOK & PAGE	Sec.	T	R	AMC NUMBER
Spring No. 1	508 605	26	5S	26E	340904
Spring No. 2	508 606	26	5S	26E	340905
Spring No. 5	508 609	35	5S	26E	340908
Spring No. 7	508 611	26	5S	26E	340910
Spring No. 9	508 613	26	5S	26E	340912
Spring No. 11	508 615	26	5S	26E	340914
Spring No. 13	508 617	26	5S	26E	340916
Spring No. 15	508 619	26	5S	26E	340918
Spring No. 17	508 621	26	5S	26E	340920
Spring No. 19	508 623	26	5S	26E	340922

RECEIVED
 BUREAU OF
 LAND MANAGEMENT
 JUL 15 10 14 AM '97
 ARIZONA
 STATE OFFICE
 PHOENIX, ARIZONA

UNITED STATES
DEPARTMENT OF THE INTERIOR
BUREAU OF LAND MANAGEMENT

RECEIPT AND ACCOUNTING ADVICE

NO. 2314989 04

Subject: CLAIM MAINTENANCE FEE 1998 (622)

TS/AZ 07/16/97

Applicant:

2 13 13 62,200.00

PHELPS DODGE MINING CO.
4521 U.S. HIGHWAY 191
MORENCI, AZ
85540-9795

CHECK #71311
Remitter: ADDRESS SAME

Assignor:

LEASE MANAGEMENT DATA										
<input type="checkbox"/> NEW <input type="checkbox"/> UPDATE <input type="checkbox"/> PAYMENT										
ORIGINAL SERIAL NO.	ASG.	TYPE	ST.	CTY.	FUND SYMBOL			ACRES/UNITS	RATE	
AMC340497 ET/AL										
AMOUNT	ANV. DATE	EXP. DATE	BILL CYC.	S/C	DISTRICT	NEXT BILL	MISC. DATA	U of M	ACTUAL UNITS	
ASSIGNMENT SERIAL NO.	ASG.	TYPE	ST.	CTY.	FUND SYMBOL			ACRES/UNITS	RATE	
AMOUNT	ANV. DATE	EXP. DATE	BILL CYC.	S/C	DISTRICT	NEXT BILL	MISC. DATA	U of M	ACTUAL UNITS	

APPLY REMITTANCE			
ACTION	FUND SYMBOL	CTY.	AMOUNT
FILING FEE			
RENTAL			
UNEARNED			
REFUND			
TOTAL			
AMOUNT DUE			

Remarks:

BY:

DATE:

- Lease in Escrow?
- KGS? Of Interest?
- Auto Escalates? Operating Rights?
- Auto Renew? Operator
- Bond Filed?

FOR MMS USE ONLY

BILLEE	FOREST REFUGE
NUMBER	
OCS SECTION	
CODE	

140737
318041
324842
326456
326592
329146
329094
329064
330967
331727
334772
340495

July 23, 1996

CERTIFIED MAIL - Return Receipt Requested

Bureau of Land Management
Arizona State Office
P.O. Box 16563
Phoenix, AZ 85011-6563

RE: Payment of Annual Maintenance Fee

Gentlemen:

This will serve as notice that Phelps Dodge Mining Company, a division of Phelps Dodge Corporation, whose address for the purposes of this filing is 4521 U.S. Highway 191, Morenci, AZ 85540-9795, intends to hold the mining claims and/or mill sites described on Exhibits A, B, C, D, E, F and G attached hereto for the assessment year ending September 1, 1997 by payment of the annual assessment fee of \$100 per claim or site. Payment of such amount is made herewith for such assessment year for each of the claims and sites, the name and BLM serial number of which, and the book and page or index of recording of the location notice in the official records of Graham County, AZ, of which, is set forth on Exhibits A, B, C, D, E, F and G attached hereto and by this reference incorporated herein.

Please copy (costs included in amount of enclosed check) and return all originals with date-time stamp and with receipt for payment to my attention at the above address.

PHELPS DODGE MINING COMPANY,
a division of Phelps Dodge Corporation

G.L. Jones

Gary L. Jones
(520) 865-4521, Ext. 1-208#

Encl: Check

RECEIVED
BUREAU OF
LAND MANAGEMENT

JUL 24 9 47 AM '96

ARIZONA
STATE OFFICE
PHOENIX, ARIZONA

STATE OF ARIZONA)
) SS
County of Greenlee)

This instrument was acknowledged before me this 11th day of July, 1996, by Gary L. Jones, Property & Water Administrator, Morenci Branch of Phelps Dodge Mining Company, a division of Phelps Dodge Corporation, a New York corporation, for and on behalf of the corporation.

Kelly R. Eller

My Commission Expires:

October 11, 1999

Notary Public
KELLY R. ELLER
Notary Public - State of Arizona
GREENLEE COUNTY
My Comm. Expires Oct. 11, 1999

EXHIBIT A
LONE STAR MINING DISTRICT
 Graham County

[LODE (44)]

CLAIM NAME	BOOK & PAGE	Sec.	T	R	AMC NUMBER
BH 1	510 077	36	5S	26E	340495
BH 2	510 079	35	5S	26E	340496
BH 3	510 081	26	5S	26E	340497
BH 4	510 083	26	5S	26E	340498
BH 5	510 085	26	5S	26E	340499
BH 6	510 087	26	5S	26E	340500
BH 7	510 089	26	5S	26E	340501
BH 8	510 091	26	5S	26E	340502
BH 9	510 093	25	5S	26E	340503
BH 10	510 095	25	5S	26E	340504
BH 11	510 097	25	5S	26E	340505
BH 12	510 099	25	5S	26E	340506
BH 13	510 101	25	5S	26E	340507
BH 14	510 103	25	5S	26E	340508
BH 15	510 105	25	5S	26E	340509
BH 16	510 107	25	5S	26E	340510
BH 17	510 109	25	5S	26E	340511
BH 18	510 111	25	5S	26E	340512
BH 19	510 113	25	5S	26E	340513
BH 20	510 115	25	5S	26E	340514
BH 21	510 117	24	5S	26E	340515
BH 22	510 119	24	5S	26E	340516
BH 23	510 121	36	5S	26E	340517
BH 24	510 123	36	5S	26E	340518
BH 25	510 125	25	5S	26E	340519
BH 26	510 127	25	5S	26E	340520
BH 27	510 129	25	5S	26E	340521
BH 28	510 131	25	5S	26E	340522
BH 29	510 133	25	5S	26E	340523
BH 30	510 135	25	5S	26E	340524
BH 31	510 137	25	5S	26E	340525
BH 32	510 139	25	5S	26E	340526
BH 33	510 141	25	5S	26E	340527
BH 34	510 143	25	5S	26E	340528
BH 35	510 145	25	5S	26E	340529
BH 36	510 147	25	5S	26E	340530
BH 37	510 149	25	5S	26E	340531
BH 38	510 151	25	5S	26E	340532
BH 39	510 153	25	5S	26E	340533
BH 40	510 155	25	5S	26E	340534
BH 41	510 157	25	5S	26E	340535

ARIZONA
 STATE OFFICE
 PHOENIX, ARIZONA

APR 24 9 47 AM '96

RECEIVED
 BUREAU OF
 LAND MANAGEMENT

41 s/m

CLAIM NAME	BOOK & PAGE	Sec.	T	AMC NUMBER
------------	-------------	------	---	------------

BH 42	510 159	25	5S 26E	340536
BH 43	510 161	24	5S 26E	340537
BH 44	510 163	24	5S 26E	340538

RECEIVED
 BUREAU OF
 LAND MANAGEMENT
 Jul 24 9 47 AM '96
 ARIZONA
 STATE OFFICE
 PHOENIX, ARIZONA

EXHIBIT B
LONE STAR MINING DISTRICT
 Graham County

[LODE(56)]

CLAIM NAME	BOOK & PAGE	Sec.	T	R	AMC NUMBER
CHE 1	492 843	23	5S	25E	334772
CHE 2	492 845	23	5S	25E	334773
CHE 3	492 847	23	5S	25E	334774
CHE 4	492 849	23	5S	25E	334775
CHE 5	492 851	23	5S	25E	334776
CHE 6	492 853	23	5S	25E	334777
CHE 7	492 855	23	5S	25E	334778
CHE 8	492 857	23	5S	25E	334779
CHE 9	492 859	23	5S	25E	334780
CHE 10	492 861	23	5S	25E	334781
CHE 11	492 863	26	5S	25E	334782
CHE 12	492 865	26	5S	25E	334783
CHE 13	492 867	26	5S	25E	334784
CHE 14	492 869	26	5S	25E	334785
CHE 15	492 871	26	5S	25E	334786
CHE 16	492 873	26	5S	25E	334787
CHE 17	492 875	26	5S	25E	334788
CHE 18	492 877	26	5S	25E	334789
CHE 19	492 879	26	5S	25E	334790
CHE 20	492 881	26	5S	25E	334791
CHE 21	492 883	26	5S	25E	334792
CHE 22	492 885	26	5S	25E	334793
CHE 23	492 887	26	5S	25E	334794
CHE 24	492 889	26	5S	25E	334795
CHE 25	492 891	26	5S	25E	334796
CHE 26	492 893	26	5S	25E	334797
CHE 27	492 895	26	5S	25E	334798
CHE 28	492 897	26	5S	25E	334799
CHE 29	492 899	23	5S	25E	334800
CHE 30	492 901	23	5S	25E	334801
CHE 31	492 903	23	5S	25E	334802
CHE 32	492 905	23	5S	25E	334803
CHE 33	492 907	23	5S	25E	334804
CHE 34	492 909	23	5S	25E	334805
CHE 35	492 911	23	5S	25E	334806
CHE 36	492 913	23	5S	25E	334807
CHE 37	492 915	23	5S	25E	334808
CHE 38	492 917	23	5S	25E	334809
CHE 39	492 919	26	5S	25E	334810
CHE 40	492 921	26	5S	25E	334811
CHE 41	492 923	26	5S	25E	334812

RECEIVED
 BUREAU OF
 LAND MANAGEMENT
 JUN 24 9 47 AM '96
 ARIZONA
 STATE OFFICE
 DENVER, ARIZONA

15

CLAIM NAME	BOOK & PAGE	Sec.	T	AMC NUMBER
------------	-------------	------	---	------------

CHE 42	492 925	26	5S	25E	334813
CHE 43	492 927	26	5S	25E	334814
CHE 44	492 929	26	5S	25E	334815
CHE 45	492 931	26	5S	25E	334816
CHE 46	492 933	26	5S	25E	334817
CHE 47	492 935	26	5S	25E	334818
CHE 48	492 937	26	5S	25E	334819
CHE 49	492 939	26	5S	25E	334820
CHE 50	492 941	26	5S	25E	334821
CHE 51	492 943	26	5S	25E	334822
CHE 52	492 945	26	5S	25E	334823
CHE 53	492 947	26	5S	25E	334824
CHE 54	492 949	26	5S	25E	334825
CHE 55	492 951	26	5S	25E	334826
CHE 56	492 953	26	5S	25E	334827

RECEIVED
 BUREAU OF
 LAND MANAGEMENT
 JUL 24 9 47 AM '96
 ARIZONA
 STATE OFFICE
 PHOENIX, ARIZONA

EXHIBIT C
LONE STAR MINING DISTRICT
 Graham County

[LODE (53)]

CLAIM NAME	BOOK & PAGE	Sec.	T	R	AMC NUMBER
Cliff 1R	510 001	22	5S	26E	340539
Cliff 2R	510 003	22	5S	26E	340540
Cliff 3R	510 005	22	5S	26E	340541
Cliff 4R	510 007	22	5S	26E	340542
Cliff 5R	442 322	22	5S	26E	318058
Cliff 6R	510 009	22	5S	26E	340543
Cliff 7R Amended	460 527	22	5S	26E	318059
Cliff 8R	510 011	22	5S	26E	340544
Cliff 9R	442 326	26	5S	26E	318060
Cliff 10R	442 328	26	5S	26E	318061
Cliff 11R	442 330	26	5S	26E	318062
Cliff 12R	442 332	26	5S	26E	318063
Cliff 13R	442 334	26	5S	26E	318064
Cliff 14R	442 336	26	5S	26E	318065
Cliff 15R	442 338	26	5S	26E	318066
Cliff 16R	442 340	26	5S	26E	318067
Cliff 17R Amended	460 529	26	5S	26E	318068
Cliff 18R Amended	460 531	26	5S	26E	318069
Cliff 19R Amended	460 533	26	5S	26E	318070
Cliff 20R Amended	460 535	26	5S	26E	326456
Cliff 21R Amended	460 537	26	5S	26E	318071
Cliff 22R Amended	460 539	26	5S	26E	326457
Cliff 23R	510 013	26	5S	26E	340545
Cliff 24R	510 015	26	5S	26E	340546
Cliff 25R	510 017	23	5S	26E	340547
Cliff 26R	510 019	23	5S	26E	340548
Cliff 27R	510 021	23	5S	26E	340549
Cliff 28R	510 023	23	5S	26E	340550
Cliff 29R	510 025	23	5S	26E	340551
Cliff 30R	510 027	23	5S	26E	340552
Cliff 31R	510 029	23	5S	26E	340553
Cliff 32R	510 031	23	5S	26E	340554

ARIZONA STATE OFFICE
 PHOENIX, ARIZONA

96. NOV 24 9 47 AM '96

RECEIVED
 BUREAU OF
 LAND MANAGEMENT

CLAIM NAME	BOOK & PAGE	Sec.	T	AMC NUMBER
------------	-------------	------	---	------------

Cliff 33R	442 350	26	5S	26E	318072
Cliff 34R	442 352	26	5S	26E	318073
Cliff 35R	442 354	26	5S	26E	318074
Cliff 36R	442 356	26	5S	26E	318075
Cliff 37R	442 358	26	5S	26E	318076
Cliff 38R	510 033	26	5S	26E	340555
Cliff 39R	510 035	26	5S	26E	340556
Cliff 40R	510 037	26	5S	26E	340557
Cliff 41R	510 039	23	5S	26E	340558
Cliff 42R	510 041	23	5S	26E	340559
Cliff 43R	510 043	23	5S	26E	340560
Cliff 44R	510 045	23	5S	26E	340561
Cliff 45	510 047	23	5S	26E	340562
Cliff 46	510 049	23	5S	26E	340563
Cliff 59	510 051	23	5S	26E	340564
Cliff 60	510 053	23	5S	26E	340565
Cliff 61	510 055	23	5S	26E	340566
Cliff 62	510 057	23	5S	26E	340567
Cliff 63	510 059	23	5S	26E	340568
Cliff 64	510 061	14	5S	26E	340569
Cliff 65	510 063	14	5S	26E	340570

RECEIVED
 BUREAU OF
 LAND MANAGEMENT
 JUL 24 9 47 AM '96
 ARIZONA
 STATE OFFICE
 PHOENIX, ARIZONA

21 9/96

EXHIBIT D
LONE STAR MINING DISTRICT
 Graham County

[LODE (44)]

CLAIM NAME	BOOK & PAGE	Sec.	T	R	AMC NUMBER
Easter #10	344 47	29	5S	26E	141201
Easter #11	344 49	29	5S	26E	141202
Easter #12	344 51	29	5S	26E	141203
Easter #13	344 53	29	5S	26E	141204
Easter #14	344 55	29	5S	26E	141205
Easter #15	344 57	29	5S	26E	141206
Easter #16	344 59	29	5S	26E	141207
Easter #17	344 61	29	5S	26E	141208
Easter #18	344 63	29	5S	26E	141209
Easter #19	344 65	29	5S	26E	141210
Easter #20	344 67	29	5S	26E	141211
Easter #21	344 69	29	5S	26E	141212
Easter #22	344 71	29	5S	26E	141213
Easter #23	344 73	29	5S	26E	141214
Easter #47	344 75	29	5S	26E	141215
Easter #48	344 77	29	5S	26E	141216
Easter #49	344 79	29	5S	26E	141217
Easter #50	344 81	29	5S	26E	141218
Easter #51	344 83	29	5S	26E	141219
Easter #56	344 85	29	5S	26E	141220
Easter #57	344 87	29	5S	26E	141221
Easter #58	344 89	28	5S	26E	141222
Easter #60	344 91	28	5S	26E	141223
Easter #61	344 93	28	5S	26E	141224
Chino #2	344 95	29	5S	26E	141225
Chino #3	344 97	29	5S	26E	141226
Chino #4	344 99	29	5S	26E	141227
Foothill #38	344 101	29	5S	26E	141228
Foothill #39	344 103	29	5S	26E	141229
Foothill #40	344 105	29	5S	26E	141230
Foothill #41	344 107	29	5S	26E	141231
Red Dyke #13	344 109	28	5S	26E	141232
Red Dyke #14	344 111	28	5S	26E	141233
Badger #1	344 113	28	5S	26E	141234
Badger #2	344 115	29	5S	26E	141235
Badger #3	344 117	28	5S	26E	141236
Badger #4	344 119	28	5S	26E	141237

ARIZONA
STATE OFFICE
PHOENIX, ARIZONA

APR 24 9 47 AM '96

RECEIVED
BUREAU OF
LAND MANAGEMENT

CLAIM NAME	BOOK & PAGE	Sec.	T	AMC NUMBER
Badger #5	344 121	28	5S 26E	141238
Badger #6	344 123	29	5S 26E	141239
Badger #7	344 125	29	5S 26E	141240
Badger #8	344 127	29	5S 26E	141241
Badger #9	344 129	29	5S 26E	141242
Badger #10	344 131	29	5S 26E	141243
Badger #11	344 133	29	5S 26E	141244

RECEIVED
 BUREAU OF
 LAND MANAGEMENT
 ARIZONA
 STATE OFFICE
 PHOENIX, ARIZONA
 JUL 24 9 47 AM '96

7-2m

EXHIBIT E
LONE STAR MINING DISTRICT
 Graham County

[LODE (310)]

RECEIVED
 BUREAU OF
 LAND MANAGEMENT
 ARIZONA
 STATE OFFICE
 PHOENIX, ARIZ
 JUL 24 9 47 AM '96

CLAIM NAME	BOOK & PAGE	Sec.	T	R	AMC NUMBER
Joy 1	343 207	5	6S	26E	140781
Joy 2	343 209	5	6S	26E	140782
Joy 3	343 211	4	6S	26E	140783
Joy 4	343 213	4	6S	26E	140784
Joy 5	343 215	4	6S	26E	140785
Joy 6	343 217	4	6S	26E	140786
Joy 7	343 219	4	6S	26E	140787
Joy 8	343 221	4	6S	26E	140788
Joy 9	343 223	4	6S	26E	140789
Joy 10 Amended	343 225	4	6S	26E	140790
Joy 11 Amended	343 227	5	6S	26E	140791
Joy 12 Amended	343 229	5	6S	26E	140792
Joy 13 Amended	343 231	5	6S	26E	140793
Joy 14 Amended	343 233	5	6S	26E	140794
Joy 15 Amended	343 235	5	6S	26E	140795
Joy 16	343 237	33	5S	26E	140796
Joy 17	343 239	33	5S	26E	140797
Joy 18	343 241	33	5S	26E	140798
Joy 19	343 243	33	5S	26E	140799
Joy 20	343 245	33	5S	26E	140800
Joy 21	343 247	33	5S	26E	140801
Joy 22	343 249	33	5S	26E	140802
Joy 23	343 251	33	5S	26E	140803
Joy 24	343 253	33	5S	26E	140804
Joy 25	343 255	4	6S	26E	140805
Joy 26	343 257	4	6S	26E	140806
Joy 27	343 259	4	6S	26E	140807
Joy 28	343 261	4	6S	26E	140808
Joy 29	343 263	4	6S	26E	140809
Joy 30	343 265	4	6S	26E	140810
Joy 31	343 267	4	6S	26E	140811
Joy 32	343 269	4	6S	26E	140812
Joy 33	343 271	4	6S	26E	140813
Joy 34	343 273	4	6S	26E	140814
Joy 35	343 275	4	6S	26E	140815
Joy 36	343 277	4	6S	26E	140816
Joy 37 Amended	343 279	4	6S	26E	140817
Joy 38	343 281	4	6S	26E	140818
Joy 39 Amended	343 283	4	6S	26E	140819
Joy 40 Amended	343 285	4	6S	26E	140820
Joy 41	343 287	33	5S	26E	140821

41 Sam

CLAIM NAME	BOOK & PAGE	Sec.	T	AMC NUMBER
------------	-------------	------	---	------------

Joy 42	343 289	33	5S	26E	140822
Joy 43	343 291	33	5S	26E	140823
Joy 44	343 293	33	5S	26E	140824
Joy 45	343 295	33	5S	26E	140825
Joy 46	343 297	3	6S	26E	140826
Joy 47	343 299	3	6S	26E	140827
Joy 48	343 301	3	6S	26E	140828
Joy 49	343 303	3	6S	26E	140829
Joy 50	343 305	3	6S	26E	140830
Joy 51	343 307	3	6S	26E	140831
Joy 52	343 309	3	6S	26E	140832
Joy 53	343 311	3	6S	26E	140833
Joy 54	343 313	34	5S	26E	140834
Joy 55	343 315	34	5S	26E	140835
Joy 56	343 317	34	5S	26E	140836
Joy 57A	478 265	3	6S	26E	140837
Joy 58	343 321	3	6S	26E	140838
Joy 59A	481 933	3	6S	26E	140839
Joy 60	343 325	3	6S	26E	140840
Joy 61	343 327	3	6S	26E	140841
Joy 62	343 329	3	6S	26E	140842
Joy 63	343 331	3	6S	26E	140843
Joy 64	343 333	3	6S	26E	140844
Joy 65	343 335	3	6S	26E	140845
Joy 66	343 337	3	6S	26E	140846
Joy 67	343 339	3	6S	26E	140847
Joy 68	343 341	3	6S	26E	140848
Joy 69	343 343	3	6S	26E	140849
Joy 70	343 345	3	6S	26E	140850
Joy 71	343 347	3	6S	26E	140851
Joy 72 Amended	471 639	3	6S	26E	140852
Joy 73 Amended	471 641	10	6S	26E	140853
Joy 74 Amended	471 643	3	6S	26E	140854
Joy 75	343 355	34	5S	26E	140855
Joy 76A	481 881	3	6S	26E	140856
Joy 77A	481 883	3	6S	26E	140857
Joy 78A	481 885	3	6S	26E	140858
Joy 79 Amended	343 363	9	6S	26E	140859
Joy 80 Amended	471 645	10	6S	26E	140860
Joy 81 Amended	343 367	9	6S	26E	140861
Joy 82 Amended	471 647	9	6S	26E	140862
Joy 83 Amended	343 371	9	6S	26E	140863
Joy 84 Amended	343 373	9	6S	26E	140864
Joy 85 Amended	343 375	9	6S	26E	140865
Joy 86 Amended	343 377	8	6S	26E	140866
Joy 87 Amended	343 379	8	6S	26E	140867

Handwritten bracket on the right side of the table, grouping rows from Joy 42 to Joy 87.

46 sqm
 RECEIVED
 BUREAU OF
 LAND MANAGEMENT
 ARIZONA
 STATE OFFICE
 PHOENIX, ARIZONA
 JUN 24 9 48 AM '91

CLAIM NAME	BOOK & PAGE	Sec.	T	AMC NUMBER
------------	-------------	------	---	------------

Joy 88 Amended	343 381	8	6S	26E	140868
Joy 89 Amended	343 383	8	6S	26E	140869
Joy 90 Amended	343 385	8	6S	26E	140870
Joy 91 Amended	343 387	8	6S	26E	140871
Joy 92 Amended	343 389	8	6S	26E	140872

Joy 93	442 288	5	6S	26E	318041
Joy 94	442 290	5	6S	26E	318042
Joy 95	442 292	5	6S	26E	318043
Joy 96	442 294	5	6S	26E	318044
Joy 97	442 296	5	6S	26E	318045
Joy 98	442 298	5	6S	26E	318046
Joy 99	442 300	5	6S	26E	318047
Joy 100	442 302	5	6S	26E	318048
Joy 101	442 304	5	6S	26E	318049
Joy 102	442 306	5	6S	26E	318050
Joy 103	442 308	5	6S	26E	318051
Joy 104	442 310	5	6S	26E	318052
Joy 105	442 312	5	6S	26E	318053
Joy 106	442 314	4	6S	26E	318054
Joy 107	442 316	4	6S	26E	318055
Joy 108	442 318	4	6S	26E	318056
Joy 109	442 320	4	6S	26E	318057

Joy 110	454 4	8	6S	26E	324842
Joy 111	454 6	8	6S	26E	324843
Joy 112	454 8	8	6S	26E	324844
Joy 113	454 10	8	6S	26E	324845
Joy 114	454 12	8	6S	26E	324846
Joy 115	454 14	8	6S	26E	324847
Joy 116	454 16	8	6S	26E	324848
Joy 117	454 18	8	6S	26E	324849
Joy 118	454 20	8	6S	26E	324850
Joy 119	454 22	8	6S	26E	324851
Joy 120	454 24	8	6S	26E	324852
Joy 121	454 26	8	6S	26E	324853
Joy 122	454 28	8	6S	26E	324854
Joy 123	454 30	8	6S	26E	324855
Joy 124	454 32	8	6S	26E	324856
Joy 125	454 34	9	6S	26E	324857
Joy 126	454 36	9	6S	26E	324858
Joy 127	454 38	9	6S	26E	324859
Joy 128	454 40	9	6S	26E	324860
Joy 129	454 42	9	6S	26E	324861
Joy 130	454 44	9	6S	26E	324862
Joy 131	454 46	9	6S	26E	324863

44 5075

RECEIVED
BUREAU OF
LAND MANAGEMENT
PHOENIX
ARIZONA

JUN 21 9 49 AM '96

CLAIM NAME	BOOK & PAGE	Sec.	T	AMC NUMBER
------------	-------------	------	---	------------

Joy 132	454 48	9	6S	26E	324864
Joy 133	454 50	9	6S	26E	324865
Joy 134	460 459	8	6S	26E	326466
Joy 135	460 461	8	6S	26E	326467
Joy 136	460 463	8	6S	26E	326468
Joy 137	460 465	8	6S	26E	326469
Joy 138	460 467	8	6S	26E	326470
Joy 139	460 469	8	6S	26E	326471
Joy 140	460 471	17	6S	26E	326472
Joy 141	460 473	17	6S	26E	326473
Joy 142	460 475	9	6S	26E	326474
Joy 143	460 477	9	6S	26E	326475
Joy 144	461 126	9	6S	26E	326592
Joy 145	460 481	9	6S	26E	326477
Joy 146	460 483	9	6S	26E	326478
Joy 147	460 485	9	6S	26E	326479
Joy 148	460 487	9	6S	26E	326480
Joy 149	460 489	9	6S	26E	326481
Joy 150 Amended	471 649	9	6S	26E	326482
Joy 151 Amended	471 651	9	6S	26E	326483
Joy 152 Amended	471 653	9	6S	26E	326484
Joy 153 Amended	471 655	9	6S	26E	326485
Joy 154 Amended	471 657	9	6S	26E	326486
Joy 155 Amended	471 659	9	6S	26E	326487
Joy 156 Amended	471 661	9	6S	26E	326488
Joy 157 Amended	471 663	9	6S	26E	326489
Joy 158 Amended	471 665	9	6S	26E	326490
Joy 159 Amended	471 667	9	6S	26E	326491
Joy 160	471 535	10	6S	26E	329094
Joy 161	471 537	10	6S	26E	329095
Joy 162	471 539	10	6S	26E	329096
Joy 163	471 541	10	6S	26E	329097
Joy 164	471 543	10	6S	26E	329098
Joy 165	471 545	10	6S	26E	329099
Joy 166	471 547	10	6S	26E	329100
Joy 167	471 549	10	6S	26E	329101
Joy 168	471 551	10	6S	26E	329102
Joy 169	471 553	10	6S	26E	329103
Joy 170	471 555	10	6S	26E	329104
Joy 171	471 557	10	6S	26E	329105
Joy 172	471 559	10	6S	26E	329106
Joy 173	471 561	10	6S	26E	329107

42 2/20

Jul 24 9 48 AM

RECEIVED
BUREAU OF
LAND MANAGEMENT

ARIZONA
STATE OFFICE
PHOENIX, ARIZONA

CLAIM NAME	BOOK & PAGE	Sec.	T	AMC NUMBER
------------	-------------	------	---	------------

Joy 174	471 563	10	6S	26E	329108
Joy 175	471 565	10	6S	26E	329109
Joy 176	471 567	10	6S	26E	329110
Joy 177	471 569	10	6S	26E	329111
Joy 178	471 571	10	6S	26E	329112
Joy 179	471 573	10	6S	26E	329113
Joy 180	471 575	10	6S	26E	329114
Joy 181	471 577	10	6S	26E	329115
Joy 182	471 579	10	6S	26E	329116
Joy 183	471 581	10	6S	26E	329117
Joy 184	471 583	10	6S	26E	329118
Joy 185	471 585	10	6S	26E	329119
Joy 186	471 587	10	6S	26E	329120
Joy 187	471 589	10	6S	26E	329121
Joy 188	471 591	10	6S	26E	329122
Joy 189	471 593	10	6S	26E	329123
Joy 190	471 595	11	6S	26E	329124
Joy 191	471 597	11	6S	26E	329125
Joy 192	471 599	11	6S	26E	329126
Joy 193	471 601	11	6S	26E	329127
Joy 194	471 603	11	6S	26E	329128
Joy 195	471 605	11	6S	26E	329129
Joy 196	471 607	11	6S	26E	329130
Joy 197	471 609	11	6S	26E	329131
Joy 198	471 611	3	6S	26E	329132
Joy 199	471 613	3	6S	26E	329133
Joy 200	471 615	3	6S	26E	329134
Joy 201	471 617	3	6S	26E	329135
Joy 202	471 619	3	6S	26E	329136
Joy 203A	481 907	3	6S	26E	329137
Joy 204	471 623	3	6S	26E	329138
Joy 205A	481 909	3	6S	26E	329139
Joy 206A	481 911	2	6S	26E	329140
Joy 207A	481 913	2	6S	26E	329141
Joy 208A	481 915	2	6S	26E	329142
Joy 209A	481 917	2	6S	26E	329143
Joy 210A	481 919	2	6S	26E	329144
Joy 211	481 921	2	6S	26E	330967
Joy 212A	481 923	2	6S	26E	329145
Joy 213	481 925	2	6S	26E	330968
Joy 214	478 215	2	6S	26E	330969
Joy 215	478 217	2	6S	26E	330970
Joy 216	478 219	2	6S	26E	330971



PINELANDS ARIZONA
 BUREAU OF LAND MANAGEMENT

RECEIVED
 BUREAU OF
 LAND MANAGEMENT
 43 2211
 Jul 24 9 49 AM '96

CLAIM NAME	BOOK & PAGE	Sec.	T	AMC NUMBER
------------	-------------	------	---	------------

Joy 217	478 221	2	6S 26E	330972
Joy 218	478 223	2	6S 26E	330973
Joy 219	481 927	2	6S 26E	330974
Joy 220	481 929	2	6S 26E	330975
Joy 221	481 931	2	6S 26E	330976
Joy 222	478 231	1	6S 26E	330977
Joy 223	478 233	1	6S 26E	330978
Joy 224	481 889	34	5S 26E	330979
Joy 225	478 77	34	5S 26E	330980
Joy 226	481 891	34	5S 26E	330981
Joy 227	481 893	34	5S 26E	330982
Joy 228	478 83	34	5S 26E	330983
Joy 229	478 85	2	6S 26E	330984
Joy 230	478 87	2	6S 26E	330985
Joy 231	481 895	2	6S 26E	330986
Joy 232	478 91	2	6S 26E	330987
Joy 233	478 93	2	6S 26E	330988
Joy 234	478 95	2	6S 26E	330989
Joy 235	478 97	2	6S 26E	330990
Joy 236	478 99	2	6S 26E	330991
Joy 237	481 897	2	6S 26E	330992
Joy 238	478 103	2	6S 26E	330993
Joy 239	481 899	2	6S 26E	330994
Joy 240	478 107	2	6S 26E	330995
Joy 241	481 901	34	5S 26E	330996
Joy 242	478 111	34	5S 26E	330997
Joy 243	481 903	34	5S 26E	330998
Joy 244	478 115	34	5S 26E	330999
Joy 245	481 905	34	5S 26E	331000
Joy 246	478 119	34	5S 26E	331001
Joy 247	478 121	34	5S 26E	331002
Joy 248	478 123	34	5S 26E	331003
Joy 249	478 125	34	5S 26E	331004
Joy 250	478 127	34	5S 26E	331005
Joy 251	478 129	2	6S 26E	331006
Joy 252	478 131	2	6S 26E	331007
Joy 253	478 133	2	6S 26E	331008
Joy 254	478 135	2	6S 26E	331009
Joy 255	478 137	2	6S 26E	331010
Joy 256	478 139	2	6S 26E	331011
Joy 257	478 141	2	6S 26E	331012
Joy 258	478 143	2	6S 26E	331013
Joy 259	478 145	2	6S 26E	331014
Joy 260	478 147	2	6S 26E	331015
Joy 261	478 149	2	6S 26E	331016
Joy 262	478 151	2	6S 26E	331017

ARIZONA STATE OFFICE
PHOENIX, ARIZONA

RECEIVED
BUREAU OF
LAND MANAGEMENT
APR 24 9 48 AM '96

46 57m

CLAIM NAME	BOOK & PAGE	Sec.	T	AMC NUMBER
------------	-------------	------	---	------------

Joy 263	478 153	35	5S	26E	331018
Joy 264	478 155	35	5S	26E	331019
Joy 266	478 157	35	5S	26E	331020
Joy 267	478 159	35	5S	26E	331021
Joy 268	478 161	35	5S	26E	331022
Joy 269	478 163	35	5S	26E	331023
Joy 270	478 165	35	5S	26E	331024
Joy 271	478 167	35	5S	26E	331025
Joy 272	478 169	35	5S	26E	331026
Joy 273	478 235	1	6S	26E	331027
Joy 274	478 171	1	6S	26E	331028
Joy 275	478 173	1	6S	26E	331029
Joy 276	478 175	1	6S	26E	331030
Joy 277	478 177	1	6S	26E	331031
Joy 278	478 179	1	6S	26E	331032
Joy 279	478 181	1	6S	26E	331033
Joy 280	478 183	35	5S	26E	331034
Joy 281	478 185	35	5S	26E	331035
Joy 282	478 237	36	5S	26E	331036
Joy 283	478 239	36	5S	26E	331037
Joy 284	481 887	3	6S	26E	331038

Joy 285	483 765	15	6S	26E	331727
Joy 286	483 767	15	6S	26E	331728
Joy 287	483 769	15	6S	26E	331729
Joy 288	483 771	15	6S	26E	331730
Joy 289	483 773	15	6S	26E	331731
Joy 290	483 775	15	6S	26E	331732
Joy 291	483 777	15	6S	26E	331733
Joy 292	483 779	15	6S	26E	331734
Joy 293	483 781	15	6S	26E	331735
Joy 294	483 783	15	6S	26E	331736
Joy 295	483 785	15	6S	26E	331737
Joy 296	483 787	15	6S	26E	331738
Joy 297	483 789	15	6S	26E	331739
Joy 298	483 791	15	6S	26E	331740
Joy 299	483 793	15	6S	26E	331741
Joy 300	483 795	15	6S	26E	331742
Joy 301	483 797	15	6S	26E	331743
Joy 302	483 799	15	6S	26E	331744
Joy 303	483 801	14	6S	26E	331745
Joy 304	483 803	14	6S	26E	331746
Joy 305	483 805	14	6S	26E	331747
Joy 306	483 807	14	6S	26E	331748
Joy 307	483 809	14	6S	26E	331749

ARIZONA STATE OFFICE
PHOENIX, ARIZONA

RECEIVED
JUN 6 1996

RECEIVED
BUREAU OF
LAND MANAGEMENT

CLAIM NAME	BOOK & PAGE	Sec.	T	AMC NUMBER
------------	-------------	------	---	------------

Joy 308	483 811	14	6S	26E	331750
Joy 309	483 813	14	6S	26E	331751
Joy 310	483 815	14	6S	26E	331752
Joy 312	483 817	14	6S	26E	331753

ARIZONA
STATE OFFICE
PHOENIX, ARIZONA

JUL 24 9 48 AM '96

RECEIVED
BUREAU OF
LAND MANAGEMENT

EXHIBIT F
LONE STAR MINING DISTRICT
 Graham County

[LODE (10)]

CLAIM NAME	BOOK & PAGE	Sec.	T	R	AMC NUMBER
LOCK 1	471 669	35	5S	26E	329146
LOCK 2	471 671	35	5S	26E	329147
LOCK 3	471 673	35	5S	26E	329148
LOCK 4A	478 255	35	5S	26E	329149
LOCK 5	471 677	35	5S	26E	329150
LOCK 6A	478 257	35	5S	26E	329151
LOCK 7A	478 259	35	5S	26E	329152
LOCK 8A	478 261	35	5S	26E	329153
LOCK 9	471 685	35	5S	26E	329154
LOCK 10	471 687	35	5S	26E	329155

ARIZONA
 STATE OFFICE
 PHOENIX, ARIZONA

Jul 24 9 48 AM '96

RECEIVED
 BUREAU OF
 LAND MANAGEMENT

EXHIBIT G
LONE STAR MINING DISTRICT
Graham County

[LODE (102)]

CLAIM NAME	BOOK & PAGE	Sec.	T	R	AMC NUMBER
MG 1	471 475	20	5S	26E	329064
MG 2	471 477	20	5S	26E	329065
MG 3	471 479	20	5S	26E	329066
MG 4	471 481	20	5S	26E	329067
MG 5	471 483	20	5S	26E	329068
MG 16	471 485	20	5S	26E	329069
MG 17	471 487	20	5S	26E	329070
MG 18	471 489	20	5S	26E	329071
MG 19	471 491	20	5S	26E	329072
MG 20	471 493	20	5S	26E	329073
MG 21	471 495	20	5S	26E	329074
MG 22	471 497	20	5S	26E	329075
MG 23	471 499	20	5S	26E	329076
MG 24	471 501	20	5S	26E	329077
MG 25	471 503	20	5S	26E	329078
MG 57	453 861	30	5S	26E	324866
MG 58	453 863	30	5S	26E	324867
MG 59	453 865	30	5S	26E	324868
MG 60	453 867	30	5S	26E	324869
MG 61	453 869	30	5S	26E	324870
MG 62	453 871	30	5S	26E	324871
MG 63	453 873	30	5S	26E	324872
MG 64	453 875	30	5S	26E	324873
MG 65	453 877	30	5S	26E	324874
MG 66	453 879	30	5S	26E	324875
MG 67	453 881	30	5S	26E	324876
MG 68	453 883	30	5S	26E	324877
MG 69	453 885	30	5S	26E	324878
MG 70	453 887	30	5S	26E	324879
MG 71	453 889	30	5S	26E	324880
MG 72	453 891	30	5S	26E	324881
MG 73	453 893	30	5S	26E	324882
MG 74	453 895	30	5S	26E	324883
MG 75	471 505	19	5S	26E	329079
MG 76	471 507	19	5S	26E	329080
MG 77	471 509	19	5S	26E	329081
MG 78	471 511	19	5S	26E	329082
MG 79	471 513	19	5S	26E	329083

ARIZONA
STATE OFFICE
PHOENIX, ARIZONA

JUL 24 9 48 AM '96

RECEIVED
BUREAU OF
LAND MANAGEMENT

28

CLAIM NAME	BOOK & PAGE	Sec.	T	AMC NUMBER
------------	-------------	------	---	------------

MG 80	471 515	19	5S	26E	329084
MG 81	471 517	19	5S	26E	329085
MG 82	471 519	19	5S	26E	329086
MG 83	471 521	19	5S	26E	329087
MG 84	471 523	19	5S	26E	329088
MG 113	453 921	30	5S	26E	324884
MG 114	453 923	30	5S	26E	324885
MG 115	453 925	30	5S	26E	324886
MG 116	453 927	30	5S	26E	324887
MG 117	453 929	30	5S	26E	324888
MG 118	453 931	30	5S	26E	324889
MG 119	453 897	30	5S	26E	324890
MG 120	453 899	30	5S	26E	324891
MG 121	453 901	30	5S	26E	324892
MG 122	453 903	30	5S	26E	324893
MG 123	453 905	30	5S	26E	324894
MG 124	453 907	30	5S	26E	324895
MG 125	453 909	30	5S	26E	324896
MG 126	453 911	30	5S	26E	324897
MG 127	453 913	30	5S	26E	324898
MG 128	453 915	30	5S	26E	324899
MG 129	453 917	30	5S	26E	324900
MG 130	453 919	30	5S	26E	324901
MG 131	471 525	19	5S	26E	329089
MG 133	471 527	19	5S	26E	329090
MG 135	471 529	19	5S	26E	329091
MG 137	471 531	19	5S	26E	329092
MG 139	471 533	19	5S	26E	329093
MG 179	453 933	25	5S	25E	324902
MG 180	453 935	25	5S	25E	324903
MG 181	453 937	25	5S	25E	324904
MG 182	453 939	25	5S	25E	324905
MG 183	453 941	25	5S	25E	324906
MG 184	453 943	25	5S	25E	324907
MG 185	453 945	25	5S	25E	324908
MG 186	453 947	25	5S	25E	324909
MG 187	453 949	25	5S	25E	324910
MG 188	453 951	25	5S	25E	324911
MG 189	453 953	25	5S	25E	324912

ARIZONA STATE OFFICE
PHOENIX, ARIZONA

96. MAR 24 9 48 AM '74

RECEIVED
BUREAU OF
LAND MANAGEMENT

39-270

CLAIM NAME	BOOK & PAGE	Sec.	T	AMC NUMBER
------------	-------------	------	---	------------

MG 190	453 955	25	5S	25E	324913
MG 191	453 957	25	5S	25E	324914
MG 192	453 959	25	5S	25E	324915
MG 193	453 961	25	5S	25E	324916
MG 194	453 963	25	5S	25E	324917
MG 195	453 965	25	5S	25E	324918
MG 196	453 967	25	5S	25E	324919
MG 223	453 969	25	5S	25E	324920
MG 224	453 971	25	5S	25E	324921
MG 225	453 973	25	5S	25E	324922
MG 226	453 975	25	5S	25E	324923
MG 227	453 977	25	5S	25E	324924
MG 228	453 979	25	5S	25E	324925
MG 229	453 981	25	5S	25E	324926
MG 230	453 983	25	5S	25E	324927
MG 231	453 985	25	5S	25E	324928
MG 232	453 987	25	5S	25E	324929
MG 233	453 989	25	5S	25E	324930
MG 234	453 991	25	5S	25E	324931
MG 235	453 993	25	5S	25E	324932
MG 236	453 995	25	5S	25E	324933
MG 237	453 997	25	5S	25E	324934
MG 238	453 999	25	5S	25E	324935
MG 239	454 1-2	25	5S	25E	324936
MG 240	454 2A-3	25	5S	25E	324937

RECEIVED
 BUREAU OF
 LAND MANAGEMENT
 ARIZONA
 STATE OFFICE
 PHOENIX, ARIZONA
 JUL 24 9 48 AM '96

UNITED STATES
DEPARTMENT OF THE INTERIOR
BUREAU OF LAND MANAGEMENT

RECEIPT AND ACCOUNTING ADVICE

NO. **2228653** 04

TC/AZ 07/25/96

Subject: CLAIM MAINTENANCE FEE 1997 (619) 2 17 13 61,900.00

Applicant:
PHELPS DODGE
4521 U.S. HIGHWAY 191
MORENCI, AZ 85540-9795

Remitter: SAME AS CK. #59151

Assignor:

LEASE MANAGEMENT DATA									
<input type="checkbox"/> NEW <input type="checkbox"/> UPDATE <input type="checkbox"/> PAYMENT									
ORIGINAL SERIAL NO.	ASG.	TYPE	ST.	CTY.	FUND SYMBOL			ACRES/UNITS	RATE
AMC 340495, ET AL									
AMOUNT	ANV. DATE	EXP. DATE	BILL CYC.	S/C	DISTRICT	NEXT BILL	MISC. DATA	U of M	ACTUAL UNITS
ASSIGNMENT SERIAL NO.	ASG.	TYPE	ST.	CTY.	FUND SYMBOL			ACRES/UNITS	RATE
AMOUNT	ANV. DATE	EXP. DATE	BILL CYC.	S/C	DISTRICT	NEXT BILL	MISC. DATA	U of M	ACTUAL UNITS

APPLY REMITTANCE

ACTION	FUND SYMBOL	CTY.	AMOUNT
FILING FEE			
RENTAL			
UNEARNED			
REFUND			
TOTAL			
AMOUNT DUE			

Remarks:

140781-140872 334772-334827

141201-141244 340495-340570

318041-318076

324842-324937

326456-326457

326477-326491

326592

329064-329155

330967-331038

331727-331753

BY: _____ DATE: _____

Lease in Escrow?
 KGS?
 Auto Escalates?
 Auto Renew?

Of Interest?
 Operating Rights?
 Operator
 Bond Filed?

FOR MMS USE ONLY

BILLEE	FOREST REFUGE
NUMBER	
OCS SECTION	
CODE	

UNITED STATES
DEPARTMENT OF THE INTERIOR
BUREAU OF LAND MANAGEMENT

RECEIPT AND ACCOUNTING ADVICE

NO. **2228653** 04

TC/AZ 07/25/96

Subject: CLAIM MAINTENANCE FEE 1997 (619)

2 17 13

61,900.00

Applicant:
PHELPS DODGE
4521 U.S. HIGHWAY 191
MORENCI, AZ 85540-9795

Remitter: SAME AS CK. #59151

Assignor:

LEASE MANAGEMENT DATA NEW UPDATE PAYMENT

ORIGINAL SERIAL NO.	ASG.	TYPE	ST.	CTY.	FUND SYMBOL	ACRES/UNITS	RATE
AMC 340495, ET AL							

AMOUNT	ANV. DATE	EXP. DATE	BILL CYC.	S/C	DISTRICT	NEXT BILL	MISC. DATA	U of M	ACTUAL UNITS

ASSIGNMENT SERIAL NO.	ASG.	TYPE	ST.	CTY.	FUND SYMBOL	ACRES/UNITS	RATE

AMOUNT	ANV. DATE	EXP. DATE	BILL CYC.	S/C	DISTRICT	NEXT BILL	MISC. DATA	U of M	ACTUAL UNITS

APPLY REMITTANCE

ACTION	FUNDSYMBOL	CTY.	AMOUNT
FILING FEE			
RENTAL			
UNEARNED			
REFUND			
TOTAL			
AMOUNT DUE			

Remarks: 334772-3
 140881-140822
 141201-141244 334772-334827
 318041-318076 340495-340570
 324842-324937
 326456-326457
 326477-326491
 326592
 329064-329155
 330967-331038
 331727-331753

BY: DATE:

Lease in Escrow?
 KGS?
 Auto Escalates?
 Auto Renew?

Of Interest?
 Operating Rights?
 Operator
 Bond Filed?

FOR MMS USE ONLY

BILLEE	FOREST REFUGE
NUMBER	
OCS SECTION	
CODE	

NOTICE!!

These documents have been scanned!

Do not place un-scanned documents beneath this notice!

Do not remove this notice from this file!

GPO Jacket No. 560-102
Print Order 61540
Rise Business Services, LLC
Job=AZ15 7/15/2019



Box Number= AZ15161



Claim Begin-End: AMC340495-AMC340570

5 Miscellaneous



AZ15161-3

AMC340117-AMC340956

**NO
DOCUMENTS
FOUND**

NO DOCUMENTS FOUND
NO DOCUMENTS FOUND

NOTICE!!

These documents have been scanned!

Do not place un-scanned documents beneath this notice!

Do not remove this notice from this file!

GPO Jacket No. 560-102
Print Order 61540
Rise Business Services, LLC
Job=AZ15 7/15/2019



Box Number= AZ15161



Claim Begin-End: AMC340495-AMC340570

6 Location Notices-Amendments and Supporting Documents



AZ15161-3 AMC340117-AMC340956

ADAM 5/15/97

MINING CLAIM STATUS REPORT

Lead Serial No. A MC 340495 THROUGH A MC 340570

No. of Lode Claims 76

STATUS CHECKED BY ✓
Enter Action Code 669

No. of Placer Claims _____

No. of Association Placer (Not Enough Locators Send Form Ltr.) _____

MTP CHECKED ✓
(Reduced Size Copy Enclosed)

No. of Mill Sites _____

ORCA GEO CHECKED ✓
(Copy Enclosed)

No. of Tunnel Sites _____

Timely Filed YES NO

WILDERNESS (WA) AREA CHECKED ✓

Service Charge Correct YES NO
(This is Curable)

WHICH WA NA.

Location Fee Correct YES NO

Maintenance Fee Correct YES NO

Amount Paid \$ _____

Shortage \$ _____ Overage \$ _____

Over-the-Counter _____ Mail _____

Township(s) _____

Range(s) _____

Section(s) _____

GENERAL JURISDICTION OF: BLM _____ (or) WHICH NATIONAL FOREST _____

Enter Code 880 On Split Estate Land (Show Type of Patent - SX, PX, SRHE etc)

Enter Code 267 For Stockraising Homestead When Proper Notice Has Been Filed

STATUS

CLAIMS PARTIALLY VOID: Private Minerals _____ Withdrawn _____ Other _____

AMC 340497, 340498

CLAIMS VOID: Private Minerals _____ Withdrawn _____ Other _____

340495, 340496, ~~340497~~, 340517, 340518, 340555, 340556, 340557, 340558, 340559, 340560, 340561. in T.S.S. R. 26 E and T.G.S. R. 26 E.

ADD: DATE RECEIVED, ACTION CODE 482, IN REMARKS: 1995, 1996, 1997, 1998

SPECIAL INSTRUCTIONS FOR DATA INPUT: _____

COMMENTS No Reports obtained to portion of claim in T.S.S. R. 26 E also 26, 35, 36

on AMC 340498, 340500, 340502, 340519, 340520. Claims were abandoned in Dec 23, 24, 25 of T.S.S. R. 26 E.

Refund AMC 340495-340496, 340517-340518, 340555-340561 \$1250 x 11 = \$1375. Plus \$100 x 11 for '97' maintenance fee. Claims were null & void.

MINING CLAIM STATUS REPORT

AM

Lead Serial No. A MC 340495 THROUGH A MC 340570

No. of Lode Claims 76

STATUS CHECKED BY ✓
Enter Action Code 669

No. of Placer Claims _____

No. of Association Placer (Not Enough Locators Send Form Ltr.) _____

MTP CHECKED ✓
(Reduced Size Copy Enclosed)

No. of Mill Sites _____

ORCA GEO CHECKED ✓
(Copy Enclosed)

No. of Tunnel Sites _____

Timely Filed YES NO

WILDERNESS (WA) AREA CHECKED ✓

Service Charge Correct YES NO
(This is Curable)

WHICH WA NA

Location Fee Correct YES NO

Maintenance Fee Correct YES NO

Amount Paid \$ 10,260.00

Shortage \$ _____ Overage \$ _____

Over-the-Counter _____ Mail ✓

Township(s) 55

65 265

Range(s) 26E

Section(s) 14, 22, 23, 24, 25, 26, 27, 35, 36, 23

GENERAL JURISDICTION OF: BLM ✓ (or) WHICH NATIONAL FOREST _____

Enter Code 880 On Split Estate Land (Show Type of Patent - SX, PX, SRHE etc)

Enter Code 267 For Stockraising Homestead When Proper Notice Has Been Filed

STATUS

CLAIMS PARTIALLY VOID: Private Minerals _____ Withdrawn _____ Other _____

BH3, BH4

CLAIMS VOID: Private Minerals _____ Withdrawn _____ Other _____

BH2, BH23, BH24

ADD: DATE RECEIVED, ACTION CODE 482, IN REMARKS: 1995, 1996, 1997, 1998

SPECIAL INSTRUCTIONS FOR DATA INPUT:

July 24, 1997 - 1997 maintenance fee receipt # 2228653


COMMENTS Patent 02-65-009 - Sec 22

PHX 080665 - QCD - Sec 36

AZA 28793 - NDE - Sec 35 & Sec 36

Segregated until 12-15-99

Relinquishment - See Letter dated 10-16-97



06/25 8:00 AM 9.00 3268
 STATE OF ARIZONA, County of Graham, ss Fee \$ No. _____
 hereby certify that the within instrument was filed and recorded
 at request of Phelps Dodge
 Docket No. 510 Page 77-8 and indexed in NML
 Witness my hand and official seal the day and year aforesaid.
 MURLEY ANGLE
 COUNTY RECORDER BY [Signature] Deputy

ARIZONA
 NOTICE OF LOCATION
 (Lode Claim)

Notice is hereby given that Phelps Dodge Mining Company, whose mailing address is PO Box 151, Safford, AZ 85548, by its undersigned agent, makes this location of the BH 1 lode mining claim in the Lone Star Mining District, County of Graham, State of Arizona.

The general course of the claim is from east to west, and said claim is located within the NE & NW Quarter(s) of Section 36, Township 5 South, Range 26 East, Gila and Salt River Meridian, Arizona.

This Notice is posted upon a location monument on the centerline of the claim, said monument being located approximately 1346 feet SOUTH and 3295.8 feet EAST from the SW Corner of Section 25, Township 5 South, Range 26 East, G&SRM, Arizona. This claim is 1500 feet in length, running 1 foot in a westerly direction and 1499 feet in a easterly direction from said location monument and 600 feet in width (300 feet on either side of the centerline of the claim), forming a claim in the shape of a parallelogram.

Starting at the location monument, thence East 0.2 foot to the East center end of the claim, thence South 299.00 feet to the SE corner, thence West 700.00 feet to the SW corner, thence North 299.00 feet to the West center end, thence North 299.00 feet to the NW corner, thence East 700.00 feet to the NE corner, thence South 299.00 feet to the East center end.

The location monument is in Section 36, Township 5 South, Range 26 East, G&SRM, Graham County, Arizona.

The undersigned claims the ground as depicted on the attached map or sketch.

This claim has been monumented in accordance with State and Federal law.

Located, dated and posted on the ground this 18th day of June, 1996. Time: 8:40 AM.

PHELPS DODGE CORPORATION

By Ray E. Therry
 Agent
Albert J. Mangano
 Witness

A MC 340692

DEAD

RECEIVED
 BUREAU OF
 LAND MANAGEMENT
 ARIZONA
 STATE OFFICE
 PHOENIX, ARIZONA
 Jul 1 1 09 PM '96

RECEIVED
 BUREAU OF
 LAND MANAGEMENT
 JUL 1 1 10 PM '96
 ARIZONA
 STATE OFFICE
 PHOENIX, ARIZONA

PHELPS DODGE MINING CO.
 BH LODE MINING CLAIMS
 LONE STAR MINING DISTRICT
 GRAHAM COUNTY, ARIZONA
 SCALE: 1" = 1000'

SEC 23 SE 1/4		T5S. R26E, G&SRM			
		SEC 24		SW 1/4	SE 1/4
BH 21	BH 22	BH 43		BH 44	
BH 19	BH 20	BH 41		BH 42	
BH 17	BH 18	BH 39		BH 40	
BH 15	BH 16	BH 37		BH 38	
BH 13 NE 1/4	BH 14	SEC 25 BH 35 NW 1/4		BH 36 NE 1/4	
BH 11	BH 12	BH 33		BH 34	
SEC 26 BH 9 SE 1/4	BH 10	SW 1/4 BH 31		SE 1/4 BH 32	
BH 7	BH 8	BH 29		BH 30	
BH 5	BH 6	BH 27		BH 28	
BH 3	BH 4	BH 25		BH 26	
NE 1/4 SEC 35	BH 2	BH 23		BH 24	
		NW 1/4 SEC 36	BH 1	NE 1/4	

4-40-340405



ARIZONA
NOTICE OF LOCATION
(Lode Claim)

06/25 8:00 AM 9.00 3269
DATE OF AT _____, County of Graham, ss Fee \$ _____ No. _____
I hereby certify that the within instrument was filed and recorded
at request of Phelps Dodge
Docket No. 510 Page 79-80 and indexed in NML
I witness my hand and official seal the day and year aforesaid
MIRLEY ANGLE
COUNTY RECORDER BY [Signature] Deputy

Notice is hereby given that Phelps Dodge Mining Company, whose mailing address is PO Box 151, Safford, AZ 85548, by its undersigned agent, makes this location of the BH 2 lode mining claim in the Lone Star Mining District, County of Graham, State of Arizona.

The general course of the claim is from east to west, and said claim is located within the NE 4, SEC 35, & THE NW Quarter(s) of Section 36, Township 5 South, Range 26 East, Gila and Salt River Meridian, Arizona.

This Notice is posted upon a location monument on the centerline of the claim, said monument being located approximately 449 feet SOUTH and 3.8 feet WEST from the SW Corner of Section 25, Township 5 South, Range 26 East, G&SRM, Arizona. This claim is 1500 feet in length, running 1 foot in a westerly direction and 1499 feet in an easterly direction from said location monument and 600 feet in width (300 feet on either side of the centerline of the claim), forming a claim in the shape of a parallelogram.

Starting at the location monument, thence West 0.2 foot to the West center end of the claim, thence North 299.00 feet to the NW corner, thence East 1498.00 feet to the NE corner, thence South 299.00 feet to the East center end, thence South 299.00 feet to the SE corner, thence West 1498.00 feet to the SW corner, thence North 299.00 feet to the West center end.

The location monument is in Section 35, Township 5 South, Range 26 East, G&SRM, Graham County, Arizona.

The undersigned claims the ground as depicted on the attached map or sketch.

This claim has been monumented in accordance with State and Federal law.

Located, dated and posted on the ground this 20 day of June, 1996. Time: 1:30 PM.

PHELPS DODGE CORPORATION

By [Signature]
Agent

[Signature]
Witness

DEAD

RECEIVED
BUREAU OF
LAND MANAGEMENT
ARIZONA
STATE OFFICE
PHOENIX, ARIZONA
JUL 1 1 10 PM '96

A HC 340496

PHELPS DODGE MINING CO.
 BH LODGE MINING CLAIMS
 LONE STAR MINING DISTRICT
 GRAHAM COUNTY, ARIZONA
 SCALE: 1" = 1000'

RECEIVED
 BUREAU OF
 LAND MANAGEMENT
 ARIZONA
 STATE OFFICE
 PHOENIX, ARIZONA
 JUL 1 1 10 PM '96

SEC 23		T5S, R26E, G&SRM		SEC 24	
SE 1/4		SW 1/4		SE 1/4	
BH 21	BH 22	BH 43		BH 44	
BH 19	BH 20	BH 41		BH 42	
BH 17	BH 18	BH 39		BH 40	
BH 15	BH 16	BH 37		BH 38	
BH 13 NE 1/4	BH 14	SEC 25 BH 35 NW 1/4		BH 36 NE 1/4	
BH 11	BH 12	BH 33		BH 34	
SEC 26 BH 9 SE 1/4	BH 10	SW 1/4 BH 31		SE 1/4 BH 32	
BH 7	BH 8	BH 29		BH 30	
BH 5	BH 6	BH 27		BH 28	
BH 3	BH 4	BH 25		BH 26	
NE 1/4 SEC 35	<u>BH 2</u>	BH 23		BH 24	
		NW 1/4 SEC 36	BH 1	NE 1/4	

A-40-340405



ARIZONA
NOTICE OF LOCATION
(Lode Claim)

06/20 8:00 AM 9.00 3270
STATE OF ARIZONA, County of Graham, ss Fee \$ No.
I hereby certify that the within instrument was filed and recorded
at the request of Phelps Dodge
Docket No. 510 Page 81-2 and indexed in NML
Witness my hand and official seal this day and year aforesaid
MURLEY ANGLE
COUNTY RECORDER BY [Signature] Deputy

Notice is hereby given that Phelps Dodge Mining Company, whose mailing address is PO Box 151, Safford, AZ 85548, by its undersigned agent, makes this location of the BH 3 lode mining claim in the Lone Star Mining District, County of Graham, State of Arizona.

The general course of the claim is from east to west, and said claim is located within the NE4, SEC 35; NW4, SEC 36; SE4, SEC 26, & the SW4, Quarter(s) of Section 25, Township 5 South, Range 26 East, Gila and Salt River Meridian, Arizona.

This Notice is posted upon a location monument on the centerline of the claim, said monument being located approximately 149 feet NORTH and 42 feet WEST from the SW Corner of Section 25, Township 5 South, Range 26 East, G&SRM, Arizona. This claim is 1500 feet in length, running 1 foot in a easterly direction and 1499 feet in a westerly direction from said location monument and 600 feet in width (300 feet on either side of the centerline of the claim), forming a claim in the shape of a parallelogram.

Starting at the location monument, thence East 0.2 foot to the East center end of the claim, thence South 299.00 feet to the SE corner, thence West 1498.00 feet to the SW corner, thence North 299.00 feet to the West center end, thence North 299.00 feet to the NW corner, thence East 1498.00 feet to the NE corner, thence South 299.00 feet to the East center end.

The location monument is in Section 26, Township 5 South, Range 26 East, G&SRM, Graham County, Arizona.

The undersigned claims the ground as depicted on the attached map or sketch.

This claim has been monumented in accordance with State and Federal law.

Located, dated and posted on the ground this 20 day of June, 1996. Time: 1:14 PM.

PHELPS DODGE CORPORATION

By [Signature]
Agent

[Signature]
Witness

A MC 340497

ARIZONA
STATE OFFICE
PHOENIX, ARIZONA

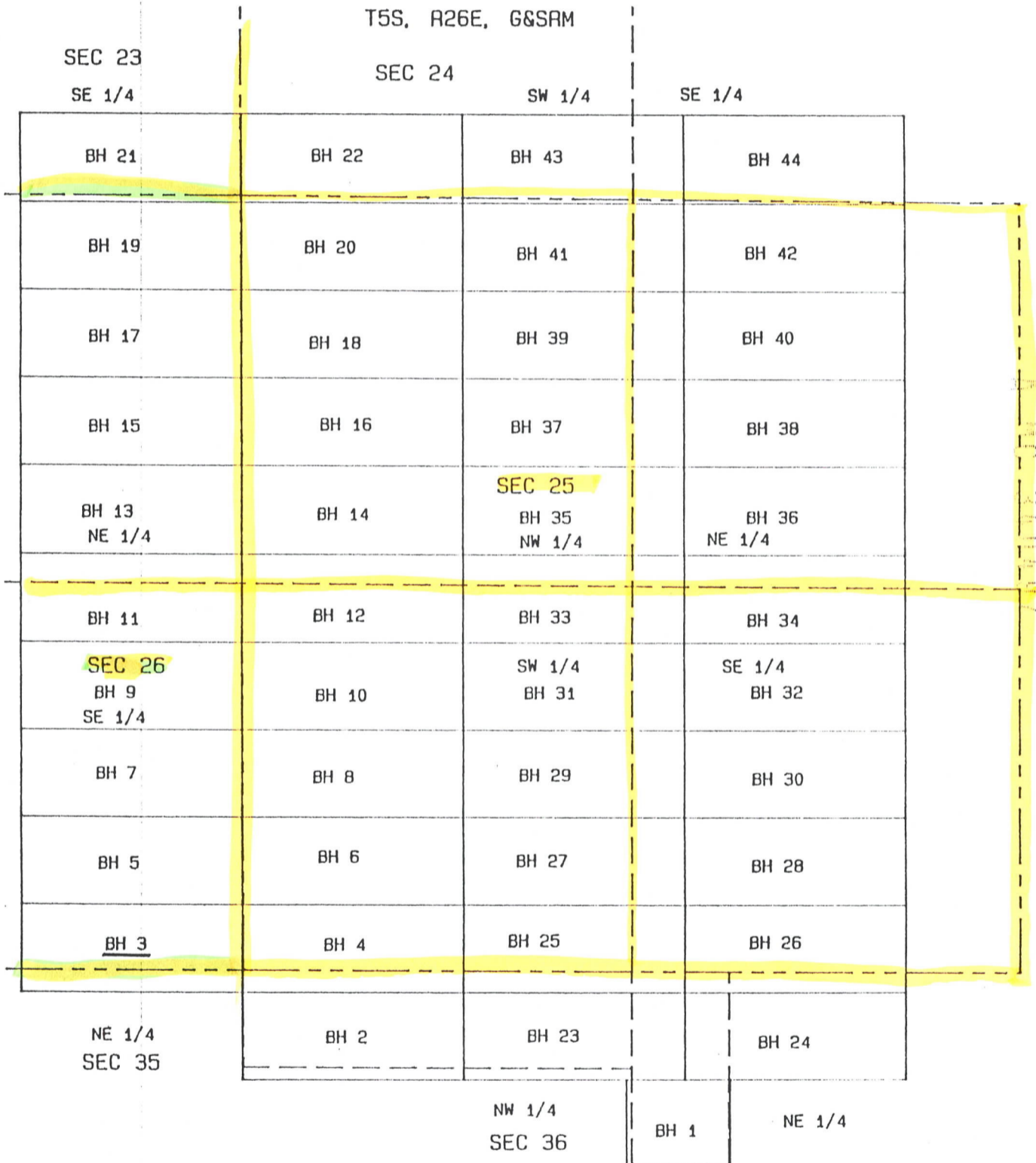
RECEIVED
BUREAU OF
LAND MANAGEMENT

JUL 1 1 10 PM '96

DUCKET 510 PAGE 81

RECEIVED
 BUREAU OF
 LAND MANAGEMENT
 ARIZONA
 STATE OFFICE
 PHOENIX, ARIZONA
 JUL 1 1 10 PM '96

PHELPS DODGE MINING CO.
 BH LODGE MINING CLAIMS
 LONE STAR MINING DISTRICT
 GRAHAM COUNTY, ARIZONA
 SCALE: 1" = 1000'





06/20 8:00 AM 9.00 3271
 STATE OF ARIZONA, County of Graham, ss Fee \$ No.
 hereby certify that the within instrument was filed and recorded
 request of Phelps Dodge
 Docket No 510 Page 83-4 and indexed in NML
 Witness my hand and official seal the day and year aforesaid.
 CURLEY ANGLE
 COUNTY RECORDER BY [Signature] Date

ARIZONA
 NOTICE OF LOCATION
 (Lode Claim)

Notice is hereby given that Phelps Dodge Mining Company, whose mailing address is PO Box 151, Safford, AZ 85548, by its undersigned agent, makes this location of the BH 4 lode mining claim in the Lone Star Mining District, County of Graham, State of Arizona.

The general course of the claim is from east to west, and said claim is located within the NE 4, SEC 35; NW 4, SEC 36; SE 4, SEC 26; + the SW Quarter(s) of Section 25, Township 5 South, Range 26 East, Gila and Salt River Meridian, Arizona.

This Notice is posted upon a location monument on the centerline of the claim, said monument being located approximately 149 feet NORTH and 3.8 feet WEST from the SW Corner of Section 25, Township 5 South, Range 26 East, G&SRM, Arizona. This claim is 1500 feet in length, running 1 foot in a westerly direction and 1499 feet in an easterly direction from said location monument and 600 feet in width (300 feet on either side of the centerline of the claim), forming a claim in the shape of a parallelogram.

Starting at the location monument, thence West 0.2 foot to the West center end of the claim, thence North 299.00 feet to the NW corner, thence East 1498.00 feet to the NE corner, thence South 299.00 feet to the East center end, thence South 299.00 feet to the SE corner, thence West 1498.00 feet to the SW corner, thence North 299.00 feet to the West center end.

The location monument is in Section 26, Township 5 South, Range 26 East, G&SRM, Graham County, Arizona.

The undersigned claims the ground as depicted on the attached map or sketch.

This claim has been monumented in accordance with State and Federal law.

Located, dated and posted on the ground this 20 day of June, 1996. Time: 1:12 PM.

PHELPS DODGE CORPORATION

By [Signature]
 Agent
[Signature]
 Witness

A
 HC
 340498


RECEIVED
 BUREAU OF
 LAND MANAGEMENT
 JUL 1 1 10 PM '96
 ARIZONA
 STATE OFFICE
 PHOENIX, ARIZONA

RECEIVED
 BUREAU OF
 LAND MANAGEMENT
 JUL 1 1 10 PM '96
 ARIZONA
 STATE OFFICE
 PHOENIX, ARIZONA

PHELPS DODGE MINING CO.
 BH LODE MINING CLAIMS
 LONE STAR MINING DISTRICT
 GRAHAM COUNTY, ARIZONA
 SCALE: 1" = 1000'

T5S, R26E, G&SRM			
SEC 23 SE 1/4	SEC 24	SW 1/4	SE 1/4
BH 21	BH 22	BH 43	BH 44
BH 19	BH 20	BH 41	BH 42
BH 17	BH 18	BH 39	BH 40
BH 15	BH 16	BH 37	BH 38
BH 13 NE 1/4	BH 14	SEC 25 BH 35 NW 1/4	BH 36 NE 1/4
BH 11	BH 12	BH 33	BH 34
SEC 26 BH 9 SE 1/4	BH 10	SW 1/4 BH 31	SE 1/4 BH 32
BH 7	BH 8	BH 29	BH 30
BH 5	BH 6	BH 27	BH 28
BH 3	<u>BH 4</u>	BH 25	BH 26
NE 1/4 SEC 35	BH 2	BH 23	BH 24
	NW 1/4 SEC 36	BH 1	NE 1/4

11-11-96 040400



ARIZONA
NOTICE OF LOCATION
(Lode Claim)

06/25 8:00 AM 9.00 3272
STATE OF ARIZONA, County of Graham, ss Fee \$ No.
hereby certify that the within instrument was filed and recorded
at request of Phelps Dodge
Docket No. 510 Page 85-6 and indexed in NML
Witness my hand and official seal the day and year aforesaid.
MIRLEY ANGLE
COUNTY RECORDER BY [Signature] Deputy

Notice is hereby given that Phelps Dodge Mining Company, whose mailing address is PO Box 151, Safford, AZ 85548, by its undersigned agent, makes this location of the BH 5 lode mining claim in the Lone Star Mining District, County of Graham, State of Arizona.

The general course of the claim is from east to west, and said claim is located within the SE4, SEC 26; & THE SW Quarter(s) of Section 25, Township 5 South, Range 26 East, Gila and Salt River Meridian, Arizona.

This Notice is posted upon a location monument on the centerline of the claim, said monument being located approximately 747 feet NORTH and 42 feet WEST from the SW Corner of Section 25, Township 5 South, Range 26 East, G&SRM, Arizona. This claim is 1500 feet in length, running 1 foot in a easterly direction and 1499 feet in a westerly direction from said location monument and 600 feet in width (300 feet on either side of the centerline of the claim), forming a claim in the shape of a parallelogram.

Starting at the location monument, thence East 0.2 foot to the East center end of the claim, thence South 299.00 feet to the SE corner, thence West 1498.00 feet to the SW corner, thence North 299.00 feet to the West center end, thence North 299.00 feet to the NW corner, thence East 1498.00 feet to the NE corner, thence South 299.00 feet to the East center end.

The location monument is in Section 26, Township 5 South, Range 26 East, G&SRM, Graham County, Arizona.

The undersigned claims the ground as depicted on the attached map or sketch.

This claim has been monumented in accordance with State and Federal law.

Located, dated and posted on the ground this 20 day of June, 1996. Time: 12:50 PM.

PHELPS DODGE CORPORATION

By [Signature]
Agent

[Signature]
Witness

510 340499


RECEIVED
BUREAU OF
LAND MANAGEMENT
JUL 1 1 10 PM '96
ARIZONA
STATE OFFICE
PHOENIX, ARIZONA

RECEIVED
 BUREAU OF
 LAND MANAGEMENT
 JUL 1 1 10 PM '96
 ARIZONA
 STATE OFFICE
 PHOENIX, ARIZONA

PHELPS DODGE MINING CO.
 BH LODE MINING CLAIMS
 LONE STAR MINING DISTRICT
 GRAHAM COUNTY, ARIZONA
 SCALE: 1" = 1000'

SEC 23		T5S, R26E, G&SRM		SEC 24	
SE 1/4		SW 1/4		SE 1/4	
BH 21	BH 22	BH 43		BH 44	
BH 19	BH 20	BH 41		BH 42	
BH 17	BH 18	BH 39		BH 40	
BH 15	BH 16	BH 37		BH 38	
BH 13 NE 1/4	BH 14	SEC 25 BH 35 NW 1/4		BH 36 NE 1/4	
BH 11	BH 12	BH 33		BH 34	
SEC 26 BH 9 SE 1/4	BH 10	SW 1/4 BH 31		SE 1/4 BH 32	
BH 7	BH 8	BH 29		BH 30	
<u>BH 5</u>	BH 6	BH 27		BH 28	
BH 3	BH 4	BH 25		BH 26	
NE 1/4 SEC 35	BH 2	BH 23		BH 24	
		NW 1/4 SEC 36	BH 1	NE 1/4	

A 110 240100



ARIZONA
NOTICE OF LOCATION
(Lode Claim)

06/11/96 8:00 AM 9.00 3273
STATE OF ARIZONA, County of Graham, ss Fee \$
I hereby certify that the within instrument was filed and recorded.
Request of Phelps Dodge
Docket No. 510 Page 87-8 and indexed in NML
I witness my hand and official seal the day and year aforesaid.
MIRLEY ANGLE
COUNTY RECORDER BY [Signature] DOR

Notice is hereby given that Phelps Dodge Mining Company, whose mailing address is PO Box 151, Safford, AZ 85548, by its undersigned agent, makes this location of the BH 6 lode mining claim in the Lone Star Mining District, County of Graham, State of Arizona.

The general course of the claim is from east to west, and said claim is located within the SE4, SEC 26, & the SW Quarter(s) of Section 25, Township 5 South, Range 26 East, Gila and Salt River Meridian, Arizona.

This Notice is posted upon a location monument on the centerline of the claim, said monument being located approximately 747 feet NORTH and 3.8 feet WEST from the SW Corner of Section 25, Township 5 South, Range 26 East, G&SRM, Arizona. This claim is 1500 feet in length, running 1 foot in a westerly direction and 1499 feet in an easterly direction from said location monument and 600 feet in width (300 feet on either side of the centerline of the claim), forming a claim in the shape of a parallelogram.

Starting at the location monument, thence West 0.2 foot to the West center end of the claim, thence North 299.00 feet to the NW corner, thence East 1498.00 feet to the NE corner, thence South 299.00 feet to the East center end, thence South 299.00 feet to the SE corner, thence West 1498.00 feet to the SW corner, thence North 299.00 feet to the West center end.

The location monument is in Section 26, Township 5 South, Range 26 East, G&SRM, Graham County, Arizona.

The undersigned claims the ground as depicted on the attached map or sketch.

This claim has been monumented in accordance with State and Federal law.

Located, dated and posted on the ground this 20 day of June, 1996. Time: 12:48 PM.

PHELPS DODGE CORPORATION

By [Signature]
Agent

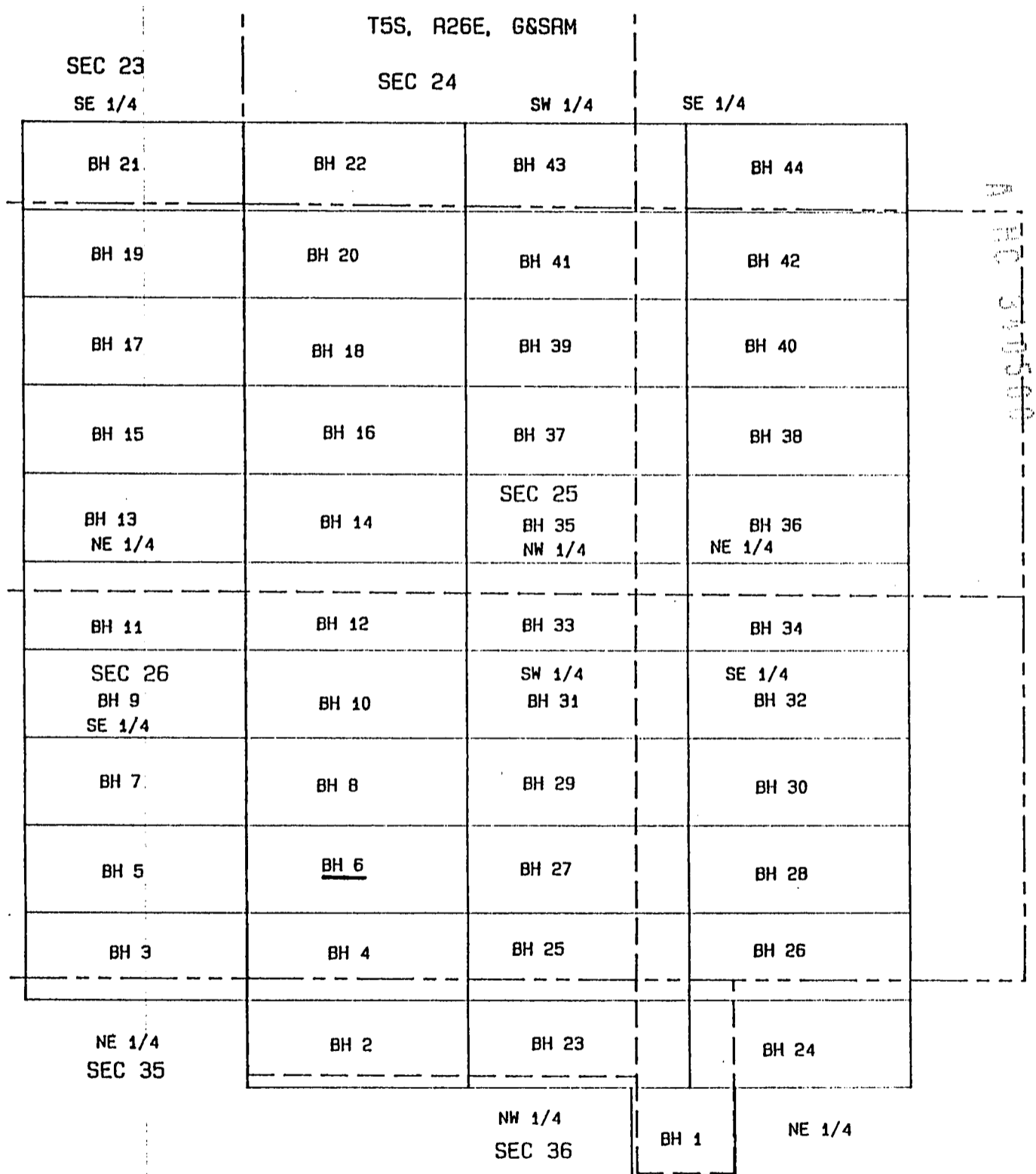
[Signature]
Witness

A HC 340500

RECEIVED
BUREAU OF
LAND MANAGEMENT
ARIZONA
STATE OFFICE
PHOENIX, ARIZONA
JUL 1 10 PM '96
DOCKET 510

RECEIVED
 BUREAU OF
 LAND MANAGEMENT
 JUL 1 1 10 PM '96
 ARIZONA
 STATE OFFICE
 PHOENIX, ARIZONA

PHELPS DODGE MINING CO.
 BH LODE MINING CLAIMS
 LONE STAR MINING DISTRICT
 GRAHAM COUNTY, ARIZONA
 SCALE: 1" = 1000'





ARIZONA
NOTICE OF LOCATION
(Lode Claim)

06 -96 8:00 AM 9.00 3274
STATE ARIZONA, County of Graham, ss Fee \$ No.
I hereby certify that the within instrument was filed and recorded.
at request of Phelps Dodge
Docket No. 510 Page 89-90 and indexed in NML
Witness my hand and official seal the day and year aforesaid.
MURLEY ANGLE
COUNTY RECORDER BY [Signature] Dated

Notice is hereby given that Phelps Dodge Mining Company, whose mailing address is PO Box 151, Safford, AZ 85548, by its undersigned agent, makes this location of the BH 7 lode mining claim in the Lone Star Mining District, County of Graham, State of Arizona.

The general course of the claim is from east to west, and said claim is located within the SE4, SEC 26; & the SW Quarter(s) of Section 25, Township 5 South, Range 26 East, Gila and Salt River Meridian, Arizona.

This Notice is posted upon a location monument on the centerline of the claim, said monument being located approximately 1345 feet NORTH and 42 feet WEST from the SW Corner of Section 25, Township 5 South, Range 26 East, G&SRM, Arizona. This claim is 1500 feet in length, running 1 foot in a easterly direction and 1499 feet in a westerly direction from said location monument and 600 feet in width (300 feet on either side of the centerline of the claim), forming a claim in the shape of a parallelogram.

Starting at the location monument, thence East 0.2 foot to the East center end of the claim, thence South 299.00 feet to the SE corner, thence West 1498.00 feet to the SW corner, thence North 299.00 feet to the West center end, thence North 299.00 feet to the NW corner, thence East 1498.00 feet to the NE corner, thence South 299.00 feet to the East center end.

The location monument is in Section 26, Township 5 South, Range 26 East, G&SRM, Graham County, Arizona.

The undersigned claims the ground as depicted on the attached map or sketch.

This claim has been monumented in accordance with State and Federal law.

Located, dated and posted on the ground this 20 day of June, 1996. Time: 11:56 AM.

PHELPS DODGE CORPORATION

By [Signature]
Agent

[Signature]
Witness


RECEIVED
BUREAU OF
LAND MANAGEMENT
ARIZONA
STATE OFFICE
PHOENIX, ARIZONA
JUL 1 1 10 PM '96

A HC 340501

RECEIVED
 BUREAU OF
 LAND MANAGEMENT
 JUL 1 1 10 PM '96
 ARIZONA
 STATE OFFICE
 PHOENIX, ARIZONA

PHELPS DODGE MINING CO.
 BH LODE MINING CLAIMS
 LONE STAR MINING DISTRICT
 GRAHAM COUNTY, ARIZONA
 SCALE: 1" = 1000'

SEC 23 SE 1/4		T5S, R26E, G&SRM				SEC 24	
		SW 1/4		SE 1/4			
BH 21	BH 22	BH 43		BH 44			
BH 19	BH 20	BH 41		BH 42			
BH 17	BH 18	BH 39		BH 40			
BH 15	BH 16	BH 37		BH 38			
BH 13 NE 1/4	BH 14	SEC 25 BH 35 NW 1/4		BH 36 NE 1/4			
BH 11	BH 12	BH 33		BH 34			
SEC 26 BH 9 SE 1/4	BH 10	SW 1/4 BH 31		SE 1/4 BH 32			
<u>BH 7</u>	BH 8	BH 29		BH 30			
BH 5	BH 6	BH 27		BH 28			
BH 3	BH 4	BH 25		BH 26			
NE 1/4 SEC 35	BH 2	BH 23		BH 24			
		NW 1/4 SEC 36		BH 1		NE 1/4	



ARIZONA
NOTICE OF LOCATION
(Lode Claim)

06/11/96 8:00 AM 9:00 3275
STATE OF ARIZONA, County of Graham, as Fee # _____, to _____
I hereby certify that the within instrument was filed and recorded.
Request of Phelps Dodge
Docket No. 510 Page 91-2 and indexed in NML
Witness my hand and official seal the day and year aforesaid.
WESLEY ANGLE
COUNTY RECORDER BY [Signature] Dep:

Notice is hereby given that Phelps Dodge Mining Company, whose mailing address is PO Box 151, Safford, AZ 85548, by its undersigned agent, makes this location of the BH 8 lode mining claim in the Lone Star Mining District, County of Graham, State of Arizona.

The general course of the claim is from east to west, and said claim is located within the SE4, SEC 26; + the SW Quarter(s) of Section 25, Township 5 South, Range 26 East, Gila and Salt River Meridian, Arizona.

This Notice is posted upon a location monument on the centerline of the claim, said monument being located approximately 1345 feet NORTH and 3.8 feet WEST from the SW Corner of Section 25, Township 5 South, Range 26 East, G&SRM, Arizona. This claim is 1500 feet in length, running 1 foot in a westerly direction and 1499 feet in an easterly direction from said location monument and 600 feet in width (300 feet on either side of the centerline of the claim), forming a claim in the shape of a parallelogram.

Starting at the location monument, thence West 0.2 foot to the West center end of the claim, thence North 299.00 feet to the NW corner, thence East 1498.00 feet to the NE corner, thence South 299.00 feet to the East center end, thence South 299.00 feet to the SE corner, thence West 1498.00 feet to the SW corner, thence North 299.00 feet to the West center end.

The location monument is in Section 26, Township 5 South, Range 26 East, G&SRM, Graham County, Arizona.

The undersigned claims the ground as depicted on the attached map or sketch.

This claim has been monumented in accordance with State and Federal law.

Located, dated and posted on the ground this 20 day of June, 1996. Time: 11:54 AM.

PHELPS DODGE CORPORATION

By [Signature]
Agent

[Signature]
Witness

RECEIVED
BUREAU OF
LAND MANAGEMENT
ARIZONA
STATE OFFICE
PHOENIX, ARIZONA
JUL 1 1 10 PM '96

A MC 340502

RECEIVED
 BUREAU OF
 LAND MANAGEMENT
 JUL 1 1 10 PM '96
 ARIZONA
 STATE OFFICE
 PHOENIX, ARIZONA

PHELPS DODGE MINING CO.
 BH LODE MINING CLAIMS
 LONE STAR MINING DISTRICT
 GRAHAM COUNTY, ARIZONA
 SCALE: 1" = 1000'

SEC 23		T5S, R26E, G&SRM		SEC 24	
SE 1/4		SW 1/4		SE 1/4	
BH 21	BH 22	BH 43		BH 44	
BH 19	BH 20	BH 41		BH 42	
BH 17	BH 18	BH 39		BH 40	
BH 15	BH 16	BH 37		BH 38	
BH 13 NE 1/4	BH 14	SEC 25 BH 35 NW 1/4		BH 36 NE 1/4	
BH 11	BH 12	BH 33		BH 34	
SEC 26 BH 9 SE 1/4	BH 10	SW 1/4 BH 31		SE 1/4 BH 32	
BH 7	<u>BH 8</u>	BH 29		BH 30	
BH 5	BH 6	BH 27		BH 28	
BH 3	BH 4	BH 25		BH 26	
NE 1/4 SEC 35	BH 2	BH 23		BH 24	
		NW 1/4 SEC 36	BH 1	NE 1/4	

510-340597



JUL 15/96 8:00 AM 9.00 3276
 STATE OF ARIZONA, County of Graham, as Fee \$ No.
 hereby certify that the within instrument was filed and recorded.
 request of Phelps Dodge
 Docket No. 510 Page 93-4 and indexed in NML
 Witness my hand and official seal this day and year aforesaid.
 WIRLEY ANGLE
 COUNTY RECORDER BY [Signature] Den.

ARIZONA
 NOTICE OF LOCATION
 (Lode Claim)

Notice is hereby given that Phelps Dodge Mining Company, whose mailing address is PO Box 151, Safford, AZ 85548, by its undersigned agent, makes this location of the BH 9 lode mining claim in the Lone Star Mining District, County of Graham, State of Arizona.

The general course of the claim is from east to west, and said claim is located within the SE4, SEC 26; & THE SW Quarter(s) of Section 25, Township 5 South, Range 26 East, Gila and Salt River Meridian, Arizona.

This Notice is posted upon a location monument on the centerline of the claim, said monument being located approximately 1943 feet NORTH and 4.2 feet WEST from the SW Corner of Section 25, Township 5 South, Range 26 East, G&SRM, Arizona. This claim is 1500 feet in length, running 1 foot in a easterly direction and 1499 feet in a westerly direction from said location monument and 600 feet in width (300 feet on either side of the centerline of the claim), forming a claim in the shape of a parallelogram.

Starting at the location monument, thence East 0.2 foot to the East center end of the claim, thence South 299.00 feet to the SE corner, thence West 1498.00 feet to the SW corner, thence North 299.00 feet to the West center end, thence North 299.00 feet to the NW corner, thence East 1498.00 feet to the NE corner, thence South 299.00 feet to the East center end.

The location monument is in Section 25, Township 5 South, Range 26 East, G&SRM, Graham County, Arizona.

The undersigned claims the ground as depicted on the attached map or sketch.

This claim has been monumented in accordance with State and Federal law.

Located, dated and posted on the ground this 20 day of June, 1996. Time: 11:36 AM.

PHELPS DODGE CORPORATION

BY [Signature]
 Agent

[Signature]
 Witness

ARIZONA
 STATE OFFICE
 PHOENIX, ARIZONA

JUL 1 10 PM '96

RECEIVED
 BUREAU OF
 LAND MANAGEMENT

A MC 340503

RECEIVED
 BUREAU OF
 LAND MANAGEMENT
 JUL 1 1 10 PM '96
 ARIZONA
 STATE OFFICE
 PHOENIX, ARIZONA

PHELPS DODGE MINING CO.
 BH LODE MINING CLAIMS
 LONE STAR MINING DISTRICT
 GRAHAM COUNTY, ARIZONA
 SCALE: 1" = 1000'

SEC 23		T5S, R26E, G&SRM					
SE 1/4		SEC 24		SW 1/4	SE 1/4		
BH 21	BH 22	BH 43		BH 44			
BH 19	BH 20	BH 41		BH 42			
BH 17	BH 18	BH 39		BH 40			
BH 15	BH 16	BH 37		BH 38			
BH 13 NE 1/4	BH 14	SEC 25 BH 35 NW 1/4		BH 36 NE 1/4			
BH 11	BH 12	BH 33		BH 34			
SEC 26 BH 9 SE 1/4	BH 10	SW 1/4 BH 31		SE 1/4 BH 32			
BH 7	BH 8	BH 29		BH 30			
BH 5	BH 6	BH 27		BH 28			
BH 3	BH 4	BH 25		BH 26			
NE 1/4 SEC 35	BH 2	BH 23		BH 24			
		NW 1/4 SEC 36	BH 1	NE 1/4			

A HC 340503



ARIZONA
NOTICE OF LOCATION
(Lode Claim)

06/01/96 8:00 AM 9.00 3277
STATE OF ARIZONA, County of Graham, ss Fee \$ _____, do
I hereby certify that the within instrument was filed and recorded
request of Phelps Dodge
Docket No 510 Page 95-6 and indexed in NML
Witness my hand and official seal the day and year aforesaid.
WIRLEY ANGLE
COUNTY RECORDER BY [Signature] Dep.

Notice is hereby given that Phelps Dodge Mining Company, whose mailing address is PO Box 151, Safford, AZ 85548, by its undersigned agent, makes this location of the BH 10 lode mining claim in the Lone Star Mining District, County of Graham, State of Arizona.

The general course of the claim is from east to west, and said claim is located within the SW Quarter(s) of Section 25, Township 5 South, Range 26 East, Gila and Salt River Meridian, Arizona.

This Notice is posted upon a location monument on the centerline of the claim, said monument being located approximately 1943 feet NORTH and 3.8 feet WEST from the SW Corner of Section 25, Township 5 South, Range 26 East, G&SRM, Arizona. This claim is 1500 feet in length, running 1 foot in a westerly direction and 1499 feet in an easterly direction from said location monument and 600 feet in width (300 feet on either side of the centerline of the claim), forming a claim in the shape of a parallelogram.

Starting at the location monument, thence West 0.2 foot to the West center end of the claim, thence North 299.00 feet to the NW corner, thence East 1498.00 feet to the NE corner, thence South 299.00 feet to the East center end, thence South 299.00 feet to the SE corner, thence West 1498.00 feet to the SW corner, thence North 299.00 feet to the West center end.

The location monument is in Section 25, Township 5 South, Range 26 East, G&SRM, Graham County, Arizona.

The undersigned claims the ground as depicted on the attached map or sketch.

This claim has been monumented in accordance with State and Federal law.

Located, dated and posted on the ground this 20 day of June, 1996. Time: 11:39 AM.

PHELPS DODGE CORPORATION

By [Signature]
Agent

[Signature]
Witness

510 340504

RECEIVED
BUREAU OF
LAND MANAGEMENT
ARIZONA
STATE OFFICE
PHOENIX, ARIZONA
JUL 1 1 10 PM '96


510 PAGE 95

RECEIVED
 BUREAU OF
 LAND MANAGEMENT
 JUL 1 1 10 PM '96
 ARIZONA
 STATE OFFICE
 PHOENIX, ARIZONA

PHELPS DODGE MINING CO.
 BH LODE MINING CLAIMS
 LONE STAR MINING DISTRICT
 GRAHAM COUNTY, ARIZONA
 SCALE: 1" = 1000'

SEC 23		T5S, R26E, G&SRM		SEC 24	
SE 1/4		SW 1/4		SE 1/4	
BH 21	BH 22	BH 43		BH 44	
BH 19	BH 20	BH 41		BH 42	
BH 17	BH 18	BH 39		BH 40	
BH 15	BH 16	BH 37		BH 38	
BH 13 NE 1/4	BH 14	SEC 25 BH 35 NW 1/4		BH 36 NE 1/4	
BH 11	BH 12	BH 33		BH 34	
SEC 26 BH 9 SE 1/4	<u>BH 10</u>	SW 1/4 BH 31		SE 1/4 BH 32	
BH 7	BH 8	BH 29		BH 30	
BH 5	BH 6	BH 27		BH 28	
BH 3	BH 4	BH 25		BH 26	
NE 1/4 SEC 35	BH 2	BH 23		BH 24	
		NW 1/4 SEC 36		BH 1	NE 1/4

MHC 340501



ARIZONA
NOTICE OF LOCATION
(Lode Claim)

06/06 8:00 AM 9.00 3278
STATE OF ARIZONA, County of Graham, ss Fee \$
I hereby certify that the within instrument was filed and recorded
request of Phelps Dodge
Docket No. 510 Page 97-8 and indexed in NML
Witness my hand and official seal this day and year aforesaid.
TRILEY ANGLE
COUNTY RECORDER BY [Signature]

Notice is hereby given that Phelps Dodge Mining Company, whose mailing address is PO Box 151, Safford, AZ 85548, by its undersigned agent, makes this location of the BH 11 lode mining claim in the Lone Star Mining District, County of Graham, State of Arizona.

The general course of the claim is from east to west, and said claim is located within the NE 1/4 & SE 1/4, SEC 26; & the NW 1/4 SW Quarter(s) of Section 25, Township 5 South, Range 26 East, Gila and Salt River Meridian, Arizona.

This Notice is posted upon a location monument on the centerline of the claim, said monument being located approximately 2541 feet NORTH and 42 feet WEST from the SW Corner of Section 25, Township 5 South, Range 26 East, G&SRM, Arizona. This claim is 1500 feet in length, running 1 foot in a easterly direction and 1499 feet in a westerly direction from said location monument and 600 feet in width (300 feet on either side of the centerline of the claim), forming a claim in the shape of a parallelogram.

Starting at the location monument, thence East 0.2 foot to the East center end of the claim, thence South 299.00 feet to the SE corner, thence West 1498.00 feet to the SW corner, thence North 299.00 feet to the West center end, thence North 299.00 feet to the NW corner, thence East 1498.00 feet to the NE corner, thence South 299.00 feet to the East center end.

The location monument is in Section 25, Township 5 South, Range 26 East, G&SRM, Graham County, Arizona.

The undersigned claims the ground as depicted on the attached map or sketch.

This claim has been monumented in accordance with State and Federal law.

Located, dated and posted on the ground this 20 day of June, 1996. Time: 9:31 AM.

PHELPS DODGE CORPORATION

By [Signature]
Agent

[Signature]
Witness

A MC 340505

RECEIVED
BUREAU OF
LAND MANAGEMENT
ARIZONA
STATE OFFICE
PHOENIX, ARIZONA
JUL 1 1 10 PM '96

RECEIVED
 BUREAU OF
 LAND MANAGEMENT
 JUL 1 11 PM '96
 ARIZONA
 STATE OFFICE
 PHOENIX, ARIZONA

PHELPS DODGE MINING CO.
 BH LODE MINING CLAIMS
 LONE STAR MINING DISTRICT
 GRAHAM COUNTY, ARIZONA
 SCALE: 1" = 1000'

SEC 23 SE 1/4		T5S, R26E, G&SRM SEC 24		SW 1/4	SE 1/4
BH 21	BH 22	BH 43		BH 44	
BH 19	BH 20	BH 41		BH 42	
BH 17	BH 18	BH 39		BH 40	
BH 15	BH 16	BH 37		BH 38	
BH 13 NE 1/4	BH 14	SEC 25 BH 35 NW 1/4		BH 36 NE 1/4	
<u>BH 11</u>	BH 12	BH 33		BH 34	
SEC 26 BH 9 SE 1/4	BH 10	SW 1/4 BH 31		SE 1/4 BH 32	
BH 7	BH 8	BH 29		BH 30	
BH 5	BH 6	BH 27		BH 28	
BH 3	BH 4	BH 25		BH 26	
NE 1/4 SEC 35	BH 2	BH 23		BH 24	
		NW 1/4 SEC 36	BH 1	NE 1/4	

A-10-340505



06/25/96 8:00 AM 9.00 3279

STATE OF ARIZONA, County of Graham, ss Fee \$ No.

Substantially certify that the within instrument was filed and recorded.

Instrument of Phelps Dodge

Docket No. 510 Page 99-100 and indexed in NML

Witness my hand and official seal the day and year aforesaid.

WITNESS MY HAND

COUNTY RECORDER BY *[Signature]* Dec.

ARIZONA COUNTY, ARIZONA
NOTICE OF LOCATION
(Lode Claim)

Notice is hereby given that Phelps Dodge Mining Company, whose mailing address is PO Box 151, Safford, AZ 85548, by its undersigned agent, makes this location of the BH 12 lode mining claim in the Lone Star Mining District, County of Graham, State of Arizona.

The general course of the claim is from east to west, and said claim is located within the SW & NW Quarter(s) of Section 25, Township 5 South, Range 26 East, Gila and Salt River Meridian, Arizona.

This Notice is posted upon a location monument on the centerline of the claim, said monument being located approximately 2541 feet NORTH and 3.8 feet WEST from the SW Corner of Section 25, Township 5 South, Range 26 East, G&SRM, Arizona. This claim is 1500 feet in length, running 1 foot in a westerly direction and 1499 feet in an easterly direction from said location monument and 600 feet in width (300 feet on either side of the centerline of the claim), forming a claim in the shape of a parallelogram.

Starting at the location monument, thence West 0.2 foot to the West center end of the claim, thence North 299.00 feet to the NW corner, thence East 1498.00 feet to the NE corner, thence South 299.00 feet to the East center end, thence South 299.00 feet to the SE corner, thence West 1498.00 feet to the SW corner, thence North 299.00 feet to the West center end.

The location monument is in Section 25, Township 5 South, Range 26 East, G&SRM, Graham County, Arizona.

The undersigned claims the ground as depicted on the attached map or sketch.

This claim has been monumented in accordance with State and Federal law.

Located, dated and posted on the ground this 20 day of June, 1996. Time: 9:29 AM.

PHELPS DODGE CORPORATION

By *[Signature]*
Agent

[Signature]
Witness

HC 340506


RECEIVED
BUREAU OF
LAND MANAGEMENT
ARIZONA
STATE OFFICE
PHOENIX, ARIZONA
JUL 1 11 PM '96

RECEIVED
 BUREAU OF
 LAND MANAGEMENT
 JUL 1 11 PM '96
 ARIZONA
 STATE OFFICE
 PHOENIX, ARIZONA

PHELPS DODGE MINING CO.
 BH LODE MINING CLAIMS
 LONE STAR MINING DISTRICT
 GRAHAM COUNTY, ARIZONA
 SCALE: 1" = 1000'

SEC 23		T5S, R26E, G&SRM			
SE 1/4		SEC 24		SE 1/4	
BH 21	BH 22	BH 43		BH 44	
BH 19	BH 20	BH 41		BH 42	
BH 17	BH 18	BH 39		BH 40	
BH 15	BH 16	BH 37		BH 38	
BH 13 NE 1/4	BH 14	SEC 25 BH 35 NW 1/4		BH 36 NE 1/4	
BH 11	<u>BH 12</u>	BH 33		BH 34	
SEC 26 BH 9 SE 1/4	BH 10	SW 1/4 BH 31		SE 1/4 BH 32	
BH 7	BH 8	BH 29		BH 30	
BH 5	BH 6	BH 27		BH 28	
BH 3	BH 4	BH 25		BH 26	
NE 1/4 SEC 35	BH 2	BH 23		BH 24	
		NW 1/4 SEC 36		BH 1	NE 1/4

A-97-240500



06/25/96 00 AM 9.00 3280

STATE OF ARIZONA, County of Graham, ss Fee \$ _____ No. _____
I hereby certify that the within instrument was filed and recorded
Request of Phelps Dodge
Docket No. 510 Page 101-2 and indexed in NML
I press my hand and official seal the day and year aforesaid.
CORRECTOR
COUNTY RECORDER BY [Signature] Deputy

**NOTICE OF LOCATION
(Lode Claim)**

Notice is hereby given that Phelps Dodge Mining Company, whose mailing address is PO Box 151, Safford, AZ 85548, by its undersigned agent, makes this location of the BH 13 lode mining claim in the Lone Star Mining District, County of Graham, State of Arizona.

The general course of the claim is from east to west, and said claim is located within the NE4, SEC 26, & the NW Quarter(s) of Section 25, Township 5 South, Range 26 East, Gila and Salt River Meridian, Arizona.

This Notice is posted upon a location monument on the centerline of the claim, said monument being located approximately 3139 feet NORTH and 4.2 feet WEST from the SW Corner of Section 25, Township 5 South, Range 26 East, G&SRM, Arizona. This claim is 1500 feet in length, running 1 foot in a easterly direction and 1499 feet in a westerly direction from said location monument and 600 feet in width (300 feet on either side of the centerline of the claim), forming a claim in the shape of a parallelogram.

Starting at the location monument, thence East 0.2 foot to the East center end of the claim, thence South 299.00 feet to the SE corner, thence West 1498.00 feet to the SW corner, thence North 299.00 feet to the West center end, thence North 299.00 feet to the NW corner, thence East 1498.00 feet to the NE corner, thence South 299.00 feet to the East center end.

The location monument is in Section 25, Township 5 South, Range 26 East, G&SRM, Graham County, Arizona.

The undersigned claims the ground as depicted on the attached map or sketch.

This claim has been monumented in accordance with State and Federal law.

Located, dated and posted on the ground this 20 day of June, 1996. Time: 9:17 AM.

PHELPS DODGE CORPORATION

By [Signature]
Agent

[Signature]
Witness

ARIZONA
STATE OFFICE
PHOENIX, ARIZONA

JUL 1 11 PM '96

RECEIVED
BUREAU OF
LAND MANAGEMENT


A 100 340507

RECEIVED
 BUREAU OF
 LAND MANAGEMENT
 JUL 1 11 PM '96
 ARIZONA
 STATE OFFICE
 PHOENIX, ARIZONA

PHELPS DODGE MINING CO.
 BH LODE MINING CLAIMS
 LONE STAR MINING DISTRICT
 GRAHAM COUNTY, ARIZONA
 SCALE: 1" = 1000'

SEC 23		T5S, R26E, G&SRM			
SE 1/4		SEC 24		SE 1/4	
BH 21	BH 22	BH 43	BH 44		
BH 19	BH 20	BH 41	BH 42		
BH 17	BH 18	BH 39	BH 40		
BH 15	BH 16	BH 37	BH 38		
<u>BH 13</u> NE 1/4	BH 14	SEC 25 BH 35 NW 1/4	BH 36 NE 1/4		
BH 11	BH 12	BH 33	BH 34		
SEC 26 BH 9 SE 1/4	BH 10	SW 1/4 BH 31	SE 1/4 BH 32		
BH 7	BH 8	BH 29	BH 30		
BH 5	BH 6	BH 27	BH 28		
BH 3	BH 4	BH 25	BH 26		
NE 1/4 SEC 35	BH 2	BH 23	BH 24		
		NW 1/4 SEC 36	BH 1	NE 1/4	

A HC 240502



ARIZONA
NOTICE OF LOCATION
(Lode Claim)

06/25/96 8:00 AM Fee \$ 9.00 No. 3281
County of Arizona, County of Graham, ss Fee \$
I hereby certify that the within instrument was filed and recorded
request of Phelps Dodge
Docket No. 510 Page 103-4 and indexed in NML
I have my hand and official seal the day and year aforesaid.
WOLFEY ANGLE
COUNTY RECORDER BY [Signature] Deput

Notice is hereby given that Phelps Dodge Mining Company, whose mailing address is PO Box 151, Safford, AZ 85548, by its undersigned agent, makes this location of the BH 14 lode mining claim in the Lone Star Mining District, County of Graham, State of Arizona.

The general course of the claim is from east to west, and said claim is located within the NW Quarter(s) of Section 25, Township 5 South, Range 26 East, Gila and Salt River Meridian, Arizona.

This Notice is posted upon a location monument on the centerline of the claim, said monument being located approximately 3139 feet NORTH and 3.8 feet WEST from the SW Corner of Section 25, Township 5 South, Range 26 East, G&SRM, Arizona. This claim is 1500 feet in length, running 1 foot in a westerly direction and 1499 feet in an easterly direction from said location monument and 600 feet in width (300 feet on either side of the centerline of the claim), forming a claim in the shape of a parallelogram.

Starting at the location monument, thence West 0.2 foot to the West center end of the claim, thence North 299.00 feet to the NW corner, thence East 1498.00 feet to the NE corner, thence South 299.00 feet to the East center end, thence South 299.00 feet to the SE corner, thence West 1498.00 feet to the SW corner, thence North 299.00 feet to the West center end.

The location monument is in Section 25, Township 5 South, Range 26 East, G&SRM, Graham County, Arizona.

The undersigned claims the ground as depicted on the attached map or sketch.

This claim has been monumented in accordance with State and Federal law.

Located, dated and posted on the ground this 20 day of June, 1996. Time: 9:14 AM.

PHELPS DODGE CORPORATION

By [Signature]
Agent

[Signature]
Witness

ARIZONA
STATE OFFICE
PHOENIX, ARIZONA

JUL 1 11 PM '96

RECEIVED
BUREAU OF
LAND MANAGEMENT

7 MC 340508

PHELPS DODGE MINING CO.
 BH LODE MINING CLAIMS
 LONE STAR MINING DISTRICT
 GRAHAM COUNTY, ARIZONA
 SCALE: 1" = 1000'

RECEIVED
 BUREAU OF
 LAND MANAGEMENT
 JUL 1 11 PM '96
 ARIZONA
 STATE OFFICE
 PHOENIX, ARIZONA

T5S, R26E, G&SRM

SEC 23 SE 1/4		SEC 24		SEC 25		SEC 26	
		SW 1/4		SE 1/4			
BH 21	BH 22	BH 43		BH 44			
BH 19	BH 20	BH 41		BH 42			
BH 17	BH 18	BH 39		BH 40			
BH 15	BH 16	BH 37		BH 38			
BH 13 NE 1/4	<u>BH 14</u>	SEC 25 BH 35 NW 1/4		BH 36 NE 1/4			
BH 11	BH 12	BH 33		BH 34			
SEC 26 BH 9 SE 1/4	BH 10	SW 1/4 BH 31		SE 1/4 BH 32			
BH 7	BH 8	BH 29		BH 30			
BH 5	BH 6	BH 27		BH 28			
BH 3	BH 4	BH 25		BH 26			
NE 1/4 SEC 35	BH 2	BH 23		BH 24			
		NW 1/4 SEC 36		BH 1		NE 1/4	

A MC 240502



ARIZONA
NOTICE OF LOCATION
(Lode Claim)

06/25/96 8:00 AM 9.00 3282

County of Graham, Arizona, ss. Fee

do hereby certify that the within instrument was filed and recorded.

Request of Phelps Dodge

Docket No. 510 Page 105-6 and indexed in NML

Witness my hand and official seal the day and year aforesaid.

RECORDER BY [Signature] Deputy

Notice is hereby given that Phelps Dodge Mining Company, whose mailing address is PO Box 151, Safford, AZ 85548, by its undersigned agent, makes this location of the BH 15 lode mining claim in the Lone Star Mining District, County of Graham, State of Arizona.

The general course of the claim is from east to west, and said claim is located within the NE 4, SEC 26; & the NW Quarter(s) of Section 25, Township 5 South, Range 26 East, Gila and Salt River Meridian, Arizona.

This Notice is posted upon a location monument on the centerline of the claim, said monument being located approximately 3737 feet NORTH and 42 feet WEST from the SW Corner of Section 25, Township 5 South, Range 26 East, G&SRM, Arizona. This claim is 1500 feet in length, running 1 foot in a easterly direction and 1499 feet in a westerly direction from said location monument and 600 feet in width (300 feet on either side of the centerline of the claim), forming a claim in the shape of a parallelogram.

Starting at the location monument, thence East 0.2 foot to the East center end of the claim, thence South 299.00 feet to the SE corner, thence West 1498.00 feet to the SW corner, thence North 299.00 feet to the West center end, thence North 299.00 feet to the NW corner, thence East 1498.00 feet to the NE corner, thence South 299.00 feet to the East center end.

The location monument is in Section 25, Township 5 South, Range 26 East, G&SRM, Graham County, Arizona.

The undersigned claims the ground as depicted on the attached map or sketch.

This claim has been monumented in accordance with State and Federal law.

Located, dated and posted on the ground this 20 day of June, 1996. Time: 9:00 AM.

PHELPS DODGE CORPORATION

By [Signature]
Agent

[Signature]
Witness

ARIZONA
STATE OFFICE
PHOENIX, ARIZONA


RECEIVED
BUREAU OF
LAND MANAGEMENT
JUL 1 11 PM '96

A MC 340509

RECEIVED
 BUREAU OF
 LAND MANAGEMENT
 JUL 1 11 PM '96
 ARIZONA
 STATE OFFICE
 PHOENIX, ARIZONA

PHELPS DODGE MINING CO.
 BH LODE MINING CLAIMS
 LONE STAR MINING DISTRICT
 GRAHAM COUNTY, ARIZONA
 SCALE: 1" = 1000'

SEC 23		T5S, R26E, G&SRM			
SE 1/4		SEC 24		SE 1/4	
BH 21	BH 22	BH 43		BH 44	
BH 19	BH 20	BH 41		BH 42	
BH 17	BH 18	BH 39		BH 40	
<u>BH 15</u>	BH 16	BH 37		BH 38	
BH 13 NE 1/4	BH 14	SEC 25 BH 35 NW 1/4		BH 36 NE 1/4	
BH 11	BH 12	BH 33		BH 34	
SEC 26 BH 9 SE 1/4	BH 10	SW 1/4 BH 31		SE 1/4 BH 32	
BH 7	BH 8	BH 29		BH 30	
BH 5	BH 6	BH 27		BH 28	
BH 3	BH 4	BH 25		BH 26	
NE 1/4 SEC 35	BH 2	BH 23		BH 24	
		NW 1/4 SEC 36	BH 1	NE 1/4	



ARIZONA
NOTICE OF LOCATION
(Lode Claim)

06/25/96 8:00AM 9.00 3283
STATE OF ARIZONA, County of Graham, to Rec...
I hereby certify that the within instrument was filed and recorded
request of Phelps Dodge
Docket No. 510 Page 107-8 and indexed in NML
Inness my hand and official seal the day and year aforesaid.
TRIPLEV ANGLE
COUNTY RECORDER BY [Signature] Dept:

Notice is hereby given that Phelps Dodge Mining Company, whose mailing address is PO Box 151, Safford, AZ 85548, by its undersigned agent, makes this location of the BH 16 lode mining claim in the Lone Star Mining District, County of Graham, State of Arizona.

The general course of the claim is from east to west, and said claim is located within the NW Quarter(s) of Section 25, Township 5 South, Range 26 East, Gila and Salt River Meridian, Arizona.

This Notice is posted upon a location monument on the centerline of the claim, said monument being located approximately 3737 feet NORTH and 3.8 feet WEST from the SW Corner of Section 25, Township 5 South, Range 26 East, G&SRM, Arizona. This claim is 1500 feet in length, running 1 foot in a westerly direction and 1499 feet in an easterly direction from said location monument and 600 feet in width (300 feet on either side of the centerline of the claim), forming a claim in the shape of a parallelogram.

Starting at the location monument, thence West 0.2 foot to the West center end of the claim, thence North 299.00 feet to the NW corner, thence East 1498.00 feet to the NE corner, thence South 299.00 feet to the East center end, thence South 299.00 feet to the SE corner, thence West 1498.00 feet to the SW corner, thence North 299.00 feet to the West center end.

The location monument is in Section 25, Township 5 South, Range 26 East, G&SRM, Graham County, Arizona.

The undersigned claims the ground as depicted on the attached map or sketch.

This claim has been monumented in accordance with State and Federal law.

Located, dated and posted on the ground this 20 day of June, 1996. Time: 8:58 AM.

PHELPS DODGE CORPORATION

By [Signature]
Agent

[Signature]
Witness

RECEIVED
BUREAU OF
LAND MANAGEMENT
ARIZONA
STATE OFFICE
PHOENIX, ARIZONA
Jul 1 11 PM '96

REC 340510

PHELPS DODGE MINING CO.
 BH LODE MINING CLAIMS
 LONE STAR MINING DISTRICT
 GRAHAM COUNTY, ARIZONA
 SCALE: 1" = 1000'

RECEIVED
 BUREAU OF
 LAND MANAGEMENT
 ARIZONA
 STATE OFFICE
 PHOENIX, ARIZONA
 JUL 1 1 11 PM '96

SEC 23		T5S, R26E, G&SRM			
SE 1/4		SEC 24		SE 1/4	
BH 21	BH 22	BH 43		BH 44	
BH 19	BH 20	BH 41		BH 42	
BH 17	BH 18	BH 39		BH 40	
BH 15	<u>BH 16</u>	BH 37		BH 38	
BH 13 NE 1/4	BH 14	SEC 25 BH 35 NW 1/4		BH 36 NE 1/4	
BH 11	BH 12	BH 33		BH 34	
SEC 26 BH 9 SE 1/4	BH 10	SW 1/4 BH 31		SE 1/4 BH 32	
BH 7	BH 8	BH 29		BH 30	
BH 5	BH 6	BH 27		BH 28	
BH 3	BH 4	BH 25		BH 26	
NE 1/4 SEC 35	BH 2	BH 23		BH 24	
		NW 1/4 SEC 36	BH 1	NE 1/4	

A MC 340510



06/25/96 8 AM 9.00 3284
 STATE OF ARIZONA, County of Graham, as Fee \$ No.
 hereby certify that the within instrument was filed and recorded.
 request of Phelps Dodge
 Docket No. 510 Page 109-10 and indexed in NML
 Witness my hand and official seal the day and year aforesaid.
 TRILEY ANGLE
 COUNTY RECORDER BY [Signature] Deputy

**NOTICE OF LOCATION
 (Lode Claim)**

Notice is hereby given that Phelps Dodge Mining Company, whose mailing address is PO Box 151, Safford, AZ 85548, by its undersigned agent, makes this location of the BH 17 lode mining claim in the Lone Star Mining District, County of Graham, State of Arizona.

The general course of the claim is from east to west, and said claim is located within the NE 4, SEC 26, & THE NW 4 Quarter(s) of Section 25, Township 5 South, Range 26 East, Gila and Salt River Meridian, Arizona.

This Notice is posted upon a location monument on the centerline of the claim, said monument being located approximately 4335 feet NORTH and 4.2 feet WEST from the SW Corner of Section 25, Township 5 South, Range 26 East, G&SRM, Arizona. This claim is 1500 feet in length, running 1 foot in a easterly direction and 1499 feet in a westerly direction from said location monument and 600 feet in width (300 feet on either side of the centerline of the claim), forming a claim in the shape of a parallelogram.

Starting at the location monument, thence East 0.2 foot to the East center end of the claim, thence South 299.00 feet to the SE corner, thence West 1498.00 feet to the SW corner, thence North 299.00 feet to the West center end, thence North 299.00 feet to the NW corner, thence East 1498.00 feet to the NE corner, thence South 299.00 feet to the East center end.

The location monument is in Section 25, Township 5 South, Range 26 East, G&SRM, Graham County, Arizona.

The undersigned claims the ground as depicted on the attached map or sketch.

This claim has been monumented in accordance with State and Federal law.

Located, dated and posted on the ground this 20 day of June, 1996. Time: 8:28 AM.

PHELPS DODGE CORPORATION

By [Signature]
 Agent

[Signature]
 Witness

REC 340511

RECEIVED
 BUREAU OF
 LAND MANAGEMENT
 ARIZONA
 STATE OFFICE
 PHOENIX, ARIZONA
 JUL 1 11 PM '96


DOCKET 510 PAGE 109

RECEIVED
 BUREAU OF
 LAND MANAGEMENT
 JUL 1 11 PM '96
 ARIZONA
 STATE OFFICE
 PHOENIX, ARIZONA

PHELPS DODGE MINING CO.
 BH LODE MINING CLAIMS
 LONE STAR MINING DISTRICT
 GRAHAM COUNTY, ARIZONA
 SCALE: 1" = 1000'

SEC 23		T5S. R26E, G&SRM			
SE 1/4		SEC 24		SE 1/4	
BH 21	BH 22	BH 43		BH 44	
BH 19	BH 20	BH 41		BH 42	
<u>BH 17</u>	BH 18	BH 39		BH 40	
BH 15	BH 16	BH 37		BH 38	
BH 13 NE 1/4	BH 14	SEC 25 BH 35 NW 1/4		BH 36 NE 1/4	
BH 11	BH 12	BH 33		BH 34	
SEC 26 BH 9 SE 1/4	BH 10	SW 1/4 BH 31		SE 1/4 BH 32	
BH 7	BH 8	BH 29		BH 30	
BH 5	BH 6	BH 27		BH 28	
BH 3	BH 4	BH 25		BH 26	
NE 1/4 SEC 35	BH 2	BH 23		BH 24	
		NW 1/4 SEC 36		BH 1	NE 1/4

D MC 340511



ARIZONA
NOTICE OF LOCATION
(Lode claim)

06/25/96 8:00 AM 9.00 3285

STATE OF ARIZONA, County of Graham, ss. Rec. # No.

do hereby certify that the within instrument was filed and recorded.

request of Phelps Dodge

Docket No. 510 Page 111-2 and indexed in NML

Press my hand and official seal the day and year aforesaid.

TRIPLE ANGLE

COUNTY RECORDER BY [Signature] Dep.

Notice is hereby given that Phelps Dodge Mining Company, whose mailing address is PO Box 151, Safford, AZ 85548, by its undersigned agent, makes this location of the BH 18 lode mining claim in the Lone Star Mining District, County of Graham, State of Arizona.

The general course of the claim is from east to west, and said claim is located within the NW Quarter(s) of Section 25, Township 5 South, Range 26 East, Gila and Salt River Meridian, Arizona.

This Notice is posted upon a location monument on the centerline of the claim, said monument being located approximately 4335 feet NORTH and 3.8 feet WEST from the SW Corner of Section 25, Township 5 South, Range 26 East, G&SRM, Arizona. This claim is 1500 feet in length, running 1 foot in a westerly direction and 1499 feet in an easterly direction from said location monument and 600 feet in width (300 feet on either side of the centerline of the claim), forming a claim in the shape of a parallelogram.

Starting at the location monument, thence West 0.2 foot to the West center end of the claim, thence North 299.00 feet to the NW corner, thence East 1498.00 feet to the NE corner, thence South 299.00 feet to the East center end, thence South 299.00 feet to the SE corner, thence West 1498.00 feet to the SW corner, thence North 299.00 feet to the West center end.

The location monument is in Section 25, Township 5 South, Range 26 East, G&SRM, Graham County, Arizona.

The undersigned claims the ground as depicted on the attached map or sketch.

This claim has been monumented in accordance with State and Federal law.

Located, dated and posted on the ground this 20 day of June, 1996. Time: 8:26 AM.

PHELPS DODGE CORPORATION

By [Signature]
Agent

[Signature]
Witness

A HC 340512

DOCKET 510 PAGE 111-2

ARIZONA
STATE OFFICE
PHOENIX, ARIZONA

JUL 1 11 PM '96

RECEIVED
BUREAU OF
LAND MANAGEMENT

RECEIVED
 BUREAU OF
 LAND MANAGEMENT
 JUL 1 11 PM '96
 ARIZONA
 STATE OFFICE
 PHOENIX, ARIZONA

PHELPS DODGE MINING CO.
 BH LODE MINING CLAIMS
 LONE STAR MINING DISTRICT
 GRAHAM COUNTY, ARIZONA
 SCALE: 1" = 1000'

T5S, R26E, G&SRM			
SEC 23 SE 1/4	SEC 24	SW 1/4	SE 1/4
BH 21	BH 22	BH 43	BH 44
BH 19	BH 20	BH 41	BH 42
BH 17	<u>BH 18</u>	BH 39	BH 40
BH 15	BH 16	BH 37	BH 38
BH 13 NE 1/4	BH 14	SEC 25 BH 35 NW 1/4	BH 36 NE 1/4
BH 11	BH 12	BH 33	BH 34
SEC 26 BH 9 SE 1/4	BH 10	SW 1/4 BH 31	SE 1/4 BH 32
BH 7	BH 8	BH 29	BH 30
BH 5	BH 6	BH 27	BH 28
BH 3	BH 4	BH 25	BH 26
NE 1/4 SEC 35	BH 2	BH 23	BH 24
	NW 1/4 SEC 36	BH 1	NE 1/4

140-210517



ARIZONA
NOTICE OF LOCATION
(Lode Claim)

06- 96 8:00AM 9.00 3286

STATE OF ARIZONA, County of Graham, on Feb 9 No. _____
do hereby certify that the within instrument was filed and recorded
request of PHELPS DODGE
Docket No. 510 Page 113-4 and indexed in NML
Witness my hand and official seal the day and year aforesaid.
WILEY ANGLE
COUNTY RECORDER BY Deane Dominguez

Notice is hereby given that Phelps Dodge Mining Company, whose mailing address is PO Box 151, Safford, AZ 85548, by its undersigned agent, makes this location of the BH 19 lode mining claim in the Lone Star Mining District, County of Graham, State of Arizona.

The general course of the claim is from east to west, and said claim is located within the NE 4, SEC 26; SE 4, SEC 23; SW 4, SEC 24; & THE NW Quarter(s) of Section 25, Township 5 South, Range 26 East, Gila and Salt River Meridian, Arizona.

This Notice is posted upon a location monument on the centerline of the claim, said monument being located approximately 4933 feet NORTH and 4.2 feet WEST from the SW Corner of Section 25, Township 5 South, Range 26 East, G&SRM, Arizona. This claim is 1500 feet in length, running 1 foot in a easterly direction and 1499 feet in a westerly direction from said location monument and 600 feet in width (300 feet on either side of the centerline of the claim), forming a claim in the shape of a parallelogram.

Starting at the location monument, thence East 0.2 foot to the East center end of the claim, thence South 299.00 feet to the SE corner, thence West 1498.00 feet to the SW corner, thence North 299.00 feet to the West center end, thence North 299.00 feet to the NW corner, thence East 1498.00 feet to the NE corner, thence South 299.00 feet to the East center end.

The location monument is in Section 25, Township 5 South, Range 26 East, G&SRM, Graham County, Arizona.

The undersigned claims the ground as depicted on the attached map or sketch.

This claim has been monumented in accordance with State and Federal law.

Located, dated and posted on the ground this 20 day of June, 1996. Time: 8:10 AM.

PHELPS DODGE CORPORATION

By [Signature]
Agent

[Signature]
Witness

JUL 1 11 05 1996

RECEIVED
BUREAU OF
LAND MANAGEMENT

ARIZONA
STATE OFFICE
PHOENIX, ARIZONA


JUL 1 11 PM '96

DOCKET 510 PAGE 113

RECEIVED
 BUREAU OF
 LAND MANAGEMENT
 JUL 1 11 PM '96
 ARIZONA
 STATE OFFICE
 PHOENIX, ARIZONA

PHELPS DODGE MINING CO.
 BH LODE MINING CLAIMS
 LONE STAR MINING DISTRICT
 GRAHAM COUNTY, ARIZONA
 SCALE: 1" = 1000'

SEC 23 SE 1/4		T5S, R26E, G&SRM SEC 24		SEC 24 SW 1/4		SEC 24 SE 1/4	
BH 21		BH 22		BH 43		BH 44	
<u>BH 19</u>		BH 20		BH 41		BH 42	
BH 17		BH 18		BH 39		BH 40	
BH 15		BH 16		BH 37		BH 38	
BH 13 NE 1/4		BH 14		SEC 25 BH 35 NW 1/4		BH 36 NE 1/4	
BH 11		BH 12		BH 33		BH 34	
SEC 26 BH 9 SE 1/4		BH 10		SW 1/4 BH 31		SE 1/4 BH 32	
BH 7		BH 8		BH 29		BH 30	
BH 5		BH 6		BH 27		BH 28	
BH 3		BH 4		BH 25		BH 26	
NE 1/4 SEC 35		BH 2		BH 23		BH 24	
				NW 1/4 SEC 36		BH 1	NE 1/4



NOTICE OF LOCATION (Lode Claim)

06-27-96 8:00AM 9.00 3287

STATE OF ARIZONA, County of Graham, ss. I, the undersigned, do hereby certify that the within instrument was filed and recorded... request of PHELPS DODGE Docket No. 510 Page 115-6 and indexed in NML Witness my hand and official seal the day and year aforesaid. WITNESSE MY HAND AND OFFICIAL SEAL AT THE CITY OF PHOENIX, ARIZONA, this 27th day of June, 1996. [Signature]

Notice is hereby given that Phelps Dodge Mining Company, whose mailing address is PO Box 151, Safford, AZ 85548, by its undersigned agent, makes this location of the BH 20 lode mining claim in the Lone Star Mining District, County of Graham, State of Arizona.

The general course of the claim is from east to west, and said claim is located within the SW 1/4, SEC 24; + The NW Quarter(s) of Section 25, Township 5 South, Range 26 East, Gila and Salt River Meridian, Arizona.

This Notice is posted upon a location monument on the centerline of the claim, said monument being located approximately 4933 feet NORTH and 3.8 feet WEST from the SW Corner of Section 25, Township 5 South, Range 26 East, G&SRM, Arizona. This claim is 1500 feet in length, running 1 foot in a westerly direction and 1499 feet in an easterly direction from said location monument and 600 feet in width (300 feet on either side of the centerline of the claim), forming a claim in the shape of a parallelogram.

Starting at the location monument, thence West 0.2 foot to the West center end of the claim, thence North 299.00 feet to the NW corner, thence East 1498.00 feet to the NE corner, thence South 299.00 feet to the East center end, thence South 299.00 feet to the SE corner, thence West 1498.00 feet to the SW corner, thence North 299.00 feet to the West center end.

The location monument is in Section 25, Township 5 South, Range 26 East, G&SRM, Graham County, Arizona.

The undersigned claims the ground as depicted on the attached map or sketch.

This claim has been monumented in accordance with State and Federal law.

Located, dated and posted on the ground this 20 day of June, 1996. Time: 8:07 AM.

PHELPS DODGE CORPORATION

BY [Signature] Agent [Signature] Witness

RECEIVED BUREAU OF LAND MANAGEMENT ARIZONA STATE OFFICE PHOENIX, ARIZONA JUL 1 11 PM '96

DOCKET 510 PAGE 115

RECEIVED
 BUREAU OF
 LAND MANAGEMENT
 JUL 1 11 PM '96
 ARIZONA
 STATE OFFICE
 PHOENIX, ARIZONA

PHELPS DODGE MINING CO.
 BH LODE MINING CLAIMS
 LONE STAR MINING DISTRICT
 GRAHAM COUNTY, ARIZONA
 SCALE: 1" = 1000'

SEC 23 SE 1/4		T5S, R26E, G&SRM			
		SEC 24		SW 1/4	SE 1/4
BH 21	BH 22	BH 43		BH 44	
BH 19	<u>BH 20</u>	BH 41		BH 42	
BH 17	BH 18	BH 39		BH 40	
BH 15	BH 16	BH 37		BH 38	
BH 13 NE 1/4	BH 14	SEC 25 BH 35 NW 1/4		BH 36 NE 1/4	
BH 11	BH 12	BH 33		BH 34	
SEC 26 BH 9 SE 1/4	BH 10	SW 1/4 BH 31		SE 1/4 BH 32	
BH 7	BH 8	BH 29		BH 30	
BH 5	BH 6	BH 27		BH 28	
BH 3	BH 4	BH 25		BH 26	
NE 1/4 SEC 35	BH 2	BH 23		BH 24	
		NW 1/4 SEC 36	BH 1	NE 1/4	

MC 240514



ARIZONA COUNTY, ARIZONA
NOTICE OF LOCATION
(Lode Claim)

06-1996 8:00AM 9:00 3288
County of Graham, Arizona
I hereby certify that the within instrument was filed and recorded
request of PHELPS DODGE
Docket No. 510 Page 117-8 and indexed in NML
I place my hand and official seal the day and year aforesaid.
WILEY ANGLE
COUNTY RECORDER

Dune Dominguez
July

Notice is hereby given that Phelps Dodge Mining Company, whose mailing address is PO Box 151, Safford, AZ 85548, by its undersigned agent, makes this location of the BH 21 lode mining claim in the Lone Star Mining District, County of Graham, State of Arizona.

The general course of the claim is from east to west, and said claim is located within the SE 4, SEC 23, & THE SW Quarter(s) of Section 25, Township 5 South, Range 26 East, Gila and Salt River Meridian, Arizona.

This Notice is posted upon a location monument on the centerline of the claim, said monument being located approximately 5331 feet NORTH and 4.2 feet WEST from the SW Corner of Section 25, Township 5 South, Range 26 East, G&SRM, Arizona. This claim is 1500 feet in length, running 1 foot in a easterly direction and 1499 feet in a westerly direction from said location monument and 600 feet in width (300 feet on either side of the centerline of the claim), forming a claim in the shape of a parallelogram.

Starting at the location monument, thence East 0.2 foot to the East center end of the claim, thence South 299.00 feet to the SE corner, thence West 1498.00 feet to the SW corner, thence North 299.00 feet to the West center end, thence North 299.00 feet to the NW corner, thence East 1498.00 feet to the NE corner, thence South 299.00 feet to the East center end.

The location monument is in Section 24, Township 5 South, Range 26 East, G&SRM, Graham County, Arizona.

The undersigned claims the ground as depicted on the attached map or sketch.

This claim has been monumented in accordance with State and Federal law.

Located, dated and posted on the ground this 20 day of June, 1996. Time: 7:00AM.

PHELPS DODGE CORPORATION

By *David [Signature]*
Agent
[Signature]
Witness

A HC 340515

DOCKET 510 PAGE 117

RECEIVED
BUREAU OF
LAND MANAGEMENT
ARIZONA
STATE OFFICE
PHOENIX, ARIZONA
JUL 1 1 12 PM '96

RECEIVED
 BUREAU OF
 LAND MANAGEMENT
 JUL 1 12 PM '96
 ARIZONA
 STATE OFFICE
 PHOENIX, ARIZONA

PHELPS DODGE MINING CO.
 BH LODE MINING CLAIMS
 LONE STAR MINING DISTRICT
 GRAHAM COUNTY, ARIZONA
 SCALE: 1" = 1000'

SEC 23		T5S, R26E, G&SRM		
SE 1/4		SEC 24		
		SW 1/4	SE 1/4	
BH 21	BH 22	BH 43	BH 44	
BH 19	BH 20	BH 41	BH 42	L M C - 2 1 0 5 1 5
BH 17	BH 18	BH 39	BH 40	
BH 15	BH 16	BH 37	BH 38	
BH 13 NE 1/4	BH 14	SEC 25 BH 35 NW 1/4	BH 36 NE 1/4	
BH 11	BH 12	BH 33	BH 34	
SEC 26 BH 9 SE 1/4	BH 10	SW 1/4 BH 31	SE 1/4 BH 32	
BH 7	BH 8	BH 29	BH 30	
BH 5	BH 6	BH 27	BH 28	
BH 3	BH 4	BH 25	BH 26	
NE 1/4 SEC 35	BH 2	BH 23	BH 24	
		NW 1/4 SEC 36	BH 1	NE 1/4



NOTICE OF LOCATION
(Lode Claim)

06- 96 8:00AM 9.00 3289
STATE OF ARIZONA, County of Graham, on Feb 2, 1996,
I hereby certify that the within instrument was filed and recorded
request of PHELPS DODGE
Docket No. 510 Page 119-20 and indexed in NML
Witness my hand and official seal the day and year aforesaid.
COUNTY RECORDER Drene Dominguez

Notice is hereby given that Phelps Dodge Mining Company, whose mailing address is PO Box 151, Safford, AZ 85548, by its undersigned agent, makes this location of the BH 22 lode mining claim in the Lone Star Mining District, County of Graham, State of Arizona.

The general course of the claim is from east to west, and said claim is located within the SW Quarter(s) of Section 24, Township 5 South, Range 26 East, Gila and Salt River Meridian, Arizona.

This Notice is posted upon a location monument on the centerline of the claim, said monument being located approximately 5331 feet NORTH and 3.8 feet WEST from the SW Corner of Section 25, Township 5 South, Range 26 East, G&SRM, Arizona. This claim is 1500 feet in length, running 1 foot in a westerly direction and 1499 feet in an easterly direction from said location monument and 600 feet in width (300 feet on either side of the centerline of the claim), forming a claim in the shape of a parallelogram.

Starting at the location monument, thence West 0.2 foot to the West center end of the claim, thence North 299.00 feet to the NW corner, thence East 1498.00 feet to the NE corner, thence South 299.00 feet to the East center end, thence South 299.00 feet to the SE corner, thence West 1498.00 feet to the SW corner, thence North 299.00 feet to the West center end.

The location monument is in Section 24, Township 5 South, Range 26 East, G&SRM, Graham County, Arizona.

The undersigned claims the ground as depicted on the attached map or sketch.

This claim has been monumented in accordance with State and Federal law.

Located, dated and posted on the ground this 20 day of June, 1996. Time: 7:42 AM.

PHELPS DODGE CORPORATION

By [Signature]
Agent

[Signature]
Witness

A HC 340516

DOCKET 510 PAGE 119

RECEIVED
BUREAU OF
LAND MANAGEMENT
ARIZONA
STATE OFFICE
PHOENIX, ARIZONA
JUL 1 12 PM '96

PHELPS DODGE MINING CO.
 BH LODE MINING CLAIMS
 LONE STAR MINING DISTRICT
 GRAHAM COUNTY, ARIZONA
 SCALE: 1" = 1000'

SEC 23 SE 1/4		T5S, R26E, G&SRM SEC 24		SW 1/4	SE 1/4
BH 21	<u>BH 22</u>	BH 43		BH 44	
BH 19	BH 20	BH 41		BH 42	
BH 17	BH 18	BH 39		BH 40	
BH 15	BH 16	BH 37		BH 38	
BH 13 NE 1/4	BH 14	SEC 25 BH 35 NW 1/4		BH 36 NE 1/4	
BH 11	BH 12	BH 33		BH 34	
SEC 26 BH 9 SE 1/4	BH 10	SW 1/4 BH 31		SE 1/4 BH 32	
BH 7	BH 8	BH 29		BH 30	
BH 5	BH 6	BH 27		BH 28	
BH 3	BH 4	BH 25		BH 26	
NE 1/4 SEC 35	BH 2	BH 23		BH 24	
		NW 1/4 SEC 36	BH 1	NE 1/4	

DOCKET 510 PAGE 120

RECEIVED
 BUREAU OF
 LAND MANAGEMENT
 ARIZONA
 STATE OFFICE
 PHOENIX, ARIZONA
 JUL 1 12 PM '96



NOTICE OF LOCATION (Lode Claim)

06-25-96 8:00AM 9.00 3290
STATE OF ARIZONA, County of Graham, Arizona
I hereby certify that the within instrument was filed and recorded.
Request of PHELPS DODGE
Docket No. 510 Page 121-2nd indexed in NML
I witness my hand and official seal the day and year aforesaid.
DEPUTY RECORDER

Notice is hereby given that Phelps Dodge Mining Company, whose mailing address is PO Box 151, Safford, AZ 85548, by its undersigned agent, makes this location of the BH 23 lode mining claim in the Lone Star Mining District, County of Graham, State of Arizona.

The general course of the claim is from east to west, and said claim is located within the NW & NE Quarter(s) of Section 36, Township 5 South, Range 26 East, Gila and Salt River Meridian, Arizona.

This Notice is posted upon a location monument on the centerline of the claim, said monument being located approximately 449 feet SOUTH and 2991.8 feet EAST from the SW Corner of Section 25, Township 5 South, Range 26 East, G&SRM, Arizona. This claim is 1500 feet in length, running 1 foot in a easterly direction and 1499 feet in a westerly direction from said location monument and 600 feet in width (300 feet on either side of the centerline of the claim), forming a claim in the shape of a parallelogram.

Starting at the location monument, thence East 0.2 foot to the East center end of the claim, thence South 299.00 feet to the SE corner, thence West 1498.00 feet to the SW corner, thence North 299.00 feet to the West center end, thence North 299.00 feet to the NW corner, thence East 1498.00 feet to the NE corner, thence South 299.00 feet to the East center end.

The location monument is in Section 36, Township 5 South, Range 26 East, G&SRM, Graham County, Arizona.

The undersigned claims the ground as depicted on the attached map or sketch.

This claim has been monumented in accordance with State and Federal law.

Located, dated and posted on the ground this 18th day of June, 1996. Time: 8:52AM.

PHELPS DODGE CORPORATION

By Ray E. Thorsen Agent
Albert J. Mangano Witness

DOCKET 510 PAGE 121

DEAD

RECEIVED BUREAU OF LAND MANAGEMENT ARIZONA STATE OFFICE PHOENIX, ARIZONA JUL 1 12 PM '96

A 40 36517

RECEIVED
 BUREAU OF
 LAND MANAGEMENT
 JUL 1 12 PM '96
 ARIZONA
 STATE OFFICE
 PHOENIX, ARIZONA

PHELPS DODGE MINING CO.
 BH LODE MINING CLAIMS
 LONE STAR MINING DISTRICT
 GRAHAM COUNTY, ARIZONA
 SCALE: 1" = 1000'

SEC 23		T5S, R26E, G&SRM		SEC 24	
SE 1/4		SW 1/4		SE 1/4	
BH 21	BH 22	BH 43		BH 44	
BH 19	BH 20	BH 41		BH 42	
BH 17	BH 18	BH 39		BH 40	
BH 15	BH 16	BH 37		BH 38	
BH 13 NE 1/4	BH 14	SEC 25 BH 35 NW 1/4		BH 36 NE 1/4	
BH 11	BH 12	BH 33		BH 34	
SEC 26 BH 9 SE 1/4	BH 10	SW 1/4 BH 31		SE 1/4 BH 32	
BH 7	BH 8	BH 29		BH 30	
BH 5	BH 6	BH 27		BH 28	
BH 3	BH 4	BH 25		BH 26	
NE 1/4 SEC 35	BH 2	<u>BH 23</u>		BH 24	
		NW 1/4 SEC 36		BH 1	NE 1/4

240517



06-25-96 8:00AM 9.00 3291

STATE OF ARIZONA, County of Graham, ss. I, No.
do hereby certify that the within instrument was filed and recorded
at the request of PHELPS DODGE
Docket No. 510 Page 123-4 and indexed in NML
Witness my hand and official seal the day and year aforesaid.
WILEY ANGLE Gene Dominguez
COUNTY RECORDER BY Date

ARIZONA
NOTICE OF LOCATION
(Lode Claim)

Notice is hereby given that Phelps Dodge Mining Company, whose mailing address is PO Box 151, Safford, AZ 85548, by its undersigned agent, makes this location of the BH 24 lode mining claim in the Lone Star Mining District, County of Graham, State of Arizona.

The general course of the claim is from east to west, and said claim is located within the NE Quarter(s) of Section 36, Township 5 South, Range 26 East, Gila and Salt River Meridian, Arizona.

This Notice is posted upon a location monument on the centerline of the claim, said monument being located approximately 449 feet SOUTH and 2992.2 feet EAST from the SW Corner of Section 25, Township 5 South, Range 26 East, G&SRM, Arizona. This claim is 1500 feet in length, running 1 foot in a westerly direction and 1499 feet in an easterly direction from said location monument and 600 feet in width (300 feet on either side of the centerline of the claim), forming a claim in the shape of a parallelogram.

Starting at the location monument, thence West 0.2 foot to the West center end of the claim, thence North 299.00 feet to the NW corner, thence East 1498.00 feet to the NE corner, thence South 299.00 feet to the East center end, thence South 299.00 feet to the SE corner, thence West 1498.00 feet to the SW corner, thence North 299.00 feet to the West center end.

The location monument is in Section 36, Township 5 South, Range 26 East, G&SRM, Graham County, Arizona.

The undersigned claims the ground as depicted on the attached map or sketch.

This claim has been monumented in accordance with State and Federal law.

Located, dated and posted on the ground this 18th day of June, 1996. Time: 8:53 AM.

PHELPS DODGE CORPORATION

By Ray E. Thorsen
Agent

Albert J. Slawson
Witness

DEAD

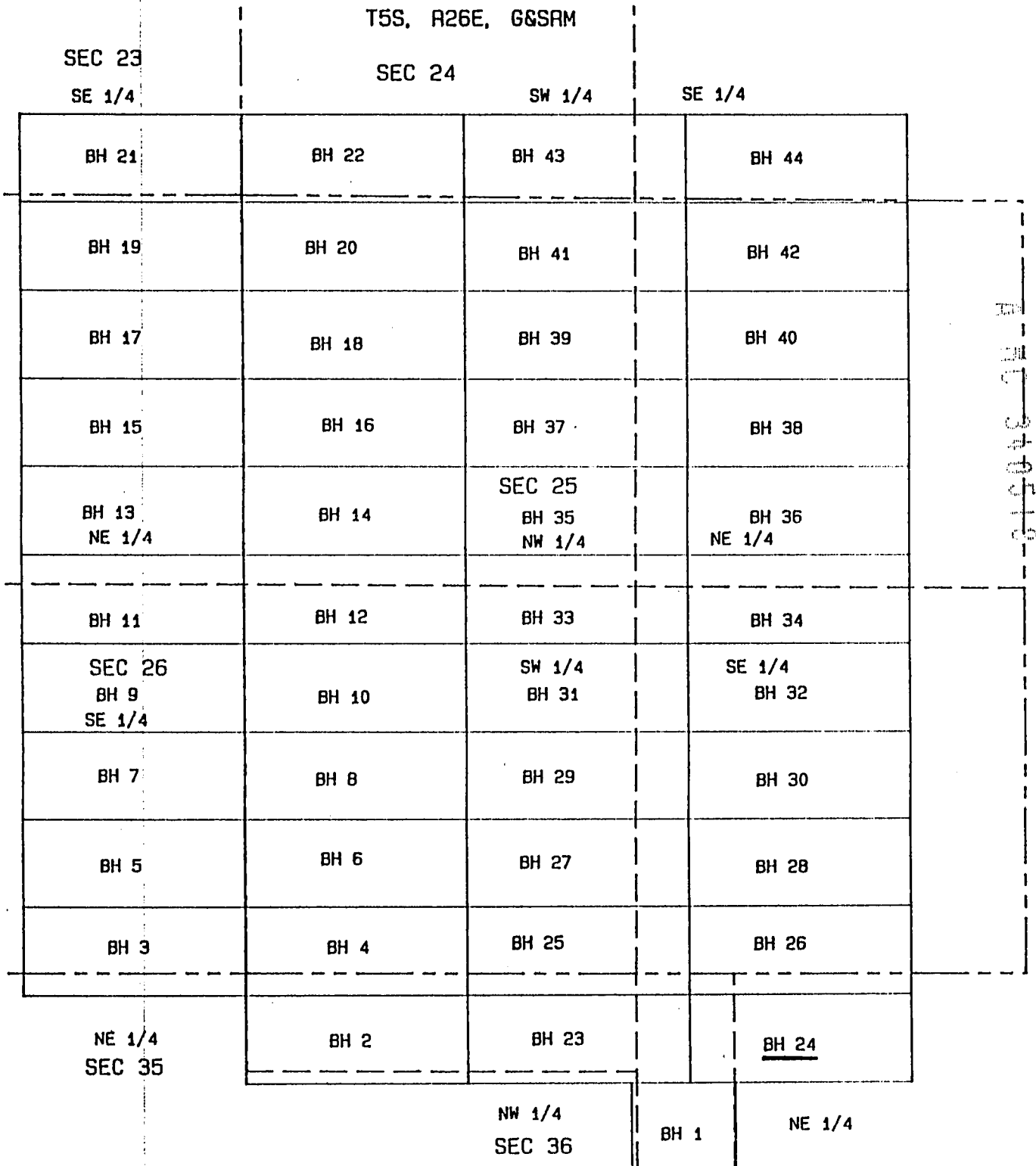
RECEIVED
BUREAU OF
LAND MANAGEMENT
ARIZONA
STATE OFFICE
PHOENIX, ARIZONA
Jul 1 1 12 PM '96

DOCKET 510 PAGE 123

HC 340518

RECEIVED
 BUREAU OF
 LAND MANAGEMENT
 JUL 1 1 12 PM '96
 ARIZONA
 STATE OFFICE
 PHOENIX, ARIZONA

PHELPS DODGE MINING CO.
 BH LODE MINING CLAIMS
 LONE STAR MINING DISTRICT
 GRAHAM COUNTY, ARIZONA
 SCALE: 1" = 1000'





STATE OF ARIZONA, County of Graham, Arizona

I hereby certify that the within instrument was filed and recorded

request of **PHELPS DODGE**

Docket No. **510** Page **125-6** and indexed in **NML**

Witness my hand and official seal this day and year aforesaid.

WITNESSE MY HAND AND OFFICIAL SEAL THIS DAY AND YEAR AFORESAID.

**NOTICE OF LOCATION
(Lode Claim)**

Deane Roming

Notice is hereby given that Phelps Dodge Mining Company, whose mailing address is PO Box 151, Safford, AZ 85548, by its undersigned agent, makes this location of the BH 25 lode mining claim in the Lone Star Mining District, County of Graham, State of Arizona.

The general course of the claim is from east to west, and said claim is located within the NW & NE 1/4 SEC 36; & THE SW & SE Quarter(s) of Section 25, Township 5 South, Range 26 East, Gila and Salt River Meridian, Arizona.

This Notice is posted upon a location monument on the centerline of the claim, said monument being located approximately 149 feet NORTH and 299.8 feet EAST from the SW Corner of Section 25, Township 5 South, Range 26 East, G&SRM, Arizona. This claim is 1500 feet in length, running 1 foot in a easterly direction and 1499 feet in a westerly direction from said location monument and 600 feet in width (300 feet on either side of the centerline of the claim), forming a claim in the shape of a parallelogram.

Starting at the location monument, thence East 0.2 foot to the East center end of the claim, thence South 299.00 feet to the SE corner, thence West 1498.00 feet to the SW corner, thence North 299.00 feet to the West center end, thence North 299.00 feet to the NW corner, thence East 1498.00 feet to the NE corner, thence South 299.00 feet to the East center end.

The location monument is in Section 25, Township 5 South, Range 26 East, G&SRM, Graham County, Arizona.

The undersigned claims the ground as depicted on the attached map or sketch.

This claim has been monumented in accordance with State and Federal law.

Located, dated and posted on the ground this 18th day of June, 1996. Time: 9:03 AM.

PHELPS DODGE CORPORATION

By Ray E. Thomas
Agent

Albert J. Hargan
Witness

REC 340519

DOCKET 510 PAGE 125

ARIZONA
STATE OFFICE
PHOENIX, ARIZONA

JUL 1 12 PM '96

RECEIVED
BUREAU OF
LAND MANAGEMENT

PHELPS DODGE MINING CO.
 BH LODE MINING CLAIMS
 LONE STAR MINING DISTRICT
 GRAHAM COUNTY, ARIZONA
 SCALE: 1" = 1000'

SEC 23 SE 1/4		T5S, R26E, G&SRM SEC 24		SW 1/4		SE 1/4	
BH 21	BH 22	BH 43		BH 44			
BH 19	BH 20	BH 41		BH 42			
BH 17	BH 18	BH 39		BH 40			
BH 15	BH 16	BH 37		BH 38			
BH 13 NE 1/4	BH 14	SEC 25 BH 35 NW 1/4		BH 36 NE 1/4			
BH 11	BH 12	BH 33		BH 34			
SEC 26 BH 9 SE 1/4	BH 10	SW 1/4 BH 31		SE 1/4 BH 32			
BH 7	BH 8	BH 29		BH 30			
BH 5	BH 6	BH 27		BH 28			
BH 3	BH 4	<u>BH 25</u>		BH 26			
NE 1/4 SEC 35	BH 2	BH 23		BH 24			
		NW 1/4 SEC 36		BH 1		NE 1/4	

NO. 240519

DOCKET 510 PAGE 126

ARIZONA
STATE OFFICE
PHOENIX, ARIZONA

JUL 1 12 PM '96

RECEIVED
BUREAU OF
LAND MANAGEMENT



ARIZONA
NOTICE OF LOCATION
(Lode Claim)

06-25-96 8:00AM 9.00 3293
STATE OF ARIZONA, County of Graham, Arizona
I hereby certify that the within instrument was filed and recorded
at the request of **PHELPS DODGE**
Docket No. **510** Page **127-8** and indexed in **NML**
Witness my hand and official seal this day and year aforesaid.
TERRY ANGLE *Quene Dominguez*
RECORDER OF DEEDS

Notice is hereby given that Phelps Dodge Mining Company, whose mailing address is PO Box 151, Safford, AZ 85548, by its undersigned agent, makes this location of the BH 26 lode mining claim in the Lone Star Mining District, County of Graham, State of Arizona.

The general course of the claim is from east to west, and said claim is located within the NE 4, SEC 36; 4 THE SE Quarter(s) of Section 25, Township 5 South, Range 26 East, Gila and Salt River Meridian, Arizona.

This Notice is posted upon a location monument on the centerline of the claim, said monument being located approximately 149 feet NORTH and 2992.2 feet EAST from the SW Corner of Section 25, Township 5 South, Range 26 East, G&SRM, Arizona. This claim is 1500 feet in length, running 1 foot in a westerly direction and 1499 feet in an easterly direction from said location monument and 600 feet in width (300 feet on either side of the centerline of the claim), forming a claim in the shape of a parallelogram.

Starting at the location monument, thence West 0.2 foot to the West center end of the claim, thence North 299.00 feet to the NW corner, thence East 1498.00 feet to the NE corner, thence South 299.00 feet to the East center end, thence South 299.00 feet to the SE corner, thence West 1498.00 feet to the SW corner, thence North 299.00 feet to the West center end.

The location monument is in Section 25, Township 5 South, Range 26 East, G&SRM, Graham County, Arizona.

The undersigned claims the ground as depicted on the attached map or sketch.

This claim has been monumented in accordance with State and Federal law.

Located, dated and posted on the ground this 18TH day of June, 1996. Time: 9:04AM.

PHELPS DODGE CORPORATION

By Ray E. Thies
Agent

Albert J. Blaszczak
Witness

A MC 340520

DOCKET 510 PAGE 127

RECEIVED
BUREAU OF
LAND MANAGEMENT
ARIZONA
STATE OFFICE
PHOENIX, ARIZONA
JUL 1 12 PM '96

RECEIVED
 BUREAU OF
 LAND MANAGEMENT
 JUL 1 1 12 PM '96
 ARIZONA
 STATE OFFICE
 PHOENIX, ARIZONA

PHELPS DODGE MINING CO.
 BH LODE MINING CLAIMS
 LONE STAR MINING DISTRICT
 GRAHAM COUNTY, ARIZONA
 SCALE: 1" = 1000'

SEC 23 SE 1/4		T5S, R26E, G&SRM			
		SEC 24		SW 1/4	SE 1/4
BH 21	BH 22	BH 43		BH 44	
BH 19	BH 20	BH 41		BH 42	
BH 17	BH 18	BH 39		BH 40	
BH 15	BH 16	BH 37		BH 38	
BH 13 NE 1/4	BH 14	SEC 25 BH 35 NW 1/4		BH 36 NE 1/4	
BH 11	BH 12	BH 33		BH 34	
SEC 26 BH 9 SE 1/4	BH 10	SW 1/4 BH 31		SE 1/4 BH 32	
BH 7	BH 8	BH 29		BH 30	
BH 5	BH 6	BH 27		BH 28	
BH 3	BH 4	BH 25		<u>BH 26</u>	
NE 1/4 SEC 35	BH 2	BH 23		BH 24	
		NW 1/4 SEC 36	BH 1	NE 1/4	

L-510-310520



NOTICE OF LOCATION
(Lode Claim)

06-1996 8:00AM 9.00 3294
I hereby certify that the within instrument was filed and recorded
request of PHELPS-DODGE
Docket No. 510 Page 129-30 indexed in NML
Witness my hand and official seal this day and year aforesaid.
CITY RECORDER
Greene Dominguez

Notice is hereby given that Phelps Dodge Mining Company, whose mailing address is PO Box 151, Safford, AZ 85548, by its undersigned agent, makes this location of the BH 27 lode mining claim in the Lone Star Mining District, County of Graham, State of Arizona.

The general course of the claim is from east to west, and said claim is located within the SW + SE Quarter(s) of Section 25, Township 5 South, Range 26 East, Gila and Salt River Meridian, Arizona.

This Notice is posted upon a location monument on the centerline of the claim, said monument being located approximately 747 feet NORTH and 299.8 feet EAST from the SW Corner of Section 25, Township 5 South, Range 26 East, G&SRM, Arizona. This claim is 1500 feet in length, running 1 foot in a easterly direction and 1499 feet in a westerly direction from said location monument and 600 feet in width (300 feet on either side of the centerline of the claim), forming a claim in the shape of a parallelogram.

Starting at the location monument, thence East 0.2 foot to the East center end of the claim, thence South 299.00 feet to the SE corner, thence West 1498.00 feet to the SW corner, thence North 299.00 feet to the West center end, thence North 299.00 feet to the NW corner, thence East 1498.00 feet to the NE corner, thence South 299.00 feet to the East center end.

The location monument is in Section 25, Township 5 South, Range 26 East, G&SRM, Graham County, Arizona.

The undersigned claims the ground as depicted on the attached map or sketch.

This claim has been monumented in accordance with State and Federal law.

Located, dated and posted on the ground this 10th day of June, 1996. Time: 9:17AM.

PHELPS DODGE CORPORATION

By Ray E. Thessier
Agent

Albert J. Glasgow
Witness

A MC 340521

DOCKET 510 PAGE 129


RECEIVED
BUREAU OF
LAND MANAGEMENT
ARIZONA
STATE OFFICE
PHOENIX, ARIZONA
JUL 1 12 PM '96

RECEIVED
 BUREAU OF
 LAND MANAGEMENT
 ARIZONA
 STATE OFFICE
 PHOENIX, ARIZONA
 JUL 1 1 12 PM '96

PHELPS DODGE MINING CO.
 BH LODE MINING CLAIMS
 LONE STAR MINING DISTRICT
 GRAHAM COUNTY, ARIZONA
 SCALE: 1" = 1000'

SEC 23 SE 1/4		T5S, R26E, G&SRM			
		SEC 24		SW 1/4	SE 1/4
BH 21	BH 22	BH 43		BH 44	
BH 19	BH 20	BH 41		BH 42	
BH 17	BH 18	BH 39		BH 40	
BH 15	BH 16	BH 37		BH 38	
BH 13 NE 1/4	BH 14	SEC 25 BH 35 NW 1/4		BH 36 NE 1/4	
BH 11	BH 12	BH 33		BH 34	
SEC 26 BH 9 SE 1/4	BH 10	SW 1/4 BH 31		SE 1/4 BH 32	
BH 7	BH 8	BH 29		BH 30	
BH 5	BH 6	<u>BH 27</u>		BH 28	
BH 3	BH 4	BH 25		BH 26	
NE 1/4 SEC 35	BH 2	BH 23		BH 24	
		NW 1/4 SEC 36	BH 1	NE 1/4	

A HC 240521



06-25-96 8:00AM 9.00 3295

STATE OF ARIZONA, County of Graham, Arizona, do hereby certify that the within instrument was filed and recorded.

Request of **PHELPS DODGE**

Docket No. **510** Page **131-2** and indexed in **NML**

In presence of my hand and seal this day and year aforesaid.

WITNESS MY HAND AND SEAL

ATTEST: COUNTY CLERK

Gene Dominguez

**ARIZONA
NOTICE OF LOCATION
(Lode Claim)**

Notice is hereby given that Phelps Dodge Mining Company, whose mailing address is PO Box 151, Safford, AZ 85548, by its undersigned agent, makes this location of the BH 28 lode mining claim in the Lone Star Mining District, County of Graham, State of Arizona.

The general course of the claim is from east to west, and said claim is located within the SE Quarter(s) of Section 25, Township 5 South, Range 26 East, Gila and Salt River Meridian, Arizona.

This Notice is posted upon a location monument on the centerline of the claim, said monument being located approximately 247 feet NORTH and 2992.2 feet EAST from the SW Corner of Section 25, Township 5 South, Range 26 East, G&SRM, Arizona. This claim is 1500 feet in length, running 1 foot in a westerly direction and 1499 feet in an easterly direction from said location monument and 600 feet in width (300 feet on either side of the centerline of the claim), forming a claim in the shape of a parallelogram.

Starting at the location monument, thence West 0.2 foot to the West center end of the claim, thence North 299.00 feet to the NW corner, thence East 1498.00 feet to the NE corner, thence South 299.00 feet to the East center end, thence South 299.00 feet to the SE corner, thence West 1498.00 feet to the SW corner, thence North 299.00 feet to the West center end.

The location monument is in Section 25, Township 5 South, Range 26 East, G&SRM, Graham County, Arizona.

The undersigned claims the ground as depicted on the attached map or sketch.

This claim has been monumented in accordance with State and Federal law.

Located, dated and posted on the ground this 18th day of June, 1996. Time: 9:18 AM.

PHELPS DODGE CORPORATION

By *Ray E. Thurner*
Agent

Albert J. Blazquez
Witness

N MC 340522

DOCKET 510 PAGE 131

RECEIVED
BUREAU OF
LAND MANAGEMENT
ARIZONA
STATE OFFICE
PHOENIX, ARIZONA
JUL 1 12 PM '96

RECEIVED
 BUREAU OF
 LAND MANAGEMENT
 JUL 1 1 12 PM '96
 ARIZONA
 STATE OFFICE
 PHOENIX, ARIZONA

PHELPS DODGE MINING CO.
 BH LODE MINING CLAIMS
 LONE STAR MINING DISTRICT
 GRAHAM COUNTY, ARIZONA
 SCALE: 1" = 1000'

SEC 23 SE 1/4		T5S, R26E, G&SRM			
		SEC 24		SW 1/4	SE 1/4
BH 21	BH 22	BH 43		BH 44	
BH 19	BH 20	BH 41		BH 42	
BH 17	BH 18	BH 39		BH 40	
BH 15	BH 16	BH 37		BH 38	
BH 13 NE 1/4	BH 14	SEC 25 BH 35 NW 1/4		BH 36 NE 1/4	
BH 11	BH 12	BH 33		BH 34	
SEC 26 BH 9 SE 1/4	BH 10	SW 1/4 BH 31		SE 1/4 BH 32	
BH 7	BH 8	BH 29		BH 30	
BH 5	BH 6	BH 27		<u>BH 28</u>	
BH 3	BH 4	BH 25		BH 26	
NE 1/4 SEC 35	BH 2	BH 23		BH 24	
		NW 1/4 SEC 36	BH 1	NE 1/4	

A 41-210522



ARIZONA
NOTICE OF LOCATION
(Lode Claim)

06-11-96 8:00AM 9.00 3296
I hereby certify that the within instrument was filed and recorded
request of **PHELPS DODGE**
Docket No. **510** Page **133-4** and indexed in **NML**
Witness my hand and official seal the day and year aforesaid.
WILEY ANGLE *Wiley Angle*
COUNTY RECORDER

Notice is hereby given that Phelps Dodge Mining Company, whose mailing address is PO Box 151, Safford, AZ 85548, by its undersigned agent, makes this location of the BH 29 lode mining claim in the Lone Star Mining District, County of Graham, State of Arizona.

The general course of the claim is from east to west, and said claim is located within the SW & SE Quarter(s) of Section 25, Township 5 South, Range 26 East, Gila and Salt River Meridian, Arizona.

This Notice is posted upon a location monument on the centerline of the claim, said monument being located approximately 1345 feet NORTH and 2991.8 feet EAST from the SW Corner of Section 25, Township 5 South, Range 26 East, G&SRM, Arizona. This claim is 1500 feet in length, running 1 foot in a easterly direction and 1499 feet in a westerly direction from said location monument and 600 feet in width (300 feet on either side of the centerline of the claim), forming a claim in the shape of a parallelogram.

Starting at the location monument, thence East 0.2 foot to the East center end of the claim, thence South 299.00 feet to the SE corner, thence West 1498.00 feet to the SW corner, thence North 299.00 feet to the West center end, thence North 299.00 feet to the NW corner, thence East 1498.00 feet to the NE corner, thence South 299.00 feet to the East center end.

The location monument is in Section 25, Township 5 South, Range 26 East, G&SRM, Graham County, Arizona.

The undersigned claims the ground as depicted on the attached map or sketch.

This claim has been monumented in accordance with State and Federal law.

Located, dated and posted on the ground this 18th day of June, 1996. Time: 9:40 AM.

PHELPS DODGE CORPORATION

By Ray E. Thresher
Agent

Albert J. Hengeman
Witness

RECEIVED
BUREAU OF
LAND MANAGEMENT
310523

DOCKET 510 PAGE 133

RECEIVED
BUREAU OF
LAND MANAGEMENT
ARIZONA
STATE OFFICE
PHOENIX, ARIZONA
JUL 1 12 PM '96

RECEIVED
 BUREAU OF
 LAND MANAGEMENT
 JUL 1 12 PM '96
 ARIZONA
 STATE OFFICE
 PHOENIX, ARIZONA

PHELPS DODGE MINING CO.
 BH LODE MINING CLAIMS
 LONE STAR MINING DISTRICT
 GRAHAM COUNTY, ARIZONA
 SCALE: 1" = 1000'

SEC 23		T5S, R26E, G&SRM		SEC 24	
SE 1/4		SW 1/4		SE 1/4	
BH 21	BH 22	BH 43		BH 44	
BH 19	BH 20	BH 41		BH 42	
BH 17	BH 18	BH 39		BH 40	
BH 15	BH 16	BH 37		BH 38	
BH 13 NE 1/4	BH 14	SEC 25 BH 35 NW 1/4		BH 36 NE 1/4	
BH 11	BH 12	BH 33		BH 34	
SEC 26 BH 9 SE 1/4	BH 10	SW 1/4 BH 31		SE 1/4 BH 32	
BH 7	BH 8	<u>BH 29</u>		BH 30	
BH 5	BH 6	BH 27		BH 28	
BH 3	BH 4	BH 25		BH 26	
NE 1/4 SEC 35	BH 2	BH 23		BH 24	
		NW 1/4 SEC 36		BH 1	NE 1/4

1-10-96 210523



ARIZONA COUNTY ARIZONA
NOTICE OF LOCATION
(Lode Claim)

06-25-96 8:00AM 9.00 3297

STATE OF ARIZONA, County of Graham, Arizona
I hereby certify that the within instrument was filed and recorded
at the request of PHELPS DODGE
Docket No. 510 Page 135-6 and indexed in NML
Witness my hand and official seal the day and year aforesaid.
COURT CLERK Drene Dominguez
COUNTY RECORDS CLERK

Notice is hereby given that Phelps Dodge Mining Company, whose mailing address is PO Box 151, Safford, AZ 85548, by its undersigned agent, makes this location of the BH 30 lode mining claim in the Lone Star Mining District, County of Graham, State of Arizona.

The general course of the claim is from east to west, and said claim is located within the SE Quarter(s) of Section 25, Township 5 South, Range 26 East, Gila and Salt River Meridian, Arizona.

This Notice is posted upon a location monument on the centerline of the claim, said monument being located approximately 1345 feet NORTH and 2992.2 feet EAST from the SW Corner of Section 25, Township 5 South, Range 26 East, G&SRM, Arizona. This claim is 1500 feet in length, running 1 foot in a westerly direction and 1499 feet in an easterly direction from said location monument and 600 feet in width (300 feet on either side of the centerline of the claim), forming a claim in the shape of a parallelogram.

Starting at the location monument, thence West 0.2 foot to the West center end of the claim, thence North 299.00 feet to the NW corner, thence East 1498.00 feet to the NE corner, thence South 299.00 feet to the East center end, thence South 299.00 feet to the SE corner, thence West 1498.00 feet to the SW corner, thence North 299.00 feet to the West center end.

The location monument is in Section 25, Township 5 South, Range 26 East, G&SRM, Graham County, Arizona.

The undersigned claims the ground as depicted on the attached map or sketch.

This claim has been monumented in accordance with State and Federal law.

Located, dated and posted on the ground this 18th day of June, 1996. Time: 9:41 AM.

PHELPS DODGE CORPORATION

By Ray E. Thurston
Agent

Albert J. Blaylock
Witness

2 MC 240524

DOCKET 510 PAGE 135

RECEIVED
BUREAU OF
LAND MANAGEMENT
ARIZONA
STATE OFFICE
PHOENIX, ARIZONA
JUL 1 12 PM '96

RECEIVED
 BUREAU OF
 LAND MANAGEMENT
 JUL 1 1 13 PM '96
 ARIZONA
 STATE OFFICE
 PHOENIX, ARIZONA

PHELPS DODGE MINING CO.
 BH LODGE MINING CLAIMS
 LONE STAR MINING DISTRICT
 GRAHAM COUNTY, ARIZONA
 SCALE: 1" = 1000'

SEC 23		T5S, R26E, G&SRM		SEC 24	
SE 1/4		SW 1/4		SE 1/4	
BH 21	BH 22	BH 43		BH 44	
BH 19	BH 20	BH 41		BH 42	
BH 17	BH 18	BH 39		BH 40	
BH 15	BH 16	BH 37		BH 38	
BH 13 NE 1/4	BH 14	SEC 25 BH 35 NW 1/4		BH 36 NE 1/4	
BH 11	BH 12	BH 33		BH 34	
SEC 26 BH 9 SE 1/4	BH 10	SW 1/4 BH 31		SE 1/4 BH 32	
BH 7	BH 8	BH 29		<u>BH 30</u>	
BH 5	BH 6	BH 27		BH 28	
BH 3	BH 4	BH 25		BH 26	
NE 1/4 SEC 35	BH 2	BH 23		BH 24	
		NW 1/4 SEC 36		BH 1	NE 1/4

A MC 340574



06-1996 8:00AM 9.00 3298
I hereby certify that the within instrument was filed and recorded
Agent of PHELPS DODGE
Docket No. 510 Page 137-8 indexed in NML
Witness my hand and official seal the day and year aforesaid.
TERRY ANGLE
COUNTY CLERK

ARIZONA
NOTICE OF LOCATION
(Lode Claim)

Dene Dominguez

Notice is hereby given that Phelps Dodge Mining Company, whose mailing address is PO Box 151, Safford, AZ 85548, by its undersigned agent, makes this location of the BH 31 lode mining claim in the Lone Star Mining District, County of Graham, State of Arizona.

The general course of the claim is from east to west, and said claim is located within the SW & SE Quarter(s) of Section 25, Township 5 South, Range 26 East, Gila and Salt River Meridian, Arizona.

This Notice is posted upon a location monument on the centerline of the claim, said monument being located approximately 1943 feet NORTH and 2996.8 feet EAST from the SW Corner of Section 25, Township 5 South, Range 26 East, G&SRM, Arizona. This claim is 1500 feet in length, running 1 foot in a easterly direction and 1499 feet in a westerly direction from said location monument and 600 feet in width (300 feet on either side of the centerline of the claim), forming a claim in the shape of a parallelogram.

Starting at the location monument, thence East 0.2 foot to the East center end of the claim, thence South 299.00 feet to the SE corner, thence West 1498.00 feet to the SW corner, thence North 299.00 feet to the West center end, thence North 299.00 feet to the NW corner, thence East 1498.00 feet to the NE corner, thence South 299.00 feet to the East center end.

The location monument is in Section 25, Township 5 South, Range 26 East, G&SRM, Graham County, Arizona.

The undersigned claims the ground as depicted on the attached map or sketch.

This claim has been monumented in accordance with State and Federal law.

Located, dated and posted on the ground this 18TH day of June, 1996. Time: 10:25 AM.

PHELPS DODGE CORPORATION

By Ray E. Thurman
Agent

Albert J. Hession
Witness

JUL 1 3 40 5 25

DOCKET 510 PAGE 137

RECEIVED
BUREAU OF
LAND MANAGEMENT
ARIZONA
STATE OFFICE
PHOENIX, ARIZONA
JUL 1 1 13 PM '96


PHELPS DODGE MINING CO.
 BH LODE MINING CLAIMS
 LONE STAR MINING DISTRICT
 GRAHAM COUNTY, ARIZONA
 SCALE: 1" = 1000'

SEC 23 SE 1/4		T5S, R26E, G&SRM			
		SEC 24		SW 1/4	SE 1/4
BH 21	BH 22	BH 43		BH 44	
BH 19	BH 20	BH 41		BH 42	
BH 17	BH 18	BH 39		BH 40	
BH 15	BH 16	BH 37		BH 38	
BH 13 NE 1/4	BH 14	SEC 25 BH 35 NW 1/4		BH 36 NE 1/4	
BH 11	BH 12	BH 33		BH 34	
SEC 26 BH 9 SE 1/4	BH 10	SW 1/4 <u>BH 31</u>		SE 1/4 BH 32	
BH 7	BH 8	BH 29		BH 30	
BH 5	BH 6	BH 27		BH 28	
BH 3	BH 4	BH 25		BH 26	
NE 1/4 SEC 35	BH 2	BH 23		BH 24	
		NW 1/4 SEC 36	BH 1	NE 1/4	

A-50-340525

DOCKET 510 PAGE 138

RECEIVED
 BUREAU OF
 LAND MANAGEMENT
 ARIZONA
 STATE OFFICE
 PHOENIX, ARIZONA
 JUL 1 1 13 PM '96



06-21 1996 8:00AM 9.00 3299

ARIZONA
NOTICE OF LOCATION
(Lode Claim)

STATE OF ARIZONA, County of Graham, ss. I, _____, do hereby certify that the within instrument was filed and recorded at the request of **PHELPS DODGE**.
Docket No. **510** Page **139-40** indexed in **NML**.
Witness my hand and official seal the day and year aforesaid.
RECORDED BY *Gene Dominguez*

Notice is hereby given that Phelps Dodge Mining Company, whose mailing address is PO Box 151, Safford, AZ 85548, by its undersigned agent, makes this location of the BH 32 lode mining claim in the Lone Star Mining District, County of Graham, State of Arizona.

The general course of the claim is from east to west, and said claim is located within the SE Quarter(s) of Section 25, Township 5 South, Range 26 East, Gila and Salt River Meridian, Arizona.

This Notice is posted upon a location monument on the centerline of the claim, said monument being located approximately 1943 feet NORTH and 2992.2 feet EAST from the SW Corner of Section 25, Township 5 South, Range 26 East, G&SRM, Arizona. This claim is 1500 feet in length, running 1 foot in a westerly direction and 1499 feet in an easterly direction from said location monument and 600 feet in width (300 feet on either side of the centerline of the claim), forming a claim in the shape of a parallelogram.

Starting at the location monument, thence West 0.2 foot to the West center end of the claim, thence North 299.00 feet to the NW corner, thence East 1498.00 feet to the NE corner, thence South 299.00 feet to the East center end, thence South 299.00 feet to the SE corner, thence West 1498.00 feet to the SW corner, thence North 299.00 feet to the West center end.

The location monument is in Section 25, Township 5 South, Range 26 East, G&SRM, Graham County, Arizona.

The undersigned claims the ground as depicted on the attached map or sketch.

This claim has been monumented in accordance with State and Federal law.

Located, dated and posted on the ground this 18th day of June, 1996. Time: 10:26 AM.

PHELPS DODGE CORPORATION

By Ray E. Thorsen
Agent

Albert J. Hargrave
Witness

A MC 340526

RECEIVED
BUREAU OF
LAND MANAGEMENT
ARIZONA
STATE OFFICE
PHOENIX, ARIZONA
JUL 1 13 PM '96

PHELPS DODGE MINING CO.
 BH LODE MINING CLAIMS
 LONE STAR MINING DISTRICT
 GRAHAM COUNTY, ARIZONA
 SCALE: 1" = 1000'

SEC 23 SE 1/4		T5S, R26E, G&SRM SEC 24		SW 1/4	SE 1/4
BH 21	BH 22	BH 43		BH 44	
BH 19	BH 20	BH 41		BH 42	
BH 17	BH 18	BH 39		BH 40	
BH 15	BH 16	BH 37		BH 38	
BH 13 NE 1/4	BH 14	SEC 25 BH 35 NW 1/4		BH 36 NE 1/4	
BH 11	BH 12	BH 33		BH 34	
SEC 26 BH 9 SE 1/4	BH 10	SW 1/4 BH 31		SE 1/4 BH 32	
BH 7	BH 8	BH 29		BH 30	
BH 5	BH 6	BH 27		BH 28	
BH 3	BH 4	BH 25		BH 26	
NE 1/4 SEC 35	BH 2	BH 23		BH 24	
		NW 1/4 SEC 36	BH 1	NE 1/4	

P. M. C. 340520

ARIZONA
 STATE OFFICE
 PHOENIX, ARIZONA
 JUL 1 / 13 /
 RECD
 LAND BUREAU
 G. H. HARRIS



ARIZONA COUNTY ARIZONA
NOTICE OF LOCATION
(Lode Claim)

06-11-96 8:00AM 9.00 3300
STATE OF ARIZONA, County of Graham, ss Geo. ...
I hereby certify that the within instrument was filed and recorded
at the request of PHELPS DODGE
Docket No. 510 Page 141-2 and indexed in NML
Witness my hand and official seal the day and year aforesaid.
WITNESSE MY HAND AND OFFICIAL SEAL AT THE CITY OF PHOENIX, ARIZONA, THIS 11th DAY OF JUNE, 1996.
Gene Dominguez

Notice is hereby given that Phelps Dodge Mining Company, whose mailing address is PO Box 151, Safford, AZ 85548, by its undersigned agent, makes this location of the BH 33 lode mining claim in the Lone Star Mining District, County of Graham, State of Arizona.

The general course of the claim is from east to west, and said claim is located within the SW, SE, NW & NE Quarter(s) of Section 25, Township 5 South, Range 26 East, Gila and Salt River Meridian, Arizona.

This Notice is posted upon a location monument on the centerline of the claim, said monument being located approximately 2541 feet NORTH and 2991.8 feet EAST from the SW Corner of Section 25, Township 5 South, Range 26 East, G&SRM, Arizona. This claim is 1500 feet in length, running 1 foot in a easterly direction and 1499 feet in a westerly direction from said location monument and 600 feet in width (300 feet on either side of the centerline of the claim), forming a claim in the shape of a parallelogram.

Starting at the location monument, thence East 0.2 foot to the East center end of the claim, thence South 299.00 feet to the SE corner, thence West 1498.00 feet to the SW corner, thence North 299.00 feet to the West center end, thence North 299.00 feet to the NW corner, thence East 1498.00 feet to the NE corner, thence South 299.00 feet to the East center end.

The location monument is in Section 25, Township 5 South, Range 26 East, G&SRM, Graham County, Arizona.

The undersigned claims the ground as depicted on the attached map or sketch.

This claim has been monumented in accordance with State and Federal law.

Located, dated and posted on the ground this 18th day of June, 1996. Time: 10:40 AM.

PHELPS DODGE CORPORATION

By *Roy E. Thomas*
Agent

Albert J. Slawson
Witness

A HC 340527

DOCKET 510 PAGE 141

RECEIVED
BUREAU OF
LAND MANAGEMENT
ARIZONA
STATE OFFICE
PHOENIX, ARIZONA
JUL 1 1 13 PM '96

RECEIVED
 BUREAU OF
 LAND MANAGEMENT
 JUL 1 1 13 PM '96
 ARIZONA
 STATE OFFICE
 PHOENIX, ARIZONA

PHELPS DODGE MINING CO.
 BH LODE MINING CLAIMS
 LONE STAR MINING DISTRICT
 GRAHAM COUNTY, ARIZONA
 SCALE: 1" = 1000'

SEC 23 SE 1/4		T5S, R26E, G&SRM SEC 24		
BH 21	BH 22	BH 43		BH 44
BH 19	BH 20	BH 41		BH 42
BH 17	BH 18	BH 39		BH 40
BH 15	BH 16	BH 37		BH 38
BH 13 NE 1/4	BH 14	SEC 25 BH 35 NW 1/4		BH 36 NE 1/4
BH 11	BH 12	<u>BH 33</u>		BH 34
SEC 26 BH 9 SE 1/4	BH 10	SW 1/4 BH 31		SE 1/4 BH 32
BH 7	BH 8	BH 29		BH 30
BH 5	BH 6	BH 27		BH 28
BH 3	BH 4	BH 25		BH 26
NE 1/4 SEC 35	BH 2	BH 23		BH 24
		NW 1/4 SEC 36	BH 1	NE 1/4

A MC 340527



ARIZONA
NOTICE OF LOCATION
(Lode claim)

06-25-96 8:00AM 9.00 3301
STATE OF ARIZONA, County of Graham, as per
do hereby certify that the within instrument was filed and recorded
Request of PHELPS DODGE
Docket No. 510 Page 143-4 and indexed in NML
Witness my hand and official seal the day and year aforesaid.
VALLEY PEOPLE *Gene Dominguez*

Notice is hereby given that Phelps Dodge Mining Company, whose mailing address is PO Box 151, Safford, AZ 85548, by its undersigned agent, makes this location of the BH 34 lode mining claim in the Lone Star Mining District, County of Graham, State of Arizona.

The general course of the claim is from east to west, and said claim is located within the SE & NE Quarter(s) of Section 25, Township 5 South, Range 26 East, Gila and Salt River Meridian, Arizona.

This Notice is posted upon a location monument on the centerline of the claim, said monument being located approximately 2541 feet NORTH and 2992.2 feet EAST from the SW Corner of Section 25, Township 5 South, Range 26 East, G&SRM, Arizona. This claim is 1500 feet in length, running 1 foot in a westerly direction and 1499 feet in an easterly direction from said location monument and 600 feet in width (300 feet on either side of the centerline of the claim), forming a claim in the shape of a parallelogram.

Starting at the location monument, thence West 0.2 foot to the West center end of the claim, thence North 299.00 feet to the NW corner, thence East 1498.00 feet to the NE corner, thence South 299.00 feet to the East center end, thence South 299.00 feet to the SE corner, thence West 1498.00 feet to the SW corner, thence North 299.00 feet to the West center end.

The location monument is in Section 25, Township 5 South, Range 26 East, G&SRM, Graham County, Arizona.

The undersigned claims the ground as depicted on the attached map or sketch.

This claim has been monumented in accordance with State and Federal law.

Located, dated and posted on the ground this 18TH day of June, 1996. Time: 10:41 AM.

PHELPS DODGE CORPORATION

By Ray E. Theissen
Agent
Albert J. Hargrave
Witness

A MC 340528


RECEIVED
BUREAU OF
LAND MANAGEMENT
JUL 1 1 13 PM '96
ARIZONA
STATE OFFICE
PHOENIX, ARIZONA

RECEIVED
 BUREAU OF
 LAND MANAGEMENT
 JUL 1 1 13 PM '96
 ARIZONA
 STATE OFFICE
 PHOENIX, ARIZONA

PHELPS DODGE MINING CO.
 BH LODE MINING CLAIMS
 LONE STAR MINING DISTRICT
 GRAHAM COUNTY, ARIZONA
 SCALE: 1" = 1000'

		T5S, R26E, G&SRM			
SEC 23		SEC 24		SEC 24	
SE 1/4		SW 1/4		SE 1/4	
BH 21	BH 22	BH 43		BH 44	
BH 19	BH 20	BH 41		BH 42	
BH 17	BH 18	BH 39		BH 40	
BH 15	BH 16	BH 37		BH 38	
BH 13 NE 1/4	BH 14	SEC 25 BH 35 NW 1/4		BH 36 NE 1/4	
BH 11	BH 12	BH 33		BH 34	
SEC 26 BH 9 SE 1/4	BH 10	SW 1/4 BH 31		SE 1/4 BH 32	
BH 7	BH 8	BH 29		BH 30	
BH 5	BH 6	BH 27		BH 28	
BH 3	BH 4	BH 25		BH 26	
NE 1/4 SEC 35	BH 2	BH 23		BH 24	
		NW 1/4 SEC 36	BH 1	NE 1/4	

A MC 310520



06 JUN -96 8:00AM 9.00 3302

STATE OF ARIZONA, County of Graham, as Fee 2...
I hereby certify that the within instrument was filed and recorded
request of PHELPS DODGE
Docket No. 510 Page 145-6 and indexed in NML
Witness my hand and official seal this day and year aforesaid.
COUNTY CLERK

ARIZONA
NOTICE OF LOCATION
(Lode Claim)

[Signature]

Notice is hereby given that Phelps Dodge Mining Company, whose mailing address is PO Box 151, Safford, AZ 85548, by its undersigned agent, makes this location of the BH 35 lode mining claim in the Lone Star Mining District, County of Graham, State of Arizona.

The general course of the claim is from east to west, and said claim is located within the NW & NE Quarter(s) of Section 25, Township 5 South, Range 26 East, Gila and Salt River Meridian, Arizona.

This Notice is posted upon a location monument on the centerline of the claim, said monument being located approximately 3139 feet NORTH and 2991.8 feet EAST from the SW Corner of Section 25, Township 5 South, Range 26 East, G&SRM, Arizona. This claim is 1500 feet in length, running 1 foot in a easterly direction and 1499 feet in a westerly direction from said location monument and 600 feet in width (300 feet on either side of the centerline of the claim), forming a claim in the shape of a parallelogram.

Starting at the location monument, thence East 0.2 foot to the East center end of the claim, thence South 299.00 feet to the SE corner, thence West 1498.00 feet to the SW corner, thence North 299.00 feet to the West center end, thence North 299.00 feet to the NW corner, thence East 1498.00 feet to the NE corner, thence South 299.00 feet to the East center end.

The location monument is in Section 25, Township 5 South, Range 26 East, G&SRM, Graham County, Arizona.

The undersigned claims the ground as depicted on the attached map or sketch.

This claim has been monumented in accordance with State and Federal law.

Located, dated and posted on the ground this 18th day of June, 1996. Time: 10:51 AM.

PHELPS DODGE CORPORATION

By Ray E. Thurner
Agent

Albert J. Hargrave
Witness

A MC 340529

DOCKET 510 PAGE 145

RECEIVED
BUREAU OF
LAND MANAGEMENT
ARIZONA
STATE OFFICE
PHOENIX, ARIZONA
JUL 1 1 13 PM '96

RECEIVED
 BUREAU OF
 LAND MANAGEMENT
 JUL 1 1 13 PM '96
 ARIZONA
 STATE OFFICE
 PHOENIX, ARIZONA

PHELPS DODGE MINING CO.
 BH LODE MINING CLAIMS
 LONE STAR MINING DISTRICT
 GRAHAM COUNTY, ARIZONA
 SCALE: 1" = 1000'

SEC 23 SE 1/4		T5S, R26E, G&SRM SEC 24		SEC 25	
		SW 1/4		SE 1/4	
BH 21	BH 22	BH 43		BH 44	
BH 19	BH 20	BH 41		BH 42	
BH 17	BH 18	BH 39		BH 40	
BH 15	BH 16	BH 37		BH 38	
BH 13 NE 1/4	BH 14	SEC 25 BH 35 NW 1/4		BH 36 NE 1/4	
BH 11	BH 12	BH 33		BH 34	
SEC 26 BH 9 SE 1/4	BH 10	SW 1/4 BH 31		SE 1/4 BH 32	
BH 7	BH 8	BH 29		BH 30	
BH 5	BH 6	BH 27		BH 28	
BH 3	BH 4	BH 25		BH 26	
NE 1/4 SEC 35	BH 2	BH 23		BH 24	
		NW 1/4 SEC 36	BH 1	NE 1/4	

A HC 340529



ARIZONA
NOTICE OF LOCATION
(Lode Claim)

06-25-96 8:00AM 9.00 3303
STATE OF ARIZONA, County of Graham, as per
I hereby certify that the within instrument was filed and recorded
request of **PHELPS DODGE**
Instrument No. **510** Page **147-8** and indexed in **NML**
Witness my hand and official seal this day and year aforesaid.
WILEY ANGLE
RECORDER

Phelps Dodge

Notice is hereby given that Phelps Dodge Mining Company, whose mailing address is PO Box 151, Safford, AZ 85548, by its undersigned agent, makes this location of the BH 36 lode mining claim in the Lone Star Mining District, County of Graham, State of Arizona.

The general course of the claim is from east to west, and said claim is located within the NE Quarter(s) of Section 25, Township 5 South, Range 26 East, Gila and Salt River Meridian, Arizona.

This Notice is posted upon a location monument on the centerline of the claim, said monument being located approximately 3139 feet NORTH and 2992.2 feet EAST from the SW Corner of Section 25, Township 5 South, Range 26 East, G&SRM, Arizona. This claim is 1500 feet in length, running 1 foot in a westerly direction and 1499 feet in an easterly direction from said location monument and 600 feet in width (300 feet on either side of the centerline of the claim), forming a claim in the shape of a parallelogram.

Starting at the location monument, thence West 0.2 foot to the West center end of the claim, thence North 299.00 feet to the NW corner, thence East 1498.00 feet to the NE corner, thence South 299.00 feet to the East center end, thence South 299.00 feet to the SE corner, thence West 1498.00 feet to the SW corner, thence North 299.00 feet to the West center end.

The location monument is in Section 25, Township 5 South, Range 26 East, G&SRM, Graham County, Arizona.

The undersigned claims the ground as depicted on the attached map or sketch.

This claim has been monumented in accordance with State and Federal law.

Located, dated and posted on the ground this 18th day of June, 1996. Time: 10:52 AM.

PHELPS DODGE CORPORATION

By Ray E. Thomas
Agent

Albert J. Hanzaw
Witness

A MC 340530

DOCKET 510 PAGE 147

RECEIVED
BUREAU OF
LAND MANAGEMENT
ARIZONA
STATE OFFICE
PHOENIX, ARIZONA
JUL 1 1 13 PM '96

RECEIVED
 BUREAU OF
 LAND MANAGEMENT
 JUL 1 1 13 PM '96
 ARIZONA
 STATE OFFICE
 PHOENIX, ARIZONA

PHELPS DODGE MINING CO.
 BH LODE MINING CLAIMS
 LONE STAR MINING DISTRICT
 GRAHAM COUNTY, ARIZONA
 SCALE: 1" = 1000'

SEC 23		T5S, R26E, G&SRM		SEC 24	
SE 1/4		SW 1/4		SE 1/4	
BH 21	BH 22	BH 43		BH 44	
BH 19	BH 20	BH 41		BH 42	
BH 17	BH 18	BH 39		BH 40	
BH 15	BH 16	BH 37		BH 38	
BH 13 NE 1/4	BH 14	SEC 25 BH 35 NW 1/4		BH 36 NE 1/4	
BH 11	BH 12	BH 33		BH 34	
SEC 26 BH 9 SE 1/4	BH 10	SW 1/4 BH 31		SE 1/4 BH 32	
BH 7	BH 8	BH 29		BH 30	
BH 5	BH 6	BH 27		BH 28	
BH 3	BH 4	BH 25		BH 26	
NE 1/4 SEC 35	BH 2	BH 23		BH 24	
		NW 1/4 SEC 36		BH 1	NE 1/4

A-M-C-340520



ARIZONA
NOTICE OF LOCATION
(Lode Claim)

06-25-96 8:00AM 9.00 3304
I hereby certify that the within instrument was filed and recorded
in respect of PHELPS DODGE
Docket No. 510 Page 149-50 indexed in NML
Witness my hand and official seal this day and year aforesaid.
SHERLEY ANGLE
COUNTY RECORDER

Notice is hereby given that Phelps Dodge Mining Company, whose mailing address is PO Box 151, Safford, AZ 85548, by its undersigned agent, makes this location of the BH 37 lode mining claim in the Lone Star Mining District, County of Graham, State of Arizona.

The general course of the claim is from east to west, and said claim is located within the NW & NE Quarter(s) of Section 25, Township 5 South, Range 26 East, Gila and Salt River Meridian, Arizona.

This Notice is posted upon a location monument on the centerline of the claim, said monument being located approximately 3737 feet NORTH and 2991.8 feet EAST from the SW Corner of Section 25, Township 5 South, Range 26 East, G&SRM, Arizona. This claim is 1500 feet in length, running 1 foot in a easterly direction and 1499 feet in a westerly direction from said location monument and 600 feet in width (300 feet on either side of the centerline of the claim), forming a claim in the shape of a parallelogram.

Starting at the location monument, thence East 0.2 foot to the East center end of the claim, thence South 299.00 feet to the SE corner, thence West 1498.00 feet to the SW corner, thence North 299.00 feet to the West center end, thence North 299.00 feet to the NW corner, thence East 1498.00 feet to the NE corner, thence South 299.00 feet to the East center end.

The location monument is in Section 25, Township 5 South, Range 26 East, G&SRM, Graham County, Arizona.

The undersigned claims the ground as depicted on the attached map or sketch.

This claim has been monumented in accordance with State and Federal law.

Located, dated and posted on the ground this 18th day of June, 1996. Time: 11:03 AM.

PHELPS DODGE CORPORATION

By Ray E. Thomas
Agent

Albert J. Hangan
Witness

REC 340531

RECEIVED
BUREAU OF
LAND MANAGEMENT
ARIZONA
STATE OFFICE
PHOENIX, ARIZONA
JUL 1 1 13 PM '96

RECEIVED
 BUREAU OF
 LAND MANAGEMENT
 ARIZONA
 STATE OFFICE
 PHOENIX, ARIZONA
 JUL 1 1 13 PM '96

PHELPS DODGE MINING CO.
 BH LODE MINING CLAIMS
 LONE STAR MINING DISTRICT
 GRAHAM COUNTY, ARIZONA
 SCALE: 1" = 1000'

SEC 23		T5S, R26E, G&SRM		SEC 24	
SE 1/4		SW 1/4		SE 1/4	
BH 21	BH 22	BH 43		BH 44	
BH 19	BH 20	BH 41		BH 42	
BH 17	BH 18	BH 39		BH 40	
BH 15	BH 16	<u>BH 37</u>		BH 38	
BH 13 NE 1/4	BH 14	SEC 25 BH 35 NW 1/4		BH 36 NE 1/4	
BH 11	BH 12	BH 33		BH 34	
SEC 26 BH 9 SE 1/4	BH 10	SW 1/4 BH 31		SE 1/4 BH 32	
BH 7	BH 8	BH 29		BH 30	
BH 5	BH 6	BH 27		BH 28	
BH 3	BH 4	BH 25		BH 26	
NE 1/4 SEC 35	BH 2	BH 23		BH 24	
		NW 1/4 SEC 36		BH 1	NE 1/4

A MC 240521



06-25-96 8:00AM

9.00 3305

STATE OF ARIZONA, County of Graham, on Feb 2, 1996,
I hereby certify that the within instrument was filed and recorded
at the request of PHELPS DODGE
Docket No. 510 Page 151-2 and indexed in NML
Witness my hand and official seal the day and year aforesaid.
WILEY ANGLE
COUNTY RECORDER

Wiley Angle

ARIZONA
NOTICE OF LOCATION
(Lode Claim)

Notice is hereby given that Phelps Dodge Mining Company, whose mailing address is PO Box 151, Safford, AZ 85548, by its undersigned agent, makes this location of the BH 38 lode mining claim in the Lone Star Mining District, County of Graham, State of Arizona.

The general course of the claim is from east to west, and said claim is located within the NE Quarter(s) of Section 25, Township 5 South, Range 26 East, Gila and Salt River Meridian, Arizona.

This Notice is posted upon a location monument on the centerline of the claim, said monument being located approximately 3737 feet NORTH and 2992.2 feet EAST from the SW Corner of Section 25, Township 5 South, Range 26 East, G&SRM, Arizona. This claim is 1500 feet in length, running 1 foot in a westerly direction and 1499 feet in an easterly direction from said location monument and 600 feet in width (300 feet on either side of the centerline of the claim), forming a claim in the shape of a parallelogram.

Starting at the location monument, thence West 0.2 foot to the West center end of the claim, thence North 299.00 feet to the NW corner, thence East 1498.00 feet to the NE corner, thence South 299.00 feet to the East center end, thence South 299.00 feet to the SE corner, thence West 1498.00 feet to the SW corner, thence North 299.00 feet to the West center end.

The location monument is in Section 25, Township 5 South, Range 26 East, G&SRM, Graham County, Arizona.

The undersigned claims the ground as depicted on the attached map or sketch.

This claim has been monumented in accordance with State and Federal law.

Located, dated and posted on the ground this 18th day of June, 1996. Time: 11:04 AM.

PHELPS DODGE CORPORATION

By Ray Z. Thomsen
Agent

Albert J. Slawgan
Witness

OK

DOCKET 510 PAGE 151

RECEIVED
BUREAU OF
LAND MANAGEMENT
ARIZONA
STATE OFFICE
PHOENIX, ARIZONA
Jul 1 13 PM '96

A MC 340592

RECEIVED
 BUREAU OF
 LAND MANAGEMENT
 JUL 1 1 13 PM '96
 ARIZONA
 STATE OFFICE
 PHOENIX, ARIZONA

PHELPS DODGE MINING CO.
 BH LODE MINING CLAIMS
 LONE STAR MINING DISTRICT
 GRAHAM COUNTY, ARIZONA
 SCALE: 1" = 1000'

SEC 23		T5S, R26E, G&SRM		SEC 24	
SE 1/4		SW 1/4		SE 1/4	
BH 21	BH 22	BH 43		BH 44	
BH 19	BH 20	BH 41		BH 42	
BH 17	BH 18	BH 39		BH 40	
BH 15	BH 16	BH 37		<u>BH 38</u>	
BH 13 NE 1/4	BH 14	SEC 25 BH 35 NW 1/4		BH 36 NE 1/4	
BH 11	BH 12	BH 33		BH 34	
SEC 26 BH 9 SE 1/4	BH 10	SW 1/4 BH 31		SE 1/4 BH 32	
BH 7	BH 8	BH 29		BH 30	
BH 5	BH 6	BH 27		BH 28	
BH 3	BH 4	BH 25		BH 26	
NE 1/4 SEC 35	BH 2	BH 23		BH 24	
		NW 1/4 SEC 36	BH 1	NE 1/4	

A 40 340532



ARIZONA
NOTICE OF LOCATION
(Lode Claim)

06-96 8:00AM 9.00 3306

STATE OF ARIZONA, County of Graham, on Feb 2
I hereby certify that the within instrument was filed and recorded
request of **PHELPS DODGE**
Docket No. **510** Page **153-4** and indexed in **NML**
I place my hand and official seal this day and year aforesaid.
COUNTY CLERK
JULY 1 1996
Shirley Cagle

Notice is hereby given that Phelps Dodge Mining Company, whose mailing address is PO Box 151, Safford, AZ 85548, by its undersigned agent, makes this location of the BH 39 lode mining claim in the Lone Star Mining District, County of Graham, State of Arizona.

The general course of the claim is from east to west, and said claim is located within the NW 4 NE Quarter(s) of Section 25, Township 5 South, Range 26 East, Gila and Salt River Meridian, Arizona.

This Notice is posted upon a location monument on the centerline of the claim, said monument being located approximately 4335 feet NORTH and 2991.8 feet EAST from the SW Corner of Section 25, Township 5 South, Range 26 East, G&SRM, Arizona. This claim is 1500 feet in length, running 1 foot in a easterly direction and 1499 feet in a westerly direction from said location monument and 600 feet in width (300 feet on either side of the centerline of the claim), forming a claim in the shape of a parallelogram.

Starting at the location monument, thence East 0.2 foot to the East center end of the claim, thence South 299.00 feet to the SE corner, thence West 1498.00 feet to the SW corner, thence North 299.00 feet to the West center end, thence North 299.00 feet to the NW corner, thence East 1498.00 feet to the NE corner, thence South 299.00 feet to the East center end.

The location monument is in Section 25, Township 5 South, Range 26 East, G&SRM, Graham County, Arizona.

The undersigned claims the ground as depicted on the attached map or sketch.

This claim has been monumented in accordance with State and Federal law.

Located, dated and posted on the ground this 18th day of June, 1996. Time: 11:11 AM.

PHELPS DODGE CORPORATION

By Ray E. Thresher
Agent

Albert J. Hargan
Witness

A MC 340533

DOCKET 510 PAGE 153


RECEIVED
BUREAU OF
LAND MANAGEMENT
ARIZONA
STATE OFFICE
PHOENIX, ARIZONA
JUL 1 1 13 PM '96

RECEIVED
 BUREAU OF
 LAND MANAGEMENT
 JUL 1 1 13 PM '96
 ARIZONA
 STATE OFFICE
 PHOENIX, ARIZONA

PHELPS DODGE MINING CO.
 BH LODE MINING CLAIMS
 LONE STAR MINING DISTRICT
 GRAHAM COUNTY, ARIZONA
 SCALE: 1" = 1000'

T5S, R26E, G&SRM			
SEC 23 SE 1/4	SEC 24	SW 1/4	SE 1/4
BH 21	BH 22	BH 43	BH 44
BH 19	BH 20	BH 41	BH 42
BH 17	BH 18	<u>BH 39</u>	BH 40
BH 15	BH 16	BH 37	BH 38
BH 13 NE 1/4	BH 14	SEC 25 BH 35 NW 1/4	BH 36 NE 1/4
BH 11	BH 12	BH 33	BH 34
SEC 26 BH 9 SE 1/4	BH 10	SW 1/4 BH 31	SE 1/4 BH 32
BH 7	BH 8	BH 29	BH 30
BH 5	BH 6	BH 27	BH 28
BH 3	BH 4	BH 25	BH 26
NE 1/4 SEC 35	BH 2	BH 23	BH 24
	NW 1/4 SEC 36	BH 1	NE 1/4

A MC 340533



ARIZONA
NOTICE OF LOCATION
(Lode Claim)

06-25-96 8:00AM 9.00 3307

STATE OF ARIZONA, County of Graham, ss. I, _____, do hereby certify that the within instrument was filed and recorded in request of PHELPS DODGE
Book No. 510 Page 155-6 and indexed in NML
I place my hand and official seal this day and year aforesaid.
TRILEY ANGLE
COUNTY CLERK

Shirley Angle

Notice is hereby given that Phelps Dodge Mining Company, whose mailing address is PO Box 151, Safford, AZ 85548, by its undersigned agent, makes this location of the BH 40 lode mining claim in the Lone Star Mining District, County of Graham, State of Arizona.

The general course of the claim is from east to west, and said claim is located within the NE Quarter(s) of Section 25, Township 5 South, Range 26 East, Gila and Salt River Meridian, Arizona.

This Notice is posted upon a location monument on the centerline of the claim, said monument being located approximately 4335 feet NORTH and 2992.2 feet EAST from the SW Corner of Section 25, Township 5 South, Range 26 East, G&SRM, Arizona. This claim is 1500 feet in length, running 1 foot in a westerly direction and 1499 feet in an easterly direction from said location monument and 600 feet in width (300 feet on either side of the centerline of the claim), forming a claim in the shape of a parallelogram.

Starting at the location monument, thence West 0.2 foot to the West center end of the claim, thence North 299.00 feet to the NW corner, thence East 1498.00 feet to the NE corner, thence South 299.00 feet to the East center end, thence South 299.00 feet to the SE corner, thence West 1498.00 feet to the SW corner, thence North 299.00 feet to the West center end.

The location monument is in Section 25, Township 5 South, Range 26 East, G&SRM, Graham County, Arizona.

The undersigned claims the ground as depicted on the attached map or sketch.

This claim has been monumented in accordance with State and Federal law.

Located, dated and posted on the ground this 18th day of June, 1996. Time: 11:12 AM.

PHELPS DODGE CORPORATION

By *Ray E. Thomas*
Agent

Albert J. Dwyer
Witness

R MC 340534

DOCKET 510 PAGE 155

RECEIVED
BUREAU OF
LAND MANAGEMENT
ARIZONA
STATE OFFICE
PHOENIX, ARIZONA
JUL 1 1 13 PM '96

RECEIVED
 BUREAU OF
 LAND MANAGEMENT
 JUL 1 1 14 PM '96
 ARIZONA
 STATE OFFICE
 PHOENIX, ARIZONA

PHELPS DODGE MINING CO.
 BH LODE MINING CLAIMS
 LONE STAR MINING DISTRICT
 GRAHAM COUNTY, ARIZONA
 SCALE: 1" = 1000'

SEC 23 SE 1/4		T5S, R26E, G&SRM SEC 24		SW 1/4	SE 1/4
BH 21	BH 22	BH 43		BH 44	
BH 19	BH 20	BH 41		BH 42	
BH 17	BH 18	BH 39		<u>BH 40</u>	
BH 15	BH 16	BH 37		BH 38	
BH 13 NE 1/4	BH 14	SEC 25 BH 35 NW 1/4		BH 36 NE 1/4	
BH 11	BH 12	BH 33		BH 34	
SEC 26 BH 9 SE 1/4	BH 10	SW 1/4 BH 31		SE 1/4 BH 32	
BH 7	BH 8	BH 29		BH 30	
BH 5	BH 6	BH 27		BH 28	
BH 3	BH 4	BH 25		BH 26	
NE 1/4 SEC 35	BH 2	BH 23		BH 24	
		NW 1/4 SEC 36	BH 1	NE 1/4	

100
 370594



ARIZONA
NOTICE OF LOCATION
(Lode Claim)

06-11-96 8:00AM 9.00 3308

City certify that the within instrument was filed and recorded
Registered **PHELPS DODGE**
Product No. **510** Page **157-8** and indexed in **NML**
I bear my hand and official seal this day and year aforesaid.
NOTARY PUBLIC
Shirley Gage

Notice is hereby given that Phelps Dodge Mining Company, whose mailing address is PO Box 151, Safford, AZ 85548, by its undersigned agent, makes this location of the BH 41 lode mining claim in the Lone Star Mining District, County of Graham, State of Arizona.

The general course of the claim is from east to west, and said claim is located within the NW & NE 1/4'S SEC 25; & THE SW & SE Quarter(s) of Section 24, Township 5 South, Range 26 East, Gila and Salt River Meridian, Arizona.

This Notice is posted upon a location monument on the centerline of the claim, said monument being located approximately 4933 feet NORTH and 2991.8 feet EAST from the SW Corner of Section 25, Township 5 South, Range 26 East, G&SRM, Arizona. This claim is 1500 feet in length, running 1 foot in a easterly direction and 1499 feet in a westerly direction from said location monument and 600 feet in width (300 feet on either side of the centerline of the claim), forming a claim in the shape of a parallelogram.

Starting at the location monument, thence East 0.2 foot to the East center end of the claim, thence South 299.00 feet to the SE corner, thence West 1498.00 feet to the SW corner, thence North 299.00 feet to the West center end, thence North 299.00 feet to the NW corner, thence East 1498.00 feet to the NE corner, thence South 299.00 feet to the East center end.

The location monument is in Section 25, Township 5 South, Range 26 East, G&SRM, Graham County, Arizona.

The undersigned claims the ground as depicted on the attached map or sketch.

This claim has been monumented in accordance with State and Federal law.

Located, dated and posted on the ground this 18th day of June, 1996. Time: 11:20 AM.

PHELPS DODGE CORPORATION

By *Ray E. Thomas*
Agent

Albert J. Pasgan
Witness

A MC 310535

COCKET 510 PAGE 157

RECEIVED
BUREAU OF
LAND MANAGEMENT
ARIZONA
STATE OFFICE
PHOENIX, ARIZONA
JUL 1 14 PM '96

RECEIVED
 BUREAU OF
 LAND MANAGEMENT
 JUL 1 1 14 PM '96
 ARIZONA
 STATE OFFICE
 PHOENIX, ARIZONA

PHELPS DODGE MINING CO.
 BH LODE MINING CLAIMS
 LONE STAR MINING DISTRICT
 GRAHAM COUNTY, ARIZONA
 SCALE: 1" = 1000'

SEC 23 SE 1/4		T5S, R26E, G&SRM SEC 24		SW 1/4	SE 1/4
BH 21	BH 22	BH 43		BH 44	
BH 19	BH 20	<u>BH 41</u>		BH 42	
BH 17	BH 18	BH 39		BH 40	
BH 15	BH 16	BH 37		BH 38	
BH 13 NE 1/4	BH 14	SEC 25 BH 35 NW 1/4		BH 36 NE 1/4	
BH 11	BH 12	BH 33		BH 34	
SEC 26 BH 9 SE 1/4	BH 10	SW 1/4 BH 31		SE 1/4 BH 32	
BH 7	BH 8	BH 29		BH 30	
BH 5	BH 6	BH 27		BH 28	
BH 3	BH 4	BH 25		BH 26	
NE 1/4 SEC 35	BH 2	BH 23		BH 24	
		NW 1/4 SEC 36	BH 1	NE 1/4	



ARIZONA
NOTICE OF LOCATION
(Lode Claim)

06-25-96 8:00AM 9.00 3309

STATE OF ARIZONA, County of Graham, ss Feb 2, 1996
I hereby certify that the within instrument was filed and recorded
at the request of PHELPS DODGE
Booklet No. 510, Page 159-60, indexed in NML
Witness my hand and official seal this day and year aforesaid.
SHERIFF
SHERIFF'S OFFICE

Shirley Cagle

Notice is hereby given that Phelps Dodge Mining Company, whose mailing address is PO Box 151, Safford, AZ 85548, by its undersigned agent, makes this location of the BH 42 lode mining claim in the Lone Star Mining District, County of Graham, State of Arizona.

The general course of the claim is from east to west, and said claim is located within the NE4, SEC 25, & the SE Quarter(s) of Section 24, Township 5 South, Range 26 East, Gila and Salt River Meridian, Arizona.

This Notice is posted upon a location monument on the centerline of the claim, said monument being located approximately 4933 feet NORTH and 2992.2 feet EAST from the SW Corner of Section 25, Township 5 South, Range 26 East, G&SRM, Arizona. This claim is 1500 feet in length, running 1 foot in a westerly direction and 1499 feet in an easterly direction from said location monument and 600 feet in width (300 feet on either side of the centerline of the claim), forming a claim in the shape of a parallelogram.

Starting at the location monument, thence West 0.2 foot to the West center end of the claim, thence North 299.00 feet to the NW corner, thence East 1498.00 feet to the NE corner, thence South 299.00 feet to the East center end, thence South 299.00 feet to the SE corner, thence West 1498.00 feet to the SW corner, thence North 299.00 feet to the West center end.

The location monument is in Section 25, Township 5 South, Range 26 East, G&SRM, Graham County, Arizona.

The undersigned claims the ground as depicted on the attached map or sketch.

This claim has been monumented in accordance with State and Federal law.

Located, dated and posted on the ground this 18th day of June, 1996. Time: 11:21AM.

PHELPS DODGE CORPORATION

By Ray E. Thomas
Agent

Albert J. Hargrave
Witness

A MC 340536

DOCKET 510 PAGE 159

RECEIVED
BUREAU OF
LAND MANAGEMENT
ARIZONA
STATE OFFICE
PHOENIX, ARIZONA
JUL 1 1 14 PM '96

RECEIVED
 BUREAU OF
 LAND MANAGEMENT
 JUL 1 1 24 PM '96
 ARIZONA
 STATE OFFICE
 PHOENIX, ARIZONA

PHELPS DODGE MINING CO.
 BH LODE MINING CLAIMS
 LONE STAR MINING DISTRICT
 GRAHAM COUNTY, ARIZONA
 SCALE: 1" = 1000'

SEC 23 SE 1/4		T5S, R26E, G&SRM SEC 24		SW 1/4	SE 1/4
BH 21	BH 22	BH 43		BH 44	
BH 19	BH 20	BH 41		<u>BH 42</u>	
BH 17	BH 18	BH 39		BH 40	
BH 15	BH 16	BH 37		BH 38	
BH 13 NE 1/4	BH 14	SEC 25 BH 35 NW 1/4		BH 36 NE 1/4	
BH 11	BH 12	BH 33		BH 34	
SEC 26 BH 9 SE 1/4	BH 10	SW 1/4 BH 31		SE 1/4 BH 32	
BH 7	BH 8	BH 29		BH 30	
BH 5	BH 6	BH 27		BH 28	
BH 3	BH 4	BH 25		BH 26	
NE 1/4 SEC 35	BH 2	BH 23		BH 24	
		NW 1/4 SEC 36	BH 1	NE 1/4	

A MC 340536



ARIZONA
NOTICE OF LOCATION
(Lode Claim)

06-2 6 8:00AM 9.00 3310

County of Graham, Arizona
I hereby certify that the within instrument was filed and recorded
in the name of PHELPS DODGE
Docket No. 510 Page 161-2 and indexed in NML
Witness my hand and official seal the day and year aforesaid.
SHERIFF ARIZONA
[Signature]

Notice is hereby given that Phelps Dodge Mining Company, whose mailing address is PO Box 151, Safford, AZ 85548, by its undersigned agent, makes this location of the BH 43 lode mining claim in the Lone Star Mining District, County of Graham, State of Arizona.

The general course of the claim is from east to west, and said claim is located within the SW & SE Quarter(s) of Section 24, Township 5 South, Range 26 East, Gila and Salt River Meridian, Arizona.

This Notice is posted upon a location monument on the centerline of the claim, said monument being located approximately 5531 feet NORTH and 2991.8 feet EAST from the SW Corner of Section 25, Township 5 South, Range 26 East, G&SRM, Arizona. This claim is 1500 feet in length, running 1 foot in a easterly direction and 1499 feet in a westerly direction from said location monument and 600 feet in width (300 feet on either side of the centerline of the claim), forming a claim in the shape of a parallelogram.

Starting at the location monument, thence East 0.2 foot to the East center end of the claim, thence South 299.00 feet to the SE corner, thence West 1498.00 feet to the SW corner, thence North 299.00 feet to the West center end, thence North 299.00 feet to the NW corner, thence East 1498.00 feet to the NE corner, thence South 299.00 feet to the East center end.

The location monument is in Section 24, Township 5 South, Range 26 East, G&SRM, Graham County, Arizona.

The undersigned claims the ground as depicted on the attached map or sketch.

This claim has been monumented in accordance with State and Federal law.

Located, dated and posted on the ground this 18th day of June, 1996. Time: 11:29 AM.

PHELPS DODGE CORPORATION

By Ray E. Thomsen
Agent

Albert J. Slangan
Witness

HC 340537

DOCKET 510 PAGE 161


RECEIVED
BUREAU OF
LAND MANAGEMENT
ARIZONA
STATE OFFICE
PHOENIX, ARIZONA
JUL 1 1 14 PM '96

RECEIVED
 BUREAU OF
 LAND MANAGEMENT
 ARIZONA
 STATE OFFICE
 PHOENIX, ARIZONA
 JUL 1 1 14 PM '96

PHELPS DODGE MINING CO.
 BH LODE MINING CLAIMS
 LONE STAR MINING DISTRICT
 GRAHAM COUNTY, ARIZONA
 SCALE: 1" = 1000'

T5S, R26E, G&SRM			
SEC 23 SE 1/4	SEC 24	SW 1/4	SE 1/4
BH 21	BH 22	BH 43	BH 44
BH 19	BH 20	BH 41	BH 42
BH 17	BH 18	BH 39	BH 40
BH 15	BH 16	BH 37	BH 38
BH 13 NE 1/4	BH 14	SEC 25 BH 35 NW 1/4	BH 36 NE 1/4
BH 11	BH 12	BH 33	BH 34
SEC 26 BH 9 SE 1/4	BH 10	SW 1/4 BH 31	SE 1/4 BH 32
BH 7	BH 8	BH 29	BH 30
BH 5	BH 6	BH 27	BH 28
BH 3	BH 4	BH 25	BH 26
NE 1/4 SEC 35	BH 2	BH 23	BH 24
	NW 1/4 SEC 36	BH 1	NE 1/4

510-240527



ARIZONA
NOTICE OF LOCATION
(Lode Claim)

06-25-96 8:00AM 9.00 3311

State of ARIZONA, County of Graham, as Rec'd No. _____

hereby certify that the within instrument was filed and recorded

request of **PHELPS DODGE**

Docket No. 510 Page 163-4 and indexed in NML

Takes my hand and official seal the city and year aforesaid.

WILEY WIGLES

CITY RECORDER

Notice is hereby given that Phelps Dodge Mining Company, whose mailing address is PO Box 151, Safford, AZ 85548, by its undersigned agent, makes this location of the BH 44 lode mining claim in the Lone Star Mining District, County of Graham, State of Arizona.

The general course of the claim is from east to west, and said claim is located within the SE Quarter(s) of Section 24, Township 5 South, Range 26 East, Gila and Salt River Meridian, Arizona.

This Notice is posted upon a location monument on the centerline of the claim, said monument being located approximately 5531 feet NORTH and 2992.2 feet EAST from the SW Corner of Section 25, Township 5 South, Range 26 East, G&SRM, Arizona. This claim is 1500 feet in length, running 1 foot in a westerly direction and 1499 feet in an easterly direction from said location monument and 600 feet in width (300 feet on either side of the centerline of the claim), forming a claim in the shape of a parallelogram.

Starting at the location monument, thence West 0.2 foot to the West center end of the claim, thence North 299.00 feet to the NW corner, thence East 1498.00 feet to the NE corner, thence South 299.00 feet to the East center end, thence South 299.00 feet to the SE corner, thence West 1498.00 feet to the SW corner, thence North 299.00 feet to the West center end.

The location monument is in Section 24, Township 5 South, Range 26 East, G&SRM, Graham County, Arizona.

The undersigned claims the ground as depicted on the attached map or sketch.

This claim has been monumented in accordance with State and Federal law.

Located, dated and posted on the ground this 18th day of June, 1996. Time: 11:30 AM.

PHELPS DODGE CORPORATION

By Ray E. Thussen
Agent

Albert J. Slonagan
Witness

A
HC
340538

DOCKET 510 PAGE 163

RECEIVED
BUREAU OF
LAND MANAGEMENT
ARIZONA
STATE OFFICE
PHOENIX, ARIZONA
JUL 1 1 24 PM '96

RECEIVED
 BUREAU OF
 LAND MANAGEMENT
 JUL 1 1 14 PM '96
 ARIZONA
 STATE OFFICE
 PHOENIX, ARIZONA

PHELPS DODGE MINING CO.
 BH LODE MINING CLAIMS
 LONE STAR MINING DISTRICT
 GRAHAM COUNTY, ARIZONA
 SCALE: 1" = 1000'

T5S, R26E, G&SRM			
SEC 23 SE 1/4	SEC 24	SW 1/4	SE 1/4
BH 21	BH 22	BH 43	<u>BH 44</u>
BH 19	BH 20	BH 41	BH 42
BH 17	BH 18	BH 39	BH 40
BH 15	BH 16	BH 37	BH 38
BH 13 NE 1/4	BH 14	SEC 25 BH 35 NW 1/4	BH 36 NE 1/4
BH 11	BH 12	BH 33	BH 34
SEC 26 BH 9 SE 1/4	BH 10	SW 1/4 BH 31	SE 1/4 BH 32
BH 7	BH 8	BH 29	BH 30
BH 5	BH 6	BH 27	BH 28
BH 3	BH 4	BH 25	BH 26
NE 1/4 SEC 35	BH 2	BH 23	BH 24
		NW 1/4 SEC 36	BH 1 NE 1/4

A HC 340528



STRUMENT # 9744286
 OFFICIAL RECORDS OF
 YAVAPAI COUNTY
 PATSY C. JENNEY-COLON
 REQUEST OF:

HERBERT PERRY
 DATE: 08/12/97 TIME: 09:50
 FEE: 5.00 SC: 4.00 FT: 1.00
 BOOK 3458 PAGE 725 PAGES: 002

INDEXED &
 MICROFILMED

AZ-3850-1 (July 1992)

Return Document to:

Herbert I. Perry
16066 So. Rolling Ridge Dr.
Mayer, az. 86333

For BLM Use Only

1 @ 5.00 = \$ 5.00 PK

34
310571

BK	FEE
	\$
MAP	\$4
FCL	\$5
	\$1
\$	15

Telephone # (520)-632-8460

CHECK
 ONE

AFFIDAVIT OF PERFORMANCE OF ANNUAL WORK

Also fill in ITEMS 1 through 9 and the reverse side of this document.

NOTICE OF INTENTION TO HOLD

I intend to hold the claim(s) /site(s) listed on the reverse side of this document for the calendar year 19____. Also fill in ITEMS 1 through 4 and ITEM 9.

NOTICES OF INTENTION TO HOLD ARE FOR MILL SITES AND TUNNEL SITES OR FOR MINING CLAIMS WHEN ASSESSMENT WORK HAS NOT BEEN DONE, REGARDLESS OF WHETHER THE ANNUAL ASSESSMENT HAS BEEN SUSPENDED, DEFERRED, OR NOT YET ACCRUED. THE FILING OF A NOTICE OF INTENTION TO HOLD SHALL NOT RELIEVE THE OWNER OF COMPLYING WITH FEDERAL AND STATE LAWS PERTAINING TO THE PERFORMANCE OF ANNUAL ASSESSMENT WORK. NOTICES OF INTENTION TO HOLD FOR MILL SITES OR TUNNEL SITES NEED NOT BE COUNTY RECORDED. FOR MINING CLAIMS THE FORM FILED WITH BLM MUST BE IDENTICAL TO THE ONE THAT WAS OR WILL BE FILED WITH THE COUNTY.

Evidence of Annual Assessment Work or a Notice of Intention to Hold must be filed each calendar year following the calendar year in which the Claim/site was located.

ALL CLAIMS LISTED ON A SINGLE AFFIDAVIT MUST BE CONTIGUOUS.

1. State of Arizona, County of Yavapai SS:
2. I, (Name) Herbert I. Perry
3. Reside at (Address) 16066 So. Rolling Ridge Dr.
 City Mayer, County Yavapai, State az, Zip 86333

being duly sworn, deposes and says that he/she is a citizen of the United States, more than eighteen years of age, that all of the facts set forth in this affidavit/notice, subject to the provisions and penalties of 18 USC 1001 pertaining to the filing of false, fictitious, or fraudulent statements with the United States, are true and correct according to the best of my knowledge, information and belief.

4. Owner's Name and Address (If not shown in items 1-3 above) CHECK HERE IF THIS IS A CHANGE OF ADDRESS

5. That I am personally acquainted with the mining claim(s). The work and improvements were made by and at the expense of the owner(s) of said claim(s). Said contiguous group of claims, listed on the reverse side of this document, are situated in the Bumble Bee Mining District, Yavapai County, Arizona

6. That between the dates starting at 12 o'clock noon on September 1, 1996 and ending at 12 o'clock noon on September 1, 1997 at least \$ 100.00 dollars worth of work and improvements were done and performed upon said claim(s) or upon one or more of a contiguous group of claims for the benefit of all, or wholly or partly outside of a contiguous group of claims for the benefit of all, not including the location work.

7. That the following persons were employed to perform the work and improvements described herein: Herbert Perry

8. That the work and improvements performed were: Road work **SEAL**

9. Dated 7-8-97 Signature Herbert I. Perry
 SUBSCRIBED AND SWORN TO before me, a Notary Public, this 8 day of Aug, 1997

by Cheryl Matern
 Notary Public
 MY COMMISSION EXPIRES Oct 12 1998

This form is for the purpose of complying with the laws of the United States Department of the Interior, Bureau of Land Management and the State of Arizona pertaining to assessment work and/or a notice of intention to hold. 30 USC 28, 43 CFR 3833.2, ARS 27-208. Subject to Paperwork Reduction Act and Privacy Act statements available at the BLM AZ State Office. The form is not copyrighted. It may be reproduced without restriction.

For BLM Use Only

PHOENIX, ARIZONA

AUG 20 9 07 AM '97

BLM AZ STATE OFFICE

RECEIVED

BOOK 3458 PAGE 725

VERIFIED
 1-9-98 da

ENTERED IN COMPUTER
 11/24/97 J

AE

If the claims/sites have consecutive BLM #'s and are in the same Township, Range and Section(s) they may be listed as follows:

SAMPLE 1-10 A MC 19640-49 Dkt/Pg # 1025/1-10 (or) 4N 20W 36
RECORDING # 9106173-82

CLAIM/SITE NAME	SERIAL NUMBER	Dkt/Pg or Recording # of ORIGINAL LOCATION NOTICE!	TWN SHP	RNG	SEC(S)
1. <u>Bent # 1</u>	<u>A MC 340571-</u>		<u>10N</u>	<u>2E</u>	<u>18</u>
2.	A MC				
3.	A MC				
4.	A MC				
5.	A MC				
6.	A MC				
7.	A MC				
8.	A MC				
9.	A MC				
10.	A MC				
11.	A MC				
12.	A MC				
13.	A MC				
14.	A MC				
15.	A MC				
16.	A MC				
17.	A MC				
18.	A MC				
19.	A MC				
20.	A MC				
21.	A MC				
22.	A MC				
23.	A MC				
24.	A MC				
25.	A MC				
26.	A MC				
27.	A MC				
28.	A MC				
29.	A MC				
30.	A MC				

FILE WITH: Bureau of Land Management, 3707 North 7th Street, P. O. Box 16563, Phoenix, Arizona 85011 and the respective county recorder, ON OR BEFORE DECEMBER 30th (NOT THE 31st). BLM REQUIRES A \$5.00 NONREFUNDABLE SERVICE CHARGE FOR EACH MINING CLAIM, MILL SITE OR TUNNEL SITE. ANNUAL FILINGS THAT ARE NOT ACCOMPANIED BY PROPER SERVICE CHARGES WILL BE RETURNED WITHOUT FURTHER ACTION BY BLM.

UNITED STATES
DEPARTMENT OF THE INTERIOR
BUREAU OF LAND MANAGEMENT

RECEIPT AND ACCOUNTING ADVICE

NO. 2372358 04

TC/AZ

08/20/97

Subject: AFFIDAVITS OF ASSESSMENT WORK - 4

1 5 12

20.00

Applicant:

HERBERT I PERRY
16066 S ROLLING RIDGE DR
MAYER AZ 86333

CASH

Remitter: 520-632-8460

Assignor:

LEASE MANAGEMENT DATA NEW UPDATE PAYMENT

ORIGINAL SERIAL NO.	ASG.	TYPE	ST.	CTY.	FUND SYMBOL	ACRES/UNITS	RATE
AMC 341456, ET AL							

AMOUNT	ANV. DATE	EXP. DATE	BILL CYC.	S/C	DISTRICT	NEXT BILL	MISC. DATA	U of M	ACTUAL UNITS

ASSIGNMENT SERIAL NO.	ASG.	TYPE	ST.	CTY.	FUND SYMBOL	ACRES/UNITS	RATE

AMOUNT	ANV. DATE	EXP. DATE	BILL CYC.	S/C	DISTRICT	NEXT BILL	MISC. DATA	U of M	ACTUAL UNITS

APPLY REMITTANCE

ACTION	FUND SYMBOL	CTY.	AMOUNT
FILING FEE			
RENTAL			
UNEARNED			
REFUND			
TOTAL			
AMOUNT DUE			

Remarks:

BY:

DATE:

Lease in Escrow?

KGS?

Auto Escalates?

Auto Renew?

Of Interest?

Operating Rights?

Operator

Bond Filed?

FOR MMS USE ONLY

BILLEE

NUMBER

OCS SECTION

CODE

FOREST REFUGE



ARIZONA
NOTICE OF LOCATION
(Lode Claim)

06-~~11~~96 4:00PM 9.00 3229
STATE OF ARIZONA, County of Graham, ss Fee \$ No.
I hereby certify that the within instrument was filed and recorded at
request of PHELPS DODGE MINING CO
In Docket No. 510 Page 1-2 and indexed in NML
Witness my hand and official seal the day and year aforesaid
SHIRLEY ANGLE
COUNTY RECORDER BY Shirley Angle Deputy

Notice is hereby given that Phelps Dodge Mining Company, whose mailing address is PO Box 151, Safford, AZ 85548, by its undersigned agent, makes this location of the Cliff 1R lode mining claim in the Lone Star Mining District, County of Graham, State of Arizona.

The general course of the claim is from North to South, and said claim is located within the NW & SW Quarter's of Section 22, Township 5 South, Range 26 East, Gila and Salt River Meridian, Arizona.

This Notice is posted upon a location monument on the centerline of the claim, said monument being located approximately 1755.54 feet North and 597.33 feet West from the S 1/4 corner of Section 22, Township 5 South, Range 26 East, G&SRM, Arizona. This claim is 1500 feet in length, running 25 feet in a southerly direction and 1475 feet in a northerly direction from said location monument and 600 feet in width (300 feet on either side of the centerline of the claim), forming a claim in the shape of a parallelogram.

Starting at the location monument, thence S00°04'00"E 24.00 feet to the South center end of the claim, thence N82°19'00"W 300.00 feet to the SW corner, thence N00°04'00"W 1500.00 feet, to the NW corner, thence S82°19'00"E 300.00 feet to the North center end, thence S82°19'00"E 300.00 feet to to the NE corner, thence S00°04'00"E 1500.00 feet to the SE corner, thence N82°19'00"W 300.00 feet to the South center end.

The location monument is in Section 22, Township 5 South, Range 26 East, G&SRM, Graham County, Arizona.

The undersigned claims the ground as depicted on the attached map or sketch.

This claim has been monumented in accordance with State and Federal law.

Located, dated and posted on the ground this 9 day of APR, 1996. Time: 9:02 AM.

PHELPS DODGE CORPORATION

By David Williams
Agent

Rudy Estrada
Witness

ARIZONA
STATE OFFICE
PHOENIX, ARIZONA

JUL 1 12 46 PM '96

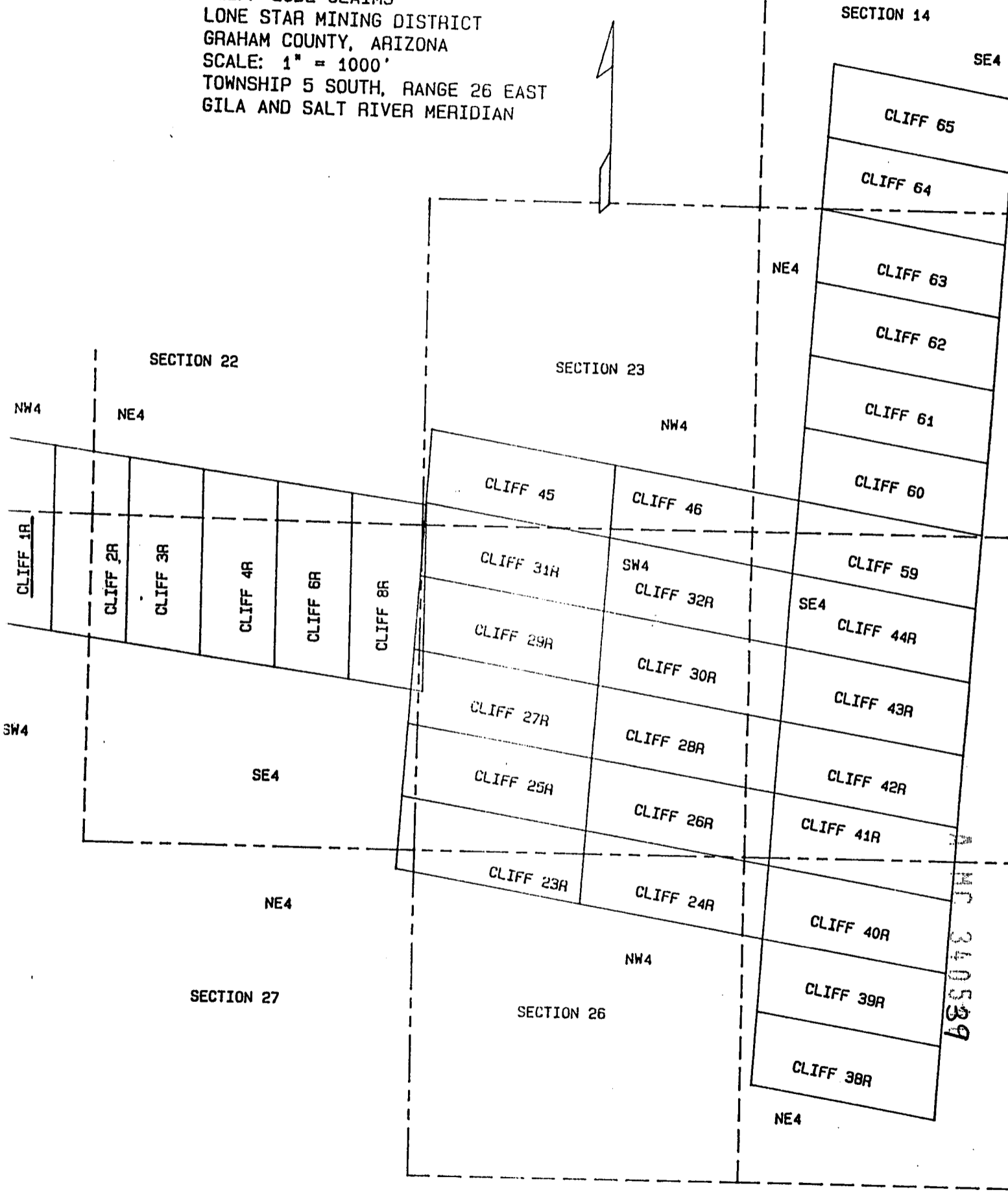
RECEIVED
BUREAU OF
LAND MANAGEMENT

DOCKET 510 PAGE 001

NO 340539

RECEIVED
 BUREAU OF
 LAND MANAGEMENT
 JUL 1 12 47 PM '96
 ARIZONA
 STATE OFFICE
 PHOENIX, ARIZONA

PHELPS DODGE MINING CO.
 CLIFF LODE CLAIMS
 LONE STAR MINING DISTRICT
 GRAHAM COUNTY, ARIZONA
 SCALE: 1" = 1000'
 TOWNSHIP 5 SOUTH, RANGE 26 EAST
 GILA AND SALT RIVER MERIDIAN



A.M.C. 340589



ARIZONA
NOTICE OF LOCATION
(Lode Claim)

06-26 4:00PM 9.00 3230
STATE OF ARIZONA, County of Graham, ss Fee \$ _____ No. _____
I hereby certify that the within instrument was filed and recorded at
request of PHELPS DODGE MINING CO.
In Docket No. 501 Page 3-4 and indexed in NML
Witness my hand and official seal the day and year aforesaid
SHIRLEY ANGLE
COUNTY RECORDER BY Shirley Angle Deputy

Notice is hereby given that Phelps Dodge Mining Company, whose mailing address is PO Box 151, Safford, AZ 85548, by its undersigned agent, makes this location of the Cliff 2R lode mining claim in the Lone Star Mining District, County of Graham, State of Arizona.

The general course of the claim is from North to South, and said claim is located within the NE, SE, NW & SW Quarter's of Section 22, Township 5 South, Range 26 East, Gila and Salt River Meridian, Arizona.

This Notice is posted upon a location monument on the centerline of the claim, said monument being located approximately 1675.32 feet North and 2.71 feet West from the S 1/4 corner of Section 22, Township 5 South, Range 26 East, G&SRM, Arizona. This claim is 1500 feet in length, running 25 feet in a southerly direction and 1475 feet in a northerly direction from said location monument and 600 feet in width (300 feet on either side of the centerline of the claim), forming a claim in the shape of a parallelogram.

Starting at the location monument, thence S00°04'00"E 24.00 feet to the South center end of the claim, thence N82°19'00"W 300.00 feet to the SW corner, thence N00°04'00"W 1500.00 feet, to the NW corner, thence S82°19'00"E 300.00 feet to the North center end, thence S82°19'00"E 300.00 feet to to the NE corner, thence S00°04'00"E 1500.00 feet to the SE corner, thence N82°19'00"W 300.00 feet to the South center end.

The location monument is in Section 22, Township 5 South, Range 26 East, G&SRM, Graham County, Arizona.

The undersigned claims the ground as depicted on the attached map or sketch.

This claim has been monumented in accordance with State and Federal law.

Located, dated and posted on the ground this 9th day of APR., 1996. Time: 8:55 AM.

PHELPS DODGE CORPORATION

By David C. Lawrence

Agent

Rudolph E. Strade
Witness

A HC 340540

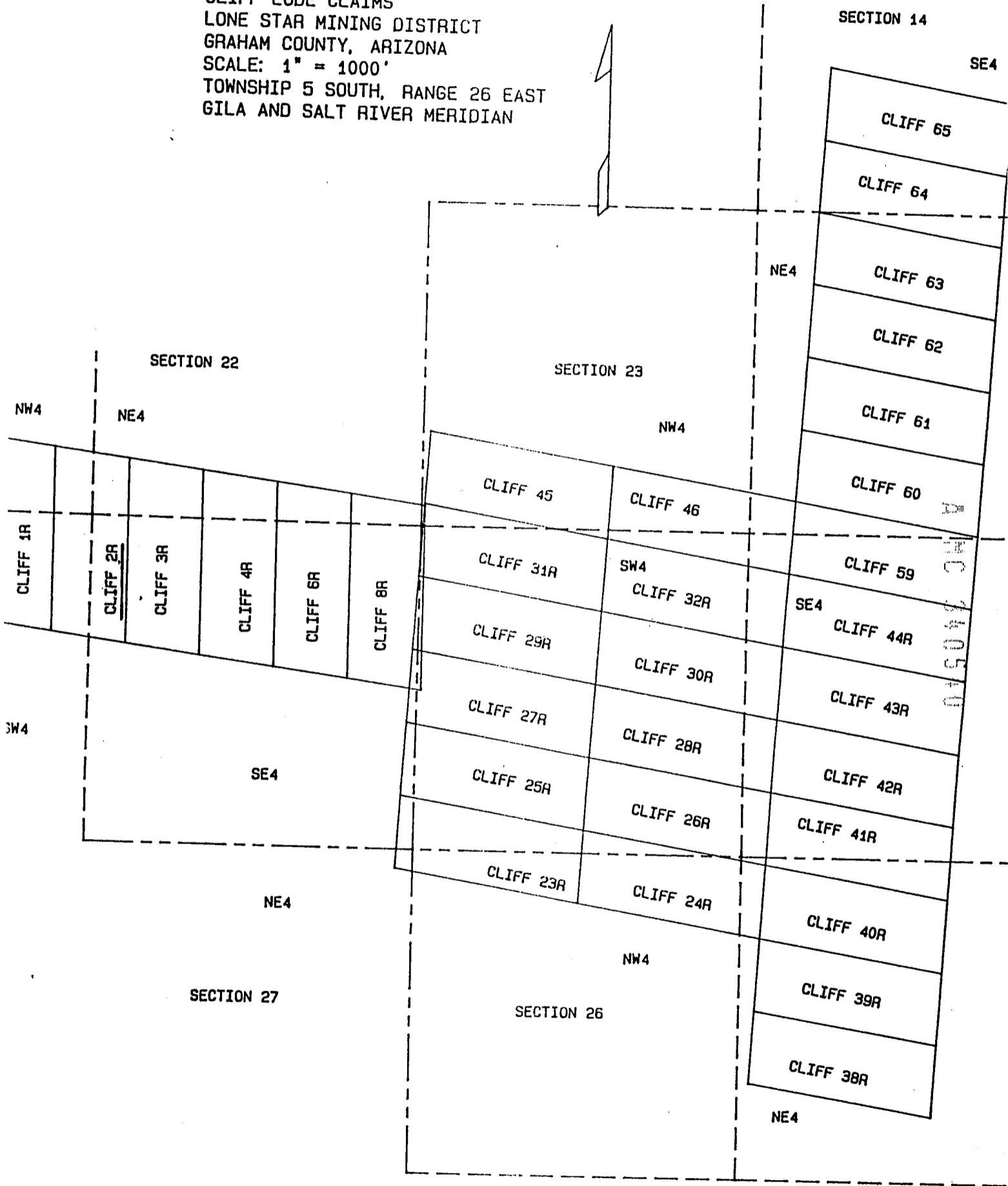
ARIZONA
STATE OFFICE
PHOENIX, ARIZONA

JUL 1 12 47 PM '96

RECEIVED
BUREAU OF
LAND MANAGEMENT

RECEIVED
BUREAU OF
LAND MANAGEMENT
JUL 1 12 47 PM '96
ARIZONA
STATE OFFICE
PHOENIX, ARIZONA

PHELPS DODGE MINING CO.
CLIFF LODE CLAIMS
LONE STAR MINING DISTRICT
GRAHAM COUNTY, ARIZONA
SCALE: 1" = 1000'
TOWNSHIP 5 SOUTH, RANGE 26 EAST
GILA AND SALT RIVER MERIDIAN





ARIZONA
NOTICE OF LOCATION
(Lode Claim)

06-11-96 4:00PM 9.00 3231

STATE OF ARIZONA, County of Graham, ss Fee \$ _____ No. _____
I hereby certify that the within instrument was filed and recorded at
request of **PHELPS DODGE MINING CO**
In Docket No. **510** Page **5-6** and indexed in **NML**
Witness my hand and official seal the day and year aforesaid
SHIRLEY ANGLE
COUNTY RECORDER BY *Shirley Angle*

Notice is hereby given that Phelps Dodge Mining Company, whose mailing address is PO Box 151, Safford, AZ 85548, by its undersigned agent, makes this location of the Cliff 3R lode mining claim in the Lone Star Mining District, County of Graham, State of Arizona.

The general course of the claim is from North to South, and said claim is located within the NE & SE Quarter's of Section 22, Township 5 South, Range 26 East, Gila and Salt River Meridian, Arizona.

This Notice is posted upon a location monument on the centerline of the claim, said monument being located approximately 1595.09 feet North and 591.92 feet East from the S 1/4 corner of Section 22, Township 5 South, Range 26 East, G&SRM, Arizona. This claim is 1500 feet in length, running 25 feet in a southerly direction and 1475 feet in a northerly direction from said location monument and 600 feet in width (300 feet on either side of the centerline of the claim), forming a claim in the shape of a parallelogram.

Starting at the location monument, thence S00°04'00"E 24.00 feet to the South center end of the claim, thence N82°19'00"W 300.00 feet to the SW corner, thence N00°04'00"W 1500.00 feet, to the NW corner, thence S82°19'00"E 300.00 feet to the North center end, thence S82°19'00"E 300.00 feet to to the NE corner, thence S00°04'00"E 1500.00 feet to the SE corner, thence N82°19'00"W 300.00 feet to the South center end.

The location monument is in Section 22, Township 5 South, Range 26 East, G&SRM, Graham County, Arizona.

The undersigned claims the ground as depicted on the attached map or sketch.

This claim has been monumented in accordance with State and Federal law.

Located, dated and posted on the ground this 9th day of APR, 1996. Time: 8:47 AM.

PHELPS DODGE CORPORATION

By *David Williams*
Agent

Randy Estrada
Witness

A
M
C
3
4
0
5
4
1

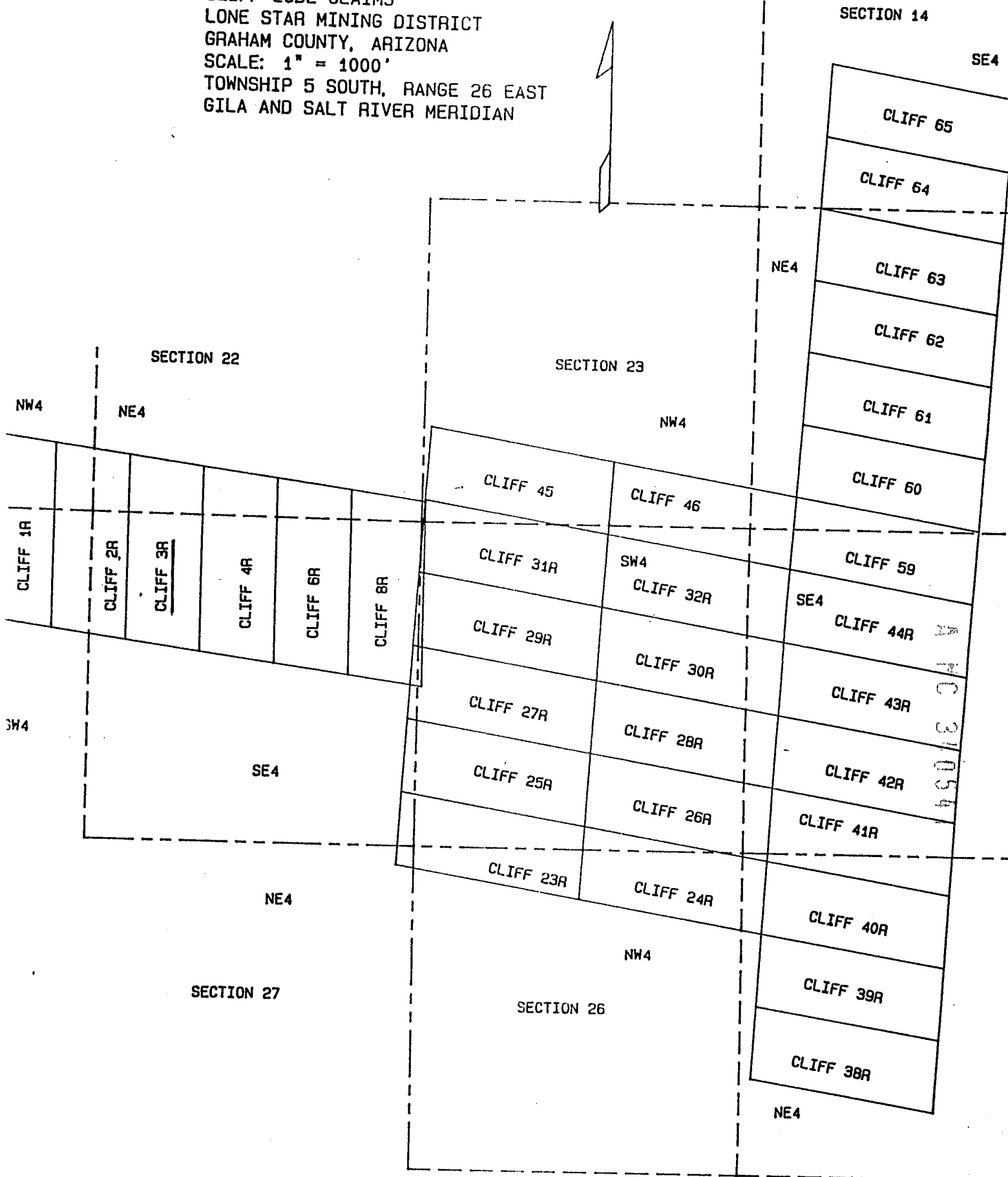
ARIZONA
STATE OFFICE
PHOENIX, ARIZONA

JUL 1 12 47 PM '96

RECEIVED
BUREAU OF
LAND MANAGEMENT

RECEIVED
 BUREAU OF LAND MANAGEMENT
 JUL 1 12 47 PM '96
 ARIZONA STATE OFFICE
 PHOENIX, ARIZONA

PHELPS DODGE MINING CO.
 CLIFF LODE CLAIMS
 LONE STAR MINING DISTRICT
 GRAHAM COUNTY, ARIZONA
 SCALE: 1" = 1000'
 TOWNSHIP 5 SOUTH, RANGE 26 EAST
 GILA AND SALT RIVER MERIDIAN



A 10 31054



NOTICE OF LOCATION (Lode Claim)

06-24-96 4:00PM 9.00 3232

STATE OF ARIZONA, County of Graham, ss Fee \$ No.
Thereby certify that the within instrument was filed and recorded at request of PHELPS DODGE MINING CO, in Docket No. 510 Page 7-8 and indexed in NML. Witness my hand and official seal the day and year aforesaid SHIRLEY ANGLE COUNTY RECORDER BY Shirley Angle

Notice is hereby given that Phelps Dodge Mining Company, whose mailing address is PO Box 151, Safford, AZ 85548, by its undersigned agent, makes this location of the Cliff 4R lode mining claim in the Lone Star Mining District, County of Graham, State of Arizona.

The general course of the claim is from North to South, and said claim is located within the NE & SE Quarter's of Section 22, Township 5 South, Range 26 East, Gila and Salt River Meridian, Arizona.

This Notice is posted upon a location monument on the centerline of the claim, said monument being located approximately 1514.88 feet North and 1186.51 feet East from the S 1/4 corner of Section 22, Township 5 South, Range 26 East, G&SRM, Arizona. This claim is 1500 feet in length, running 25 feet in a southerly direction and 1475 feet in a northerly direction from said location monument and 600 feet in width (300 feet on either side of the centerline of the claim), forming a claim in the shape of a parallelogram.

Starting at the location monument, thence S00°04'00"E 24.00 feet to the South center end of the claim, thence N82°19'00"W 300.00 feet to the SW corner, thence N00°04'00"W 1500.00 feet, to the NW corner, thence S82°19'00"E 300.00 feet to the North center end, thence S82°19'00"E 300.00 feet to to the NE corner, thence S00°04'00"E 1500.00 feet to the SE corner, thence N82°19'00"W 300.00 feet to the South center end.

The location monument is in Section 22, Township 5 South, Range 26 East, G&SRM, Graham County, Arizona.

The undersigned claims the ground as depicted on the attached map or sketch.

This claim has been monumented in accordance with State and Federal law.

Located, dated and posted on the ground this 9th day of APR, 1996. Time: 8:26 AM.

PHELPS DODGE CORPORATION

By David Delaney Agent

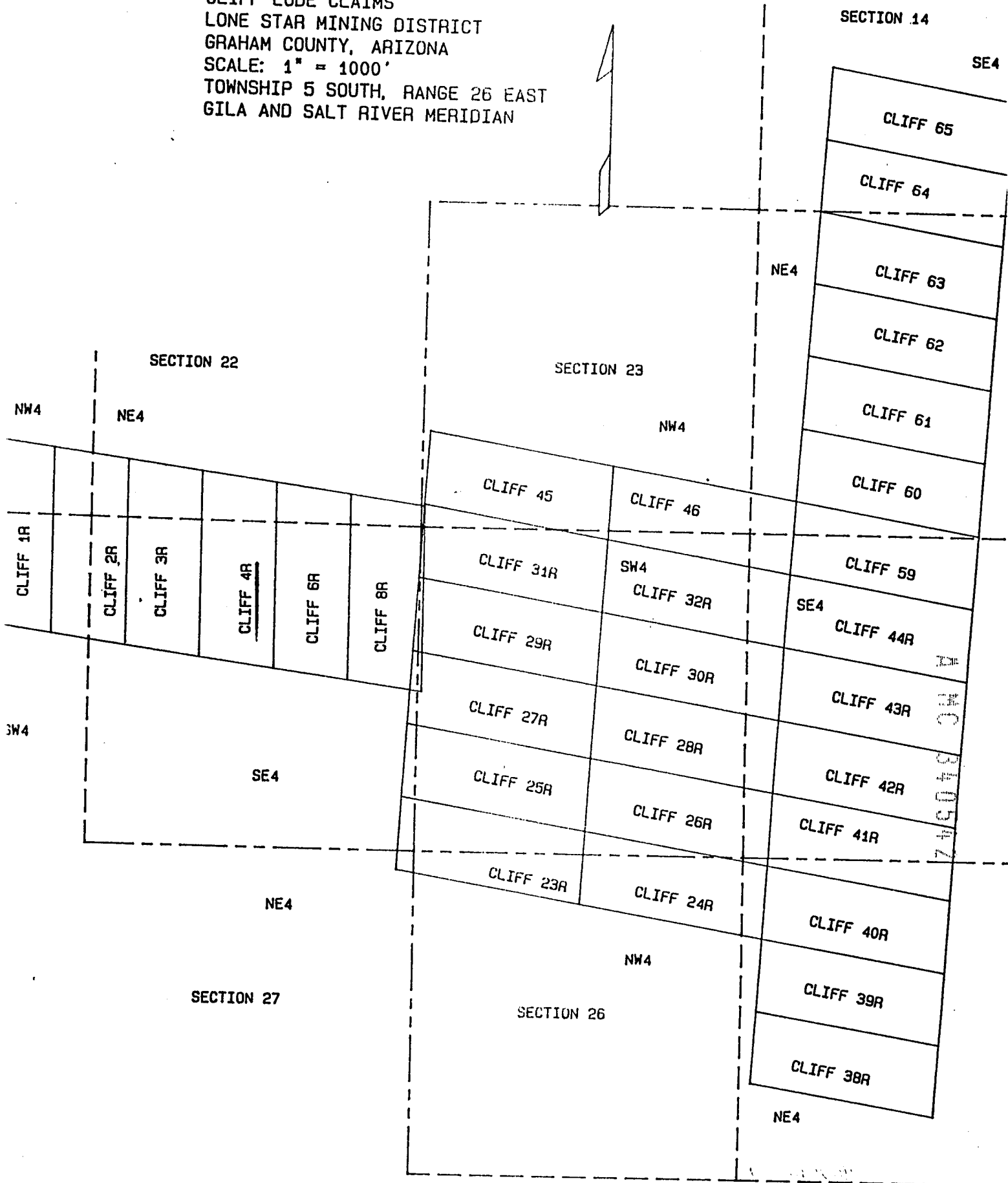
Ruby R. ... Witness

7 HC 340542

RECEIVED BUREAU OF LAND MANAGEMENT ARIZONA STATE OFFICE PHOENIX, ARIZONA JUL 1 12 47 PM '96

RECEIVED
BUREAU OF
LAND MANAGEMENT
JUL 1 12 17 PM '96
ARIZONA
STATE OFFICE
PHOENIX, ARIZONA

PHELPS DODGE MINING CO.
CLIFF LODE CLAIMS
LONE STAR MINING DISTRICT
GRAHAM COUNTY, ARIZONA
SCALE: 1" = 1000'
TOWNSHIP 5 SOUTH, RANGE 26 EAST
GILA AND SALT RIVER MERIDIAN





ARIZONA
NOTICE OF LOCATION
(Lode Claim)

06-~~33~~6 4:00PM 9.00 3233
STATE OF ARIZONA, County of Graham, ss Fee \$ No.
I hereby certify that the within instrument was filed and recorded at
request of PHELPS DODGE MINING CO
in Booklet No. 510 Page 9-10 and indexed in NML
Witness my hand and official seal the day and year aforesaid
SMIRLEY ANGLE
COUNTY RECORDER *[Signature]*

Notice is hereby given that Phelps Dodge Mining Company, whose mailing address is PO Box 151, Safford, AZ 85548, by its undersigned agent, makes this location of the Cliff 6R lode mining claim in the Lone Star Mining District, County of Graham, State of Arizona.

The general course of the claim is from North to South, and said claim is located within the NE & SE Quarter's of Section 22, Township 5 South, Range 26 East, Gila and Salt River Meridian, Arizona.

This Notice is posted upon a location monument on the centerline of the claim, said monument being located approximately 1440.22 feet North and 855.41 feet West from the SE corner of Section 22, Township 5 South, Range 26 East, G&SRM, Arizona. This claim is 1500 feet in length, running 25 feet in a southerly direction and 1475 feet in a northerly direction from said location monument and 600 feet in width (300 feet on either side of the centerline of the claim), forming a claim in the shape of a parallelogram.

Starting at the location monument, thence S00°04'00"E 24.00 feet to the South center end of the claim, thence N82°19'00"W 300.00 feet to the SW corner, thence N00°04'00"W 1500.00 feet, to the NW corner, thence S82°19'00"E 300.00 feet to the North center end, thence S82°19'00"E 300.00 feet to to the NE corner, thence S00°04'00"E 1500.00 feet to the SE corner, thence N82°19'00"W 300.00 feet to the South center end.

The location monument is in Section 22, Township 5 South, Range 26 East, G&SRM, Graham County, Arizona.

The undersigned claims the ground as depicted on the attached map or sketch.

This claim has been monumented in accordance with State and Federal law.

Located, dated and posted on the ground this 9th day of July, 1996. Time: 7:50 AM.

PHELPS DODGE CORPORATION

By *[Signature]*
Agent

[Signature]
Witness

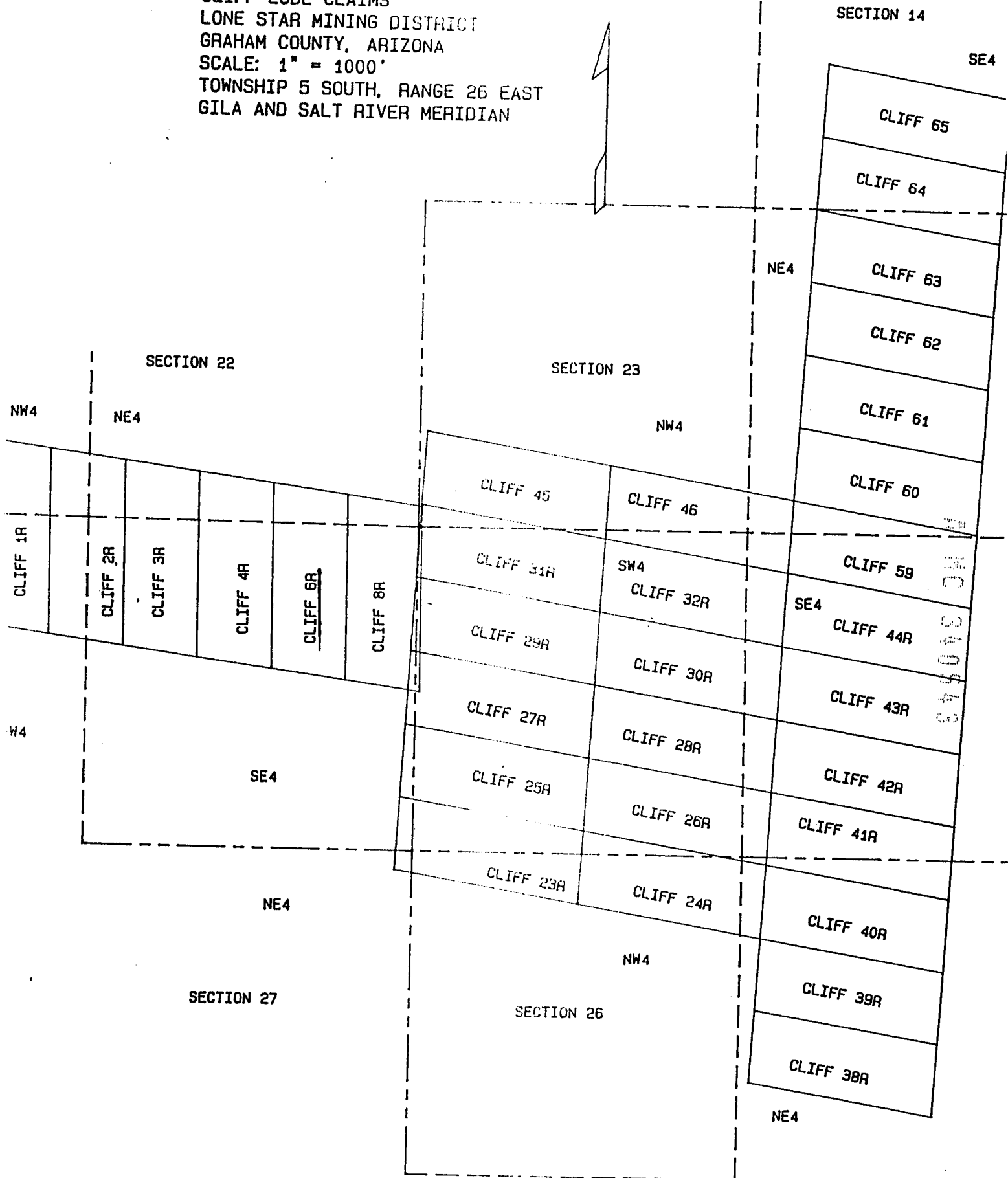
A MC 340543

RECEIVED
BUREAU OF
LAND MANAGEMENT
ARIZONA
STATE OFFICE
PHOENIX, ARIZONA
JUL 1 12 47 PM '96

BOOKLET 510 PAGE 009

RECEIVED
BUREAU OF
LAND MANAGEMENT
JUL 1 12 47 PM '95
ARIZONA
STATE OFFICE
PHOENIX, ARIZONA

PHELPS DODGE MINING CO.
CLIFF LODE CLAIMS
LONE STAR MINING DISTRICT
GRAHAM COUNTY, ARIZONA
SCALE: 1" = 1000'
TOWNSHIP 5 SOUTH, RANGE 26 EAST
GILA AND SALT RIVER MERIDIAN





NOTICE OF LOCATION
(Lode Claim)

06-96 4:00PM 9.00

STATE OF ARIZONA County of Graham, ss Fee \$ No. 3234
I hereby certify that the within instrument was filed and recorded at
request of PHELPS DODGE MINING CO
in Docket No. 510 Page 11-12 and indexed in NML
Witness my hand and official seal this day and year aforesaid
SHERLEY ANGLE
COUNTY RECORDER BY Sherley Angle

Notice is hereby given that Phelps Dodge Mining Company, whose mailing address is PO Box 151, Safford, AZ 85548, by its undersigned agent, makes this location of the Cliff 8R lode mining claim in the Lone Star Mining District, County of Graham, State of Arizona.

The general course of the claim is from North to South, and said claim is located within the NE & SE Quarter's of Section 22, and the NW & SW Quarter's of Section 23, Township 5 South, Range 26 East, Gila and Salt River Meridian, Arizona.

This Notice is posted upon a location monument on the centerline of the claim, said monument being located approximately 1360.01 feet North and 260.80 feet West from the SE corner of Section 22, Township 5 South, Range 26 East, G&SRM, Arizona. This claim is 1500 feet in length, running 25 feet in a southerly direction and 1475 feet in a northerly direction from said location monument and 600 feet in width (300 feet on either side of the centerline of the claim), forming a claim in the shape of a parallelogram.

Starting at the location monument, thence S00°04'00"E 24.00 feet to the South center end of the claim, thence N82°19'00"W 300.00 feet to the SW corner, thence N00°04'00"W 1500.00 feet, to the NW corner, thence S82°19'00"E 300.00 feet to the North center end, thence S82°19'00"E 300.00 feet to to the NE corner, thence S00°04'00"E 1500.00 feet to the SE corner, thence N82°19'00"W 300.00 feet to the South center end.

The location monument is in Section 22, Township 5 South, Range 26 East, G&SRM, Graham County, Arizona.

The undersigned claims the ground as depicted on the attached map or sketch.

This claim has been monumented in accordance with State and Federal law.

Located, dated and posted on the ground this 9th day of APR, 1996. Time: SIX AM.

PHELPS DODGE CORPORATION

By [Signature]
Agent

[Signature]
Witness

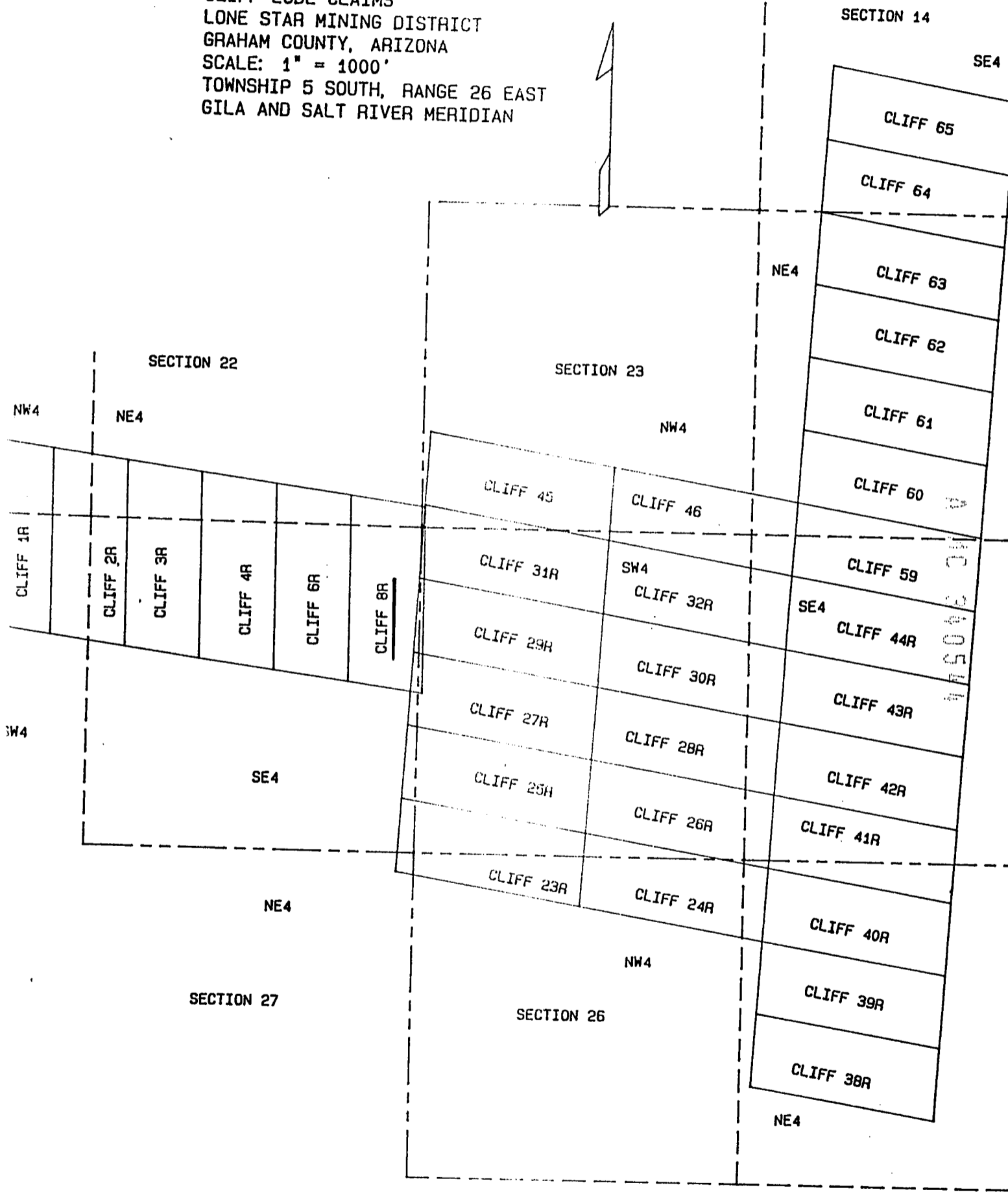
A HC 340544

RECEIVED
BUREAU OF
LAND MANAGEMENT
ARIZONA
STATE OFFICE
PHOENIX, ARIZONA
Jul 1 12 47 PM '96

DOCKET 510 PAGE 011

RECEIVED
 BUREAU OF
 LAND MANAGEMENT
 JUL 1 12 47 PM '96
 ARIZONA
 STATE OFFICE
 PHOENIX, ARIZONA

PHELPS DODGE MINING CO.
 CLIFF LODE CLAIMS
 LONE STAR MINING DISTRICT
 GRAHAM COUNTY, ARIZONA
 SCALE: 1" = 1000'
 TOWNSHIP 5 SOUTH, RANGE 26 EAST
 GILA AND SALT RIVER MERIDIAN





ARIZONA
NOTICE OF LOCATION
(Lode Claim)

06-1-96 4:00PM 9.00 3235

STATE OF ARIZONA, County of Graham, ss Fee \$ _____ No. _____
I hereby certify that the within instrument was filed and recorded at
request of PHELPS DODGE MINING CO
in Book No. 510 Page 13-14 and indexed in NML
Witness my hand and official seal this day and year above said
SMITHLY ANGLE
COUNTY RECORDER BY *[Signature]*

Notice is hereby given that Phelps Dodge Mining Company, whose mailing address is PO Box 151, Safford, AZ 85548, by its undersigned agent, makes this location of the Cliff 23R lode mining claim in the Lone Star Mining District, County of Graham, State of Arizona.

The general course of the claim is from East to West, and said claim is located within the NE Quarter of Section 27, the NW Quarter of Section 26, the SE Quarter of Section 22, and the SW Quarter of Section 23, Township 5 South, Range 26 East, Gila and Salt River Meridian, Arizona.

This Notice is posted upon a location monument on the centerline of the claim, said monument being located approximately 101.53 feet South and 1322.41 feet East from the NW corner of Section 26, Township 5 South, Range 26 East, G&SRM, Arizona. This claim is 1500 feet in length, running 25 feet in an easterly direction and 1475 feet in a westerly direction from said location monument and 600 feet in width (300 feet on either side of the centerline of the claim), forming a claim in the shape of a parallelogram.

Starting at the location monument, thence S80°22'00"E 24.00 feet to the East center end of the claim, thence S03°20'00"W 297.00 feet to the SE corner, thence N80°22'00"W 1490.00 feet to the SW corner, thence N03°20'00"E 297.00 feet to the West center end, thence N03°20'00"E 297.00 feet to to the NW corner, thence S80°22'00"E 1490.00 feet to the NE corner, thence S03°20'00"W 297.00 feet to the East center end.

The location monument is in Section 26, Township 5 South, Range 26 East, G&SRM, Graham County, Arizona.

The undersigned claims the ground as depicted on the attached map or sketch.

This claim has been monumented in accordance with State and Federal law.

Located, dated and posted on the ground this 4 day of APR, 1996. Time: 01:32 PM.

PHELPS DODGE CORPORATION

By *[Signature]*
Agent

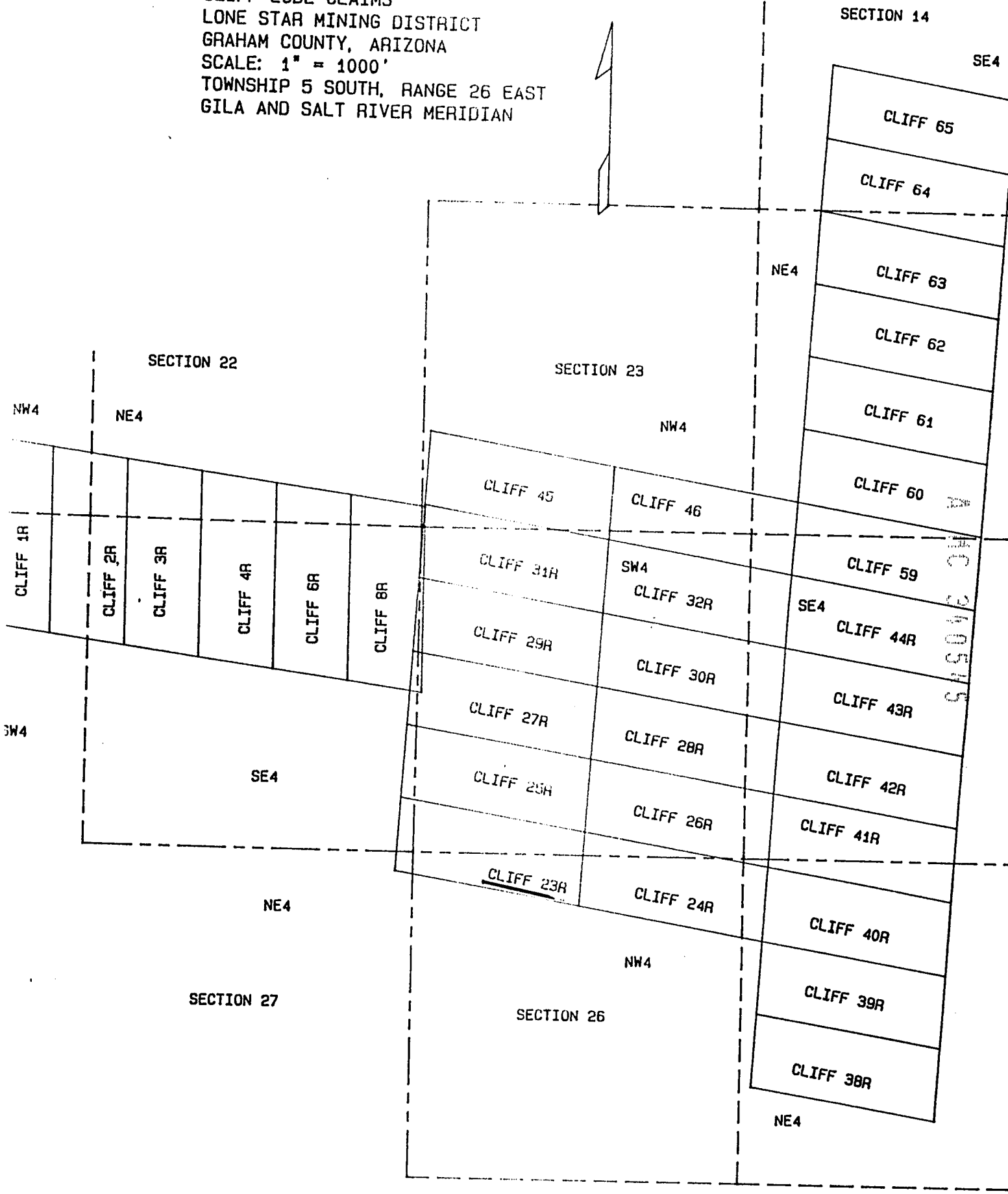
[Signature]
Witness


A MC 340545

RECEIVED
BUREAU OF
LAND MANAGEMENT
ARIZONA
STATE OFFICE
PHOENIX, ARIZONA
Jul 1 12 47 PM '96

RECEIVED
 BUREAU OF
 LAND MANAGEMENT
 JUL 12 11 17 PM '96
 ARIZONA
 STATE OFFICE
 PHOENIX, ARIZONA

PHELPS DODGE MINING CO.
 CLIFF LODE CLAIMS
 LONE STAR MINING DISTRICT
 GRAHAM COUNTY, ARIZONA
 SCALE: 1" = 1000'
 TOWNSHIP 5 SOUTH, RANGE 26 EAST
 GILA AND SALT RIVER MERIDIAN





ARIZONA
NOTICE OF LOCATION
(Lode Claim)

06-2 6 4:00PM 9.00 3236
STATE OF ARIZONA, County of Graham, ss Fee \$ No.
I hereby certify that the within instrument was filed and recorded at
request of PHELPS DODGE MINING CO
in Docket No. 510 Page 15-16 and indexed in NML
Witness my hand and official seal this day and year above
SHARLEY ANGLE
COUNTY RECORDER BY *[Signature]*

Notice is hereby given that Phelps Dodge Corporation, whose mailing address is PO Box 151, Safford, AZ 85548, by its undersigned agent, makes this location of the Cliff 24R lode mining claim in the Lone Star Mining District, County of Graham, State of Arizona.

The general course of the claim is from East to West, and said claim is located within the NW & NE Quarter's of Section 26, and the SW Quarter of Section 23, Township 5 South, Range 26 East, Gila and Salt River Meridian, Arizona.

This Notice is posted upon a location monument on the centerline of the claim, said monument being located approximately 109.55 feet South and 1369.73 feet East from the NW corner of Section 26, Township 5 South, Range 26 East, G&SRM, Arizona. This claim is 1500 feet in length, running 25 feet in an westerly direction and 1475 feet in an easterly direction from said location monument and 600 feet in width (300 feet on either side of the centerline of the claim), forming a claim in the shape of a parallelogram.

Starting at the location monument, thence N80°22'00"W 24.00 feet to the West center end of the claim, thence N03°20'00"E 297.00 feet to the NW corner, thence S80°22'00"E 1490.00 feet to the NE corner, thence S03°20'00"W 297.00 feet to the East center end, thence S03°20'00"W 297.00 feet to to the SE corner, thence N80°22'00"W 1490.00 feet to the SW corner, thence N03°20'00"E 297.00 feet to the West center end.

The location monument is in Section 26, Township 5 South, Range 26 East, G&SRM, Graham County, Arizona.

The undersigned claims the ground as depicted on the attached map or sketch.

This claim has been monumented in accordance with State and Federal law.

Located, dated and posted on the ground this 4 day of APR, 1996. Time: 1:30 PM.

PHELPS DODGE CORPORATION

By *[Signature]*
Agent

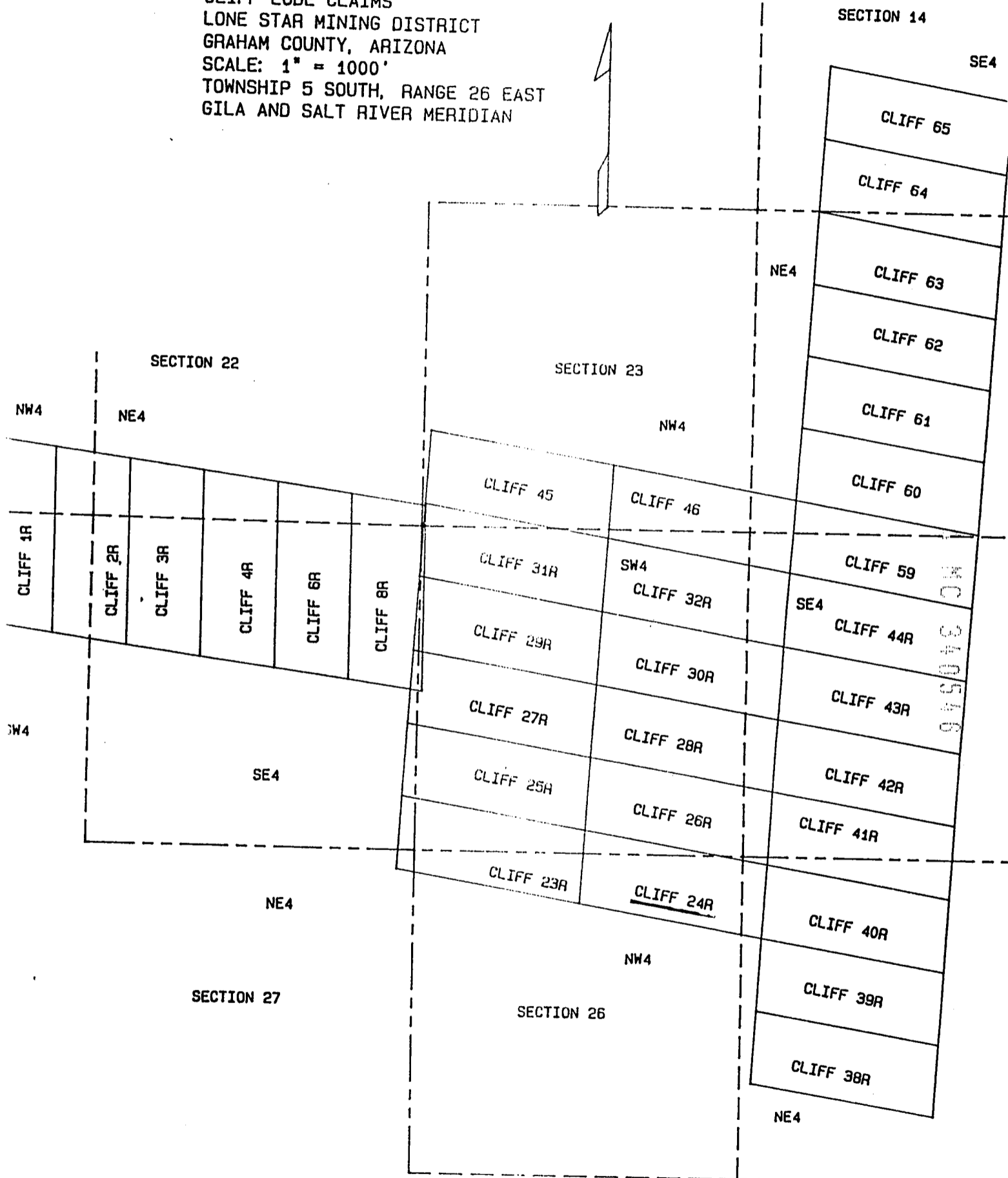
[Signature]
Witness

A MC 340546


RECEIVED
BUREAU OF
LAND MANAGEMENT
ARIZONA
STATE OFFICE
PHOENIX, ARIZONA
JUL 1 12 47 PM '96

RECEIVED
 BUREAU OF
 LAND MANAGEMENT
 JUL 1 12 47 PM '96
 ARIZONA
 STATE OFFICE
 PHOENIX, ARIZONA

PHELPS DODGE MINING CO.
 CLIFF LODGE CLAIMS
 LONE STAR MINING DISTRICT
 GRAHAM COUNTY, ARIZONA
 SCALE: 1" = 1000'
 TOWNSHIP 5 SOUTH, RANGE 26 EAST
 GILA AND SALT RIVER MERIDIAN



MC
 940510



ARIZONA
NOTICE OF LOCATION
(Lode Claim)

06-196 4:00PM 9.00 3237
STATE OF ARIZONA, County of Graham, ss Fee \$ _____ No. _____
I hereby certify that the within instrument was filed and recorded at
request of PHELPS DODGE MINING CO
in Docket No. 510 Page 17-8 and indexed in NML
Witness my hand and official seal this day and year above.

COUNTY REGISTRAR

Notice is hereby given that Phelps Dodge Mining Company, whose mailing address is PO Box 151, Safford, AZ 85548, by its undersigned agent, makes this location of the Cliff 25R lode mining claim in the Lone Star Mining District, County of Graham, State of Arizona.

The general course of the claim is from East to West, and said claim is located within the SE Quarter of Section 22, and the SW Quarter of Section 23, Township 5 South, Range 26 East, Gila and Salt River Meridian, Arizona.

This Notice is posted upon a location monument on the centerline of the claim, said monument being located approximately 537.66 feet North and 1210.77 feet East from the SW corner of Section 23, Township 5 South, Range 26 East, G&SRM, Arizona. This claim is 1500 feet in length, running 301 feet in an easterly direction and 1199 feet in a westerly direction from said location monument and 600 feet in width (300 feet on either side of the centerline of the claim), forming a claim in the shape of a parallelogram.

Starting at the location monument, thence S80°22'00"E 300.00 feet to the East center end of the claim, thence S03°20'00"W 297.00 feet to the SE corner, thence N80°22'00"W 1490.00 feet to the SW corner, thence N03°20'00"E 297.00 feet to the West center end, thence N03°20'00"E 297.00 feet to to the NW corner, thence S80°22'00"E 1490.00 feet to the NE corner, thence S03°20'00"W 297.00 feet to the East center end.

The location monument is in Section 23, Township 5 South, Range 26 East, G&SRM, Graham County, Arizona.

The undersigned claims the ground as depicted on the attached map or sketch.

This claim has been monumented in accordance with State and Federal law.

Located, dated and posted on the ground this 9 day of APR, 1996. Time: 1:00 PM.

PHELPS DODGE CORPORATION

By David P. [Signature]
Agent

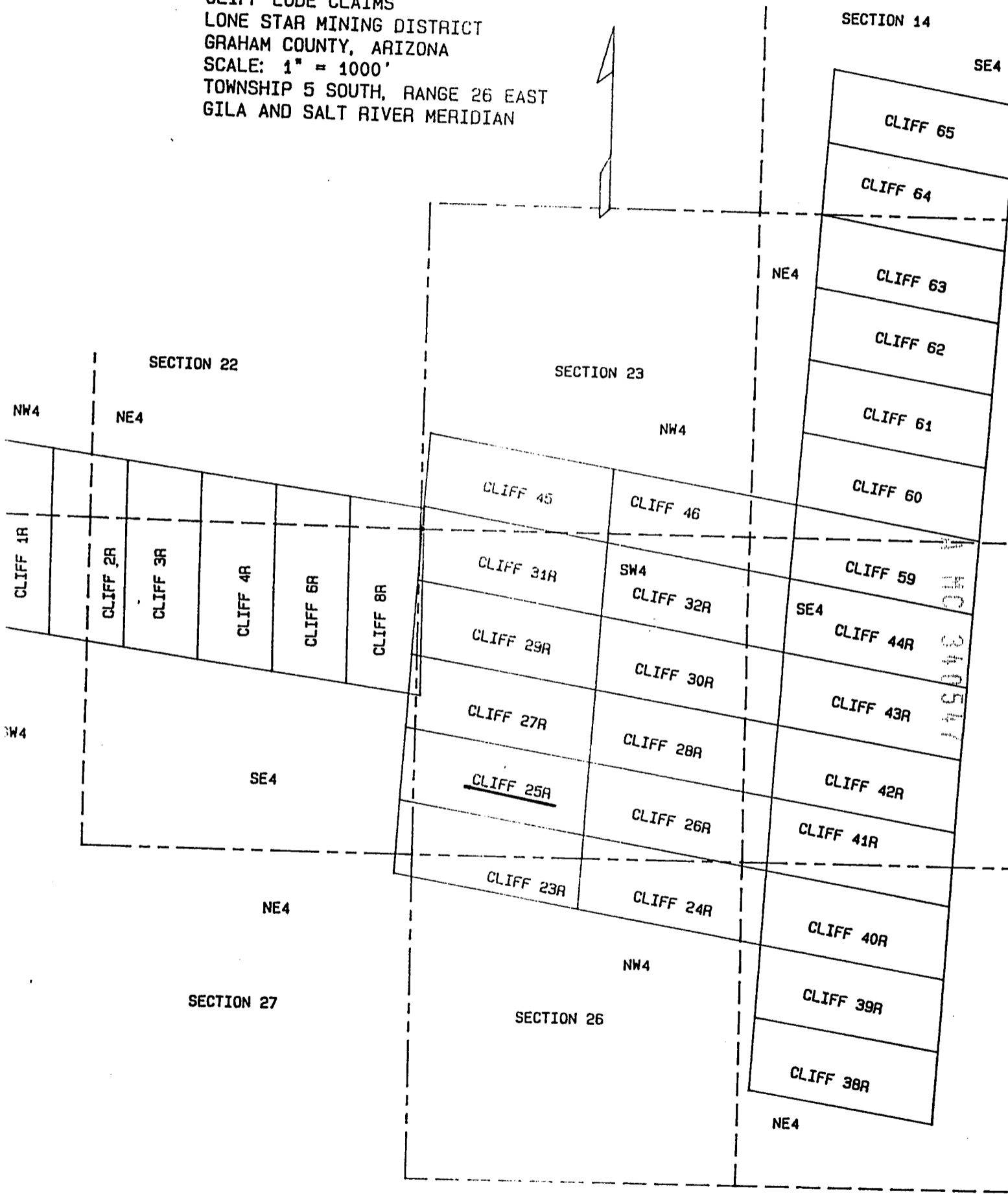
[Signature]
Witness


A MC 340547

RECEIVED
BUREAU OF
LAND MANAGEMENT
ARIZONA
STATE OFFICE
PHOENIX, ARIZONA
Jul 1 12 47 PM '96

RECEIVED
 BUREAU OF
 LAND MANAGEMENT
 JUL 1 12 48 PM '96
 ARIZONA
 STATE OFFICE
 PHOENIX, ARIZONA

PHELPS DODGE MINING CO.
 CLIFF LODE CLAIMS
 LONE STAR MINING DISTRICT
 GRAHAM COUNTY, ARIZONA
 SCALE: 1" = 1000'
 TOWNSHIP 5 SOUTH, RANGE 26 EAST
 GILA AND SALT RIVER MERIDIAN





ARIZONA
NOTICE OF LOCATION
(Lode Claim)

06-2-96 4:00PM 9.00 3238
STATE OF ARIZONA County of Graham, ss For \$ No.
I hereby certify that the within instrument was filed and recorded in
the office of PHELPS DODGE MINING CO
in Book No. 510 Page 19-20 and indexed in NML
Witness my hand and official seal this day and year above
DANIEL YARBRO
COUNTY RECORDER

Notice is hereby given that Phelps Dodge Corporation, whose mailing address is PO Box 151, Safford, AZ 85548, by its undersigned agent, makes this location of the Cliff 26R lode mining claim in the Lone Star Mining District, County of Graham, State of Arizona.

The general course of the claim is from East to West, and said claim is located within the NW & NE Quarter's of Section 26, and the SE & SW Quarter's of Section 23, Township 5 South, Range 26 East, Gila and Salt River Meridian, Arizona.

This Notice is posted upon a location monument on the centerline of the claim, said monument being located approximately 238.31 feet North and 189.93 feet East from the S 1/4 corner of Section 23, Township 5 South, Range 26 East, G&SRM, Arizona. This claim is 1500 feet in length, running 25 feet in an easterly direction and 1475 feet in a westerly direction from said location monument and 600 feet in width (300 feet on either side of the centerline of the claim), forming a claim in the shape of a parallelogram.

Starting at the location monument, thence N80°22'00"W 1476.00 feet to the West center end of the claim, thence N03°20'00"E 297.00 feet to the NW corner, thence S80°22'00"E 1490.00 feet to the NE corner, thence S03°20'00"W 297.00 feet to the East center end, thence S03°20'00"W 297.00 feet to the SE corner, thence N80°22'00"W 1490.00 feet to the SW corner, thence N03°20'00"E 297.00 feet to the West center end.

The location monument is in Section 23, Township 5 South, Range 26 East, G&SRM, Graham County, Arizona.

The undersigned claims the ground as depicted on the attached map or sketch.

This claim has been monumented in accordance with State and Federal law.

Located, dated and posted on the ground this 4 day of APR, 1996. Time: 9:42 AM.

PHELPS DODGE CORPORATION

By *David Delaney*
Agent

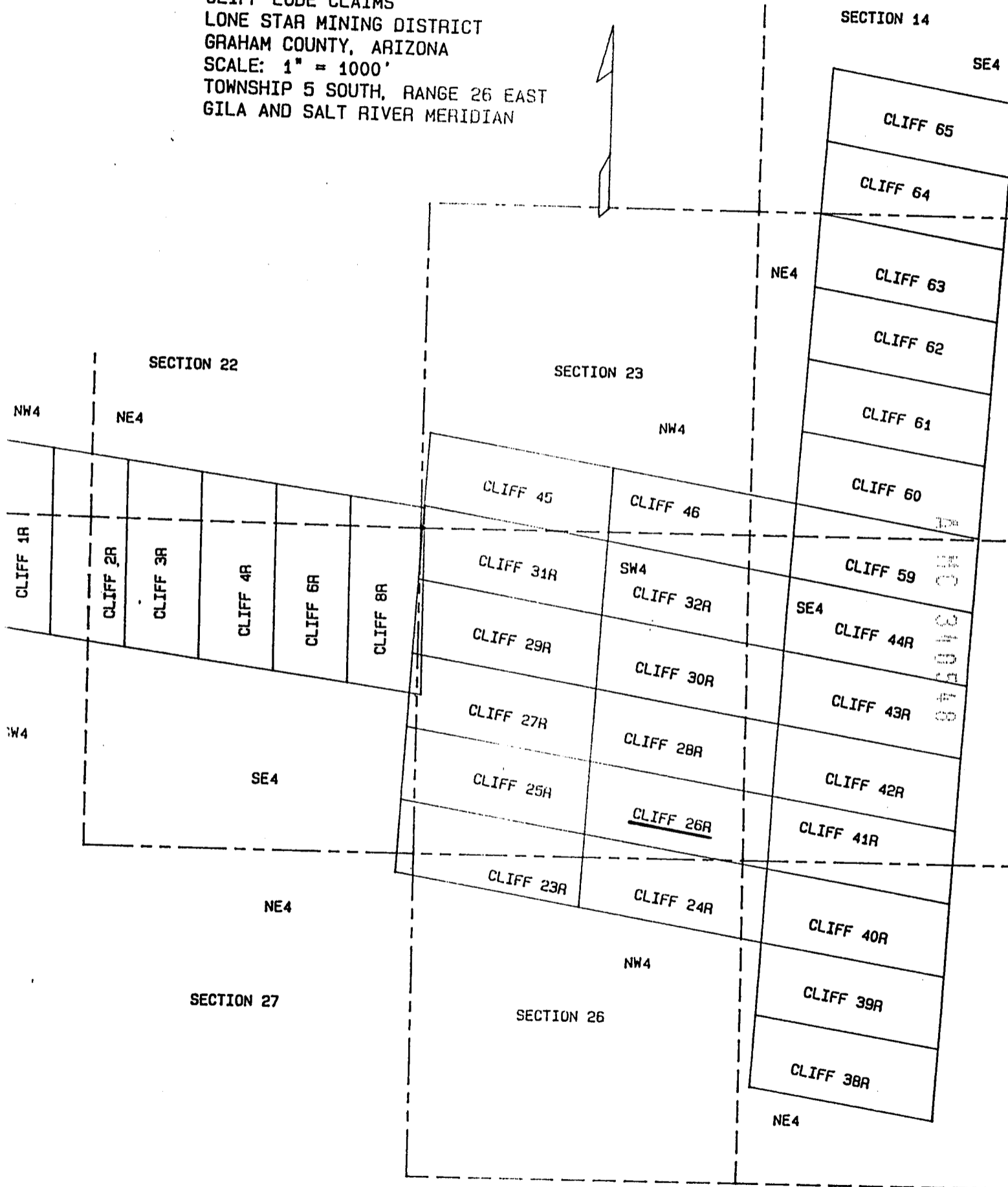
Rudy Estrada
Witness


A
M
C
340568

RECEIVED
BUREAU OF
LAND MANAGEMENT
ARIZONA
STATE OFFICE
PHOENIX, ARIZONA
Jul 1 12 48 PM '96

RECEIVED
BUREAU OF LAND MANAGEMENT
JUL 1 12 48 PM '96
ARIZONA STATE OFFICE
PHOENIX, ARIZONA

PHELPS DODGE MINING CO.
CLIFF LODE CLAIMS
LONE STAR MINING DISTRICT
GRAHAM COUNTY, ARIZONA
SCALE: 1" = 1000'
TOWNSHIP 5 SOUTH, RANGE 26 EAST
GILA AND SALT RIVER MERIDIAN





ARIZONA
NOTICE OF LOCATION
(Lode Claim)

06-24-00 4:00 PM 9.00 3239
STATE OF ARIZONA, County of Graham, ss Fee \$ No.
I hereby certify that the within instrument was filed and recorded in
record of PHELPS DODGE MINING CO
in Docket No. 510 Page 21-2 and indexed in NML
Witness my hand and official seal the day and year above.
PHOENIX, ARIZONA
COUNTY RECORDER BY *[Signature]*

Notice is hereby given that Phelps Dodge Mining Company, whose mailing address is PO Box 151, Safford, AZ 85548, by its undersigned agent, makes this location of the Cliff 27R lode mining claim in the Lone Star Mining District, County of Graham, State of Arizona.

The general course of the claim is from East to West, and said claim is located within the SE Quarter of Section 22, and the SW Quarter of Section 23, Township 5 South, Range 26 East, Gila and Salt River Meridian, Arizona.

This Notice is posted upon a location monument on the centerline of the claim, said monument being located approximately 1084.46 feet North and 1391.49 feet East from the SW corner of Section 23, Township 5 South, Range 26 East, G&SRM, Arizona. This claim is 1500 feet in length, running 25 feet in an easterly direction and 1475 feet in a westerly direction from said location monument and 600 feet in width (300 feet on either side of the centerline of the claim), forming a claim in the shape of a parallelogram.

Starting at the location monument, thence S80°22'00"E 24.00 feet to the East center end of the claim, thence S03°20'00"W 297.00 feet to the SE corner, thence N80°22'00"W 1490.00 feet to the SW corner, thence N03°20'00"E 297.00 feet to the West center end, thence N03°20'00"E 297.00 feet to to the NW corner, thence S80°22'00"E 1490.00 feet to the NE corner, thence S03°20'00"W 297.00 feet to the East center end.

The location monument is in Section 23, Township 5 South, Range 26 East, G&SRM, Graham County, Arizona.

The undersigned claims the ground as depicted on the attached map or sketch.

This claim has been monumented in accordance with State and Federal law.

Located, dated and posted on the ground this 4 day of APR, 1996. Time: 12:05 Pm.

PHELPS DODGE CORPORATION

By *[Signature]*
Agent

[Signature]
Witness

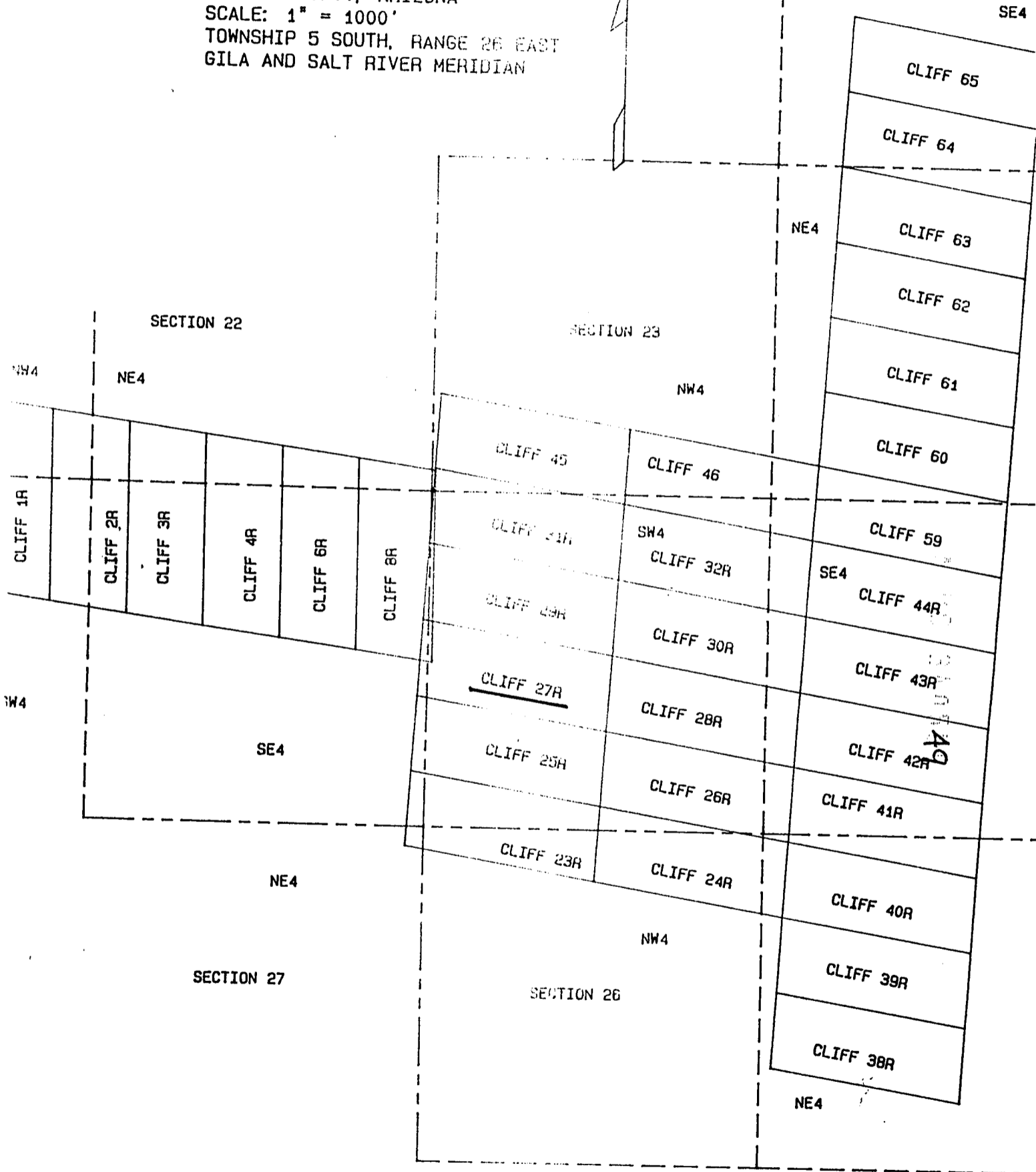
RECEIVED
BUREAU OF
LAND MANAGEMENT
JUL 1 12 48 PM '96
ARIZONA
STATE OFFICE
PHOENIX, ARIZONA

DOCKET 510 PAGE 021

A HC 340549

PHELPS DODGE MINING CO.
 CLIFF LODE CLAIMS
 LONE STAR MINING DISTRICT
 GRAHAM COUNTY, ARIZONA
 SCALE: 1" = 1000'
 TOWNSHIP 5 SOUTH, RANGE 26 EAST
 GILA AND SALT RIVER MERIDIAN

RECEIVED
 BUREAU OF
 LAND MANAGEMENT
 JUL 1 12 48 PM '59
 ARIZONA
 STATE OFFICE
 PHOENIX, ARIZONA
 SECTION 14





ARIZONA
NOTICE OF LOCATION
(Lode Claim)

06-1996 4:00PM 9.00 3240
STATE OF ARIZONA, County of Graham, ss Feb 6, 1996
I hereby certify that the within instrument was filed and recorded in
the office of _____
Recorder of _____
PHELPS DODGE MINING CO
in Docket No. 510 Page 23-4 and indexed in NML
Witness my hand and official seal this day and year placed
at _____
RECORDED BY _____

Notice is hereby given that Phelps Dodge Corporation, whose mailing address is PO Box 151, Safford, AZ 85548, by its undersigned agent, makes this location of the Cliff 28R lode mining claim in the Lone Star Mining District, County of Graham, State of Arizona.

The general course of the claim is from East to West, and said claim is located within the SE & SW Quarter's of Section 23, Township 5 South, Range 26 East, Gila and Salt River Meridian, Arizona.

This Notice is posted upon a location monument on the centerline of the claim, said monument being located approximately 1076.44 feet North and 1438.81 feet East from the SW corner of Section 23, Township 5 South, Range 26 East, G&SRM, Arizona. This claim is 1500 feet in length, running 25 feet in an westerly direction and 1475 feet in an easterly direction from said location monument and 600 feet in width (300 feet on either side of the centerline of the claim), forming a claim in the shape of a parallelogram.

Starting at the location monument, thence N80°22'00"W 24.00 feet to the West center end of the claim, thence N03°20'00"E 297.00 feet to the NW corner, thence S80°22'00"E 1490.00 feet to the NE corner, thence S03°20'00"W 297.00 feet to the East center end, thence S03°20'00"W 297.00 feet to the SE corner, thence N80°22'00"W 1490.00 feet to the SW corner, thence N03°20'00"E 297.00 feet to the West center end.

The location monument is in Section 23, Township 5 South, Range 26 East, G&SRM, Graham County, Arizona.

The undersigned claims the ground as depicted on the attached map or sketch.

This claim has been monumented in accordance with State and Federal law.

Located, dated and posted on the ground this 4 day of APR, 1996. Time: 12:07 PM.

PHELPS DODGE CORPORATION

By David P. [Signature]
Agent

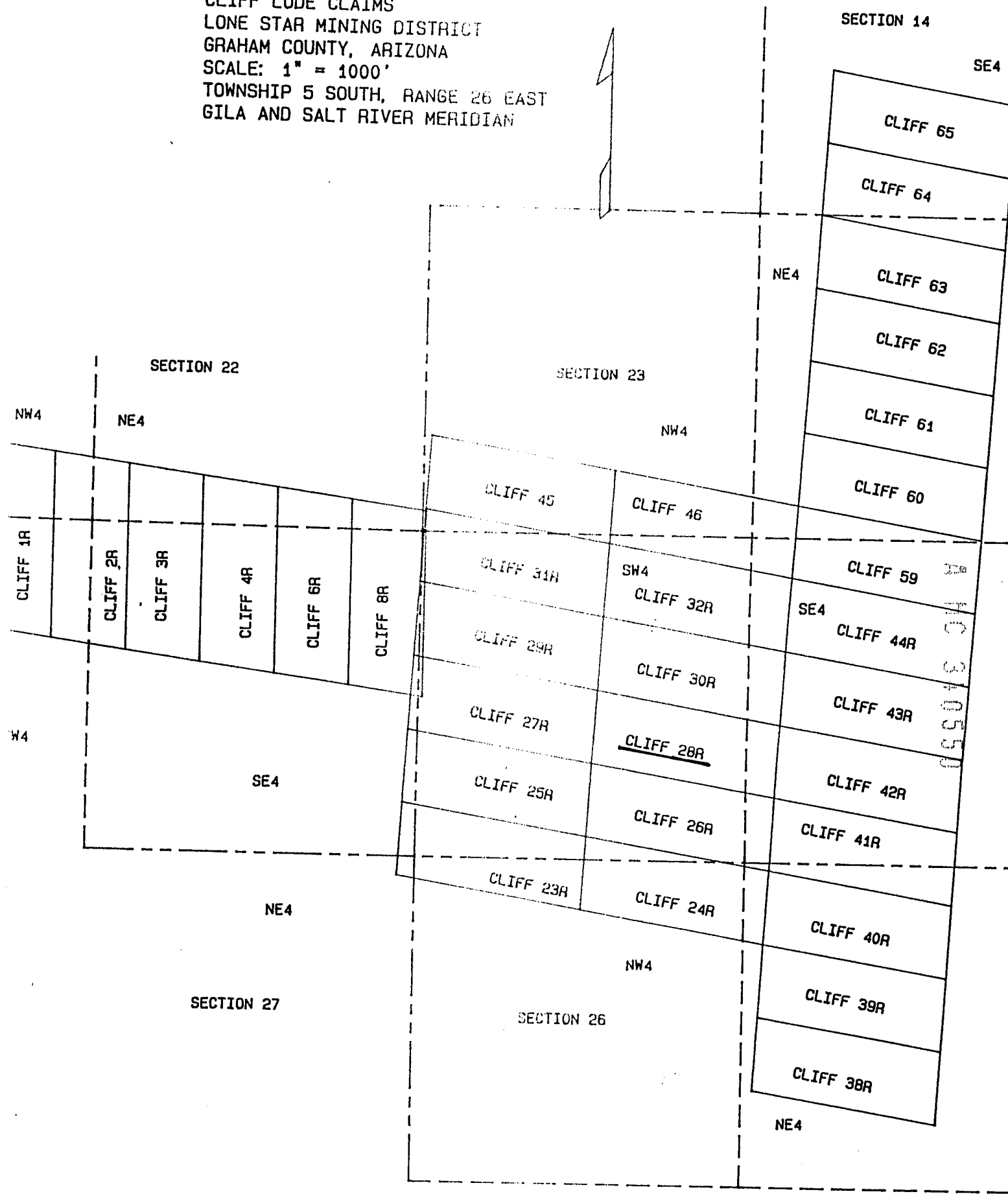
[Signature]
Witness

HC 340550

RECEIVED
BUREAU OF
LAND MANAGEMENT
ARIZONA
STATE OFFICE
PHOENIX, ARIZONA
JUL 1 12 48 PM '96

RECEIVED
 BUREAU OF
 LAND MANAGEMENT
 JUL 1 12 48 PM '96
 ARIZONA
 STATE OFFICE
 PHOENIX, ARIZONA

PHELPS DODGE MINING CO.
 CLIFF LODE CLAIMS
 LONE STAR MINING DISTRICT
 GRAHAM COUNTY, ARIZONA
 SCALE: 1" = 1000'
 TOWNSHIP 5 SOUTH, RANGE 26 EAST
 GILA AND SALT RIVER MERIDIAN



A 10 310550



06—96 4:00PM 9.00 3241

STATE OF ARIZONA, County of Graham, ss Fee \$ No. _____
I hereby certify that the within instrument was filed and recorded in
book of **PHELPS DODGE MINING CO**
in Book No. **510** Page **25-6** and indexed in **NML**
Volume my hand and official seal this day and year 1996
RECORDED
COUNTY CLERK BY *[Signature]*

ARIZONA
NOTICE OF LOCATION
(Lode Claim)

Notice is hereby given that Phelps Dodge Mining Company, whose mailing address is PO Box 151, Safford, AZ 85548, by its undersigned agent, makes this location of the Cliff 29R lode mining claim in the Lone Star Mining District, County of Graham, State of Arizona.

The general course of the claim is from East to West, and said claim is located within the SE Quarter of Section 22, and the SW Quarter of Section 23, Township 5 South, Range 26 East, Gila and Salt River Meridian, Arizona.

This Notice is posted upon a location monument on the centerline of the claim, said monument being located approximately 1677.46 feet North and 1426.03 feet East from the SW corner of Section 23, Township 5 South, Range 26 East, G&SRM, Arizona. This claim is 1500 feet in length, running 25 feet in an easterly direction and 1475 feet in a westerly direction from said location monument and 600 feet in width (300 feet on either side of the centerline of the claim), forming a claim in the shape of a parallelogram.

Starting at the location monument, thence S80°22'00"E 24.00 feet to the East center end of the claim, thence S03°20'00"W 297.00 feet to the SE corner, thence N80°22'00"W 1490.00 feet to the SW corner, thence N03°20'00"E 297.00 feet to the West center end, thence N03°20'00"E 297.00 feet to the NW corner, thence S80°22'00"E 1490.00 feet to the NE corner, thence S03°20'00"W 297.00 feet to the East center end.

The location monument is in Section 23, Township 5 South, Range 26 East, G&SRM, Graham County, Arizona.

The undersigned claims the ground as depicted on the attached map or sketch.

This claim has been monumented in accordance with State and Federal law.

Located, dated and posted on the ground this 4 day of APR, 1996. Time: 11:47 AM.

PHELPS DODGE CORPORATION

By *[Signature]*
Agent

[Signature]
Witness

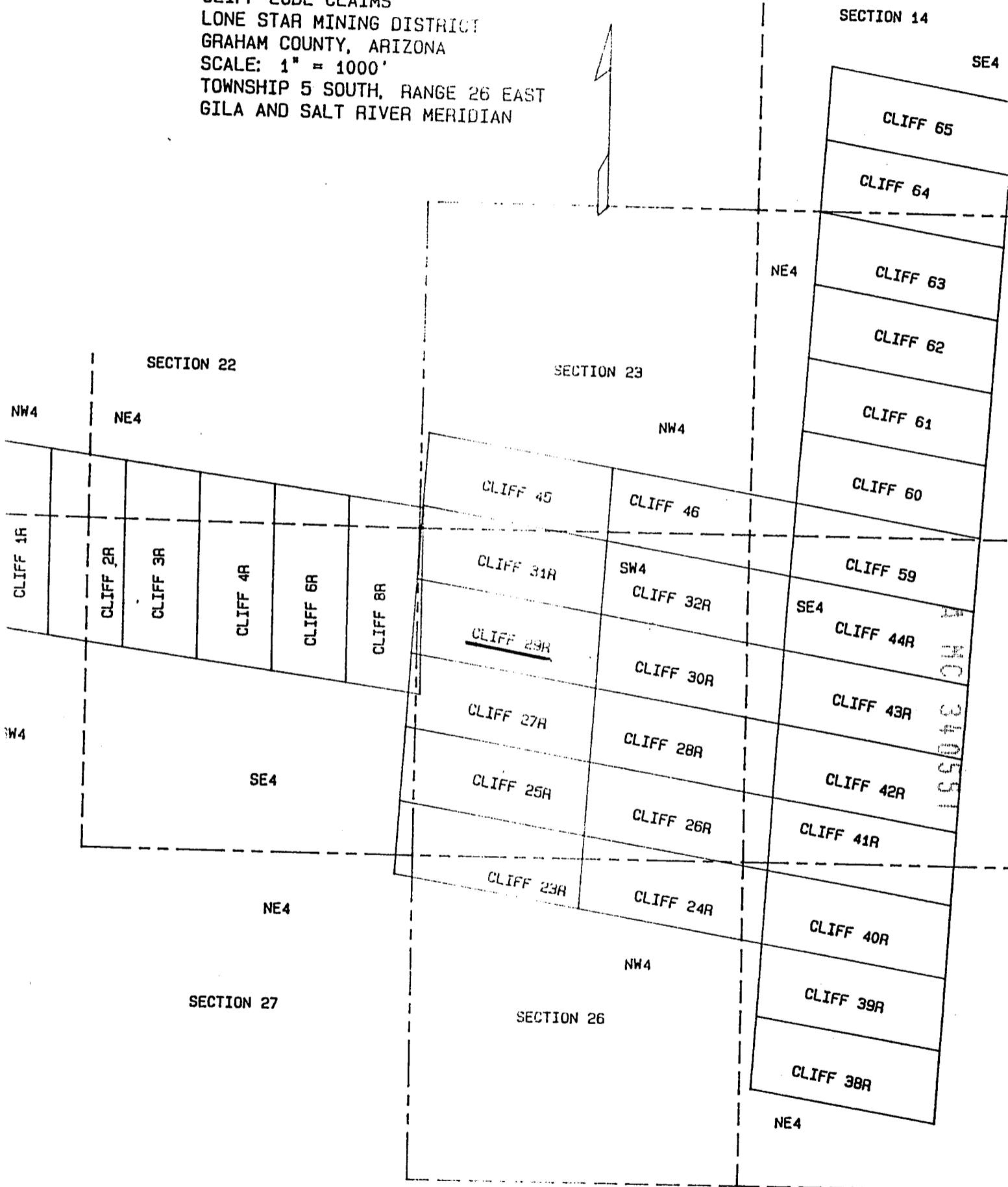
REC
NO
34551

RECEIVED
BUREAU OF
LAND MANAGEMENT
ARIZONA
STATE OFFICE
PHOENIX, ARIZONA
Jul 1 12 48 PM '96

DOCKET 510 PAGE 025

RECEIVED
BUREAU OF
LAND MANAGEMENT
JUL 1 12 48 PM '96
ARIZONA
STATE OFFICE
PHOENIX, ARIZONA

PHELPS DODGE MINING CO.
CLIFF LODE CLAIMS
LONE STAR MINING DISTRICT
GRAHAM COUNTY, ARIZONA
SCALE: 1" = 1000'
TOWNSHIP 5 SOUTH, RANGE 26 EAST
GILA AND SALT RIVER MERIDIAN





6-24-96 00 PM 9.00 3242

STATE OF ARIZONA, County of Graham, ss. Fee \$ No. _____
I hereby certify that the within instrument was filed and recorded in
the office of Phelps Dodge Mining Co
Book No. 510 Page 27-8 and indexed in NML
Witness my hand and official seal this day and year above written.
RECORDED
JULY 1 1996

ARIZONA
NOTICE OF LOCATION
(Lode Claim)

Notice is hereby given that Phelps Dodge Corporation, whose mailing address is PO Box 151, Safford, AZ 85548, by its undersigned agent, makes this location of the Cliff 30R lode mining claim in the Lone Star Mining District, County of Graham, State of Arizona.

The general course of the claim is from East to West, and said claim is located within the SE & SW Quarter's of Section 23, Township 5 South, Range 26 East, Gila and Salt River Meridian, Arizona.

This Notice is posted upon a location monument on the centerline of the claim, said monument being located approximately 1669.43 feet North and 1473.35 feet East from the SW corner of Section 23, Township 5 South, Range 26 East, G&SRM, Arizona. This claim is 1500 feet in length, running 25 feet in an westerly direction and 1475 feet in a easterly direction from said location monument and 600 feet in width (300 feet on either side of the centerline of the claim), forming a claim in the shape of a parallelogram.

Starting at the location monument, thence N80°22'00"W 24.00 feet to the West center end of the claim, thence N03°20'00"E 297.00 feet to the NW corner, thence S80°22'00"E 1490.00 feet to the NE corner, thence S03°20'00"W 297.00 feet to the East center end, thence S03°20'00"W 297.00 feet to to the SE corner, thence N80°22'00"W 1490.00 feet to the SW corner, thence N03°20'00"E 297.00 feet to the West center end.

The location monument is in Section 23, Township 5 South, Range 26 East, G&SRM, Graham County, Arizona.

The undersigned claims the ground as depicted on the attached map or sketch.

This claim has been monumented in accordance with State and Federal law.

Located, dated and posted on the ground this 4 day of APR, 1996. Time: 11:45 AM

PHELPS DODGE CORPORATION

By David D. [Signature]
Agent

[Signature]
Witness

REC 340552

DOCKET 510 PAGE 27

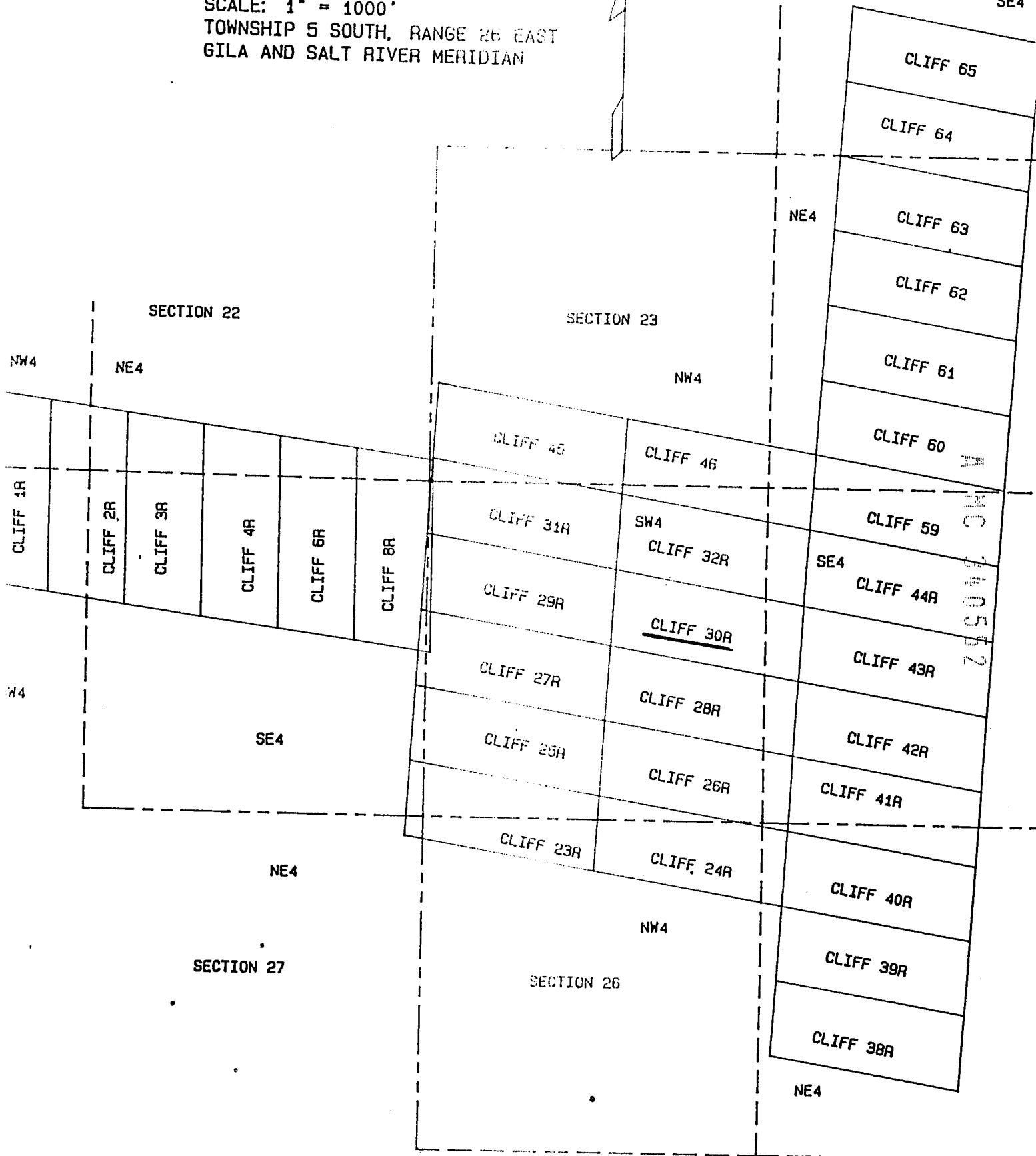
RECEIVED
BUREAU OF
LAND MANAGEMENT
ARIZONA
STATE OFFICE
PHOENIX, ARIZONA
JUL 1 12 48 PM '96

RECEIVED
 BUREAU OF
 LAND MANAGEMENT
 JUL 1 12 48 PM '96
 ARIZONA
 STATE OFFICE
 PHOENIX, ARIZONA

PHELPS DODGE MINING CO.
 CLIFF LODE CLAIMS
 LONE STAR MINING DISTRICT
 GRAHAM COUNTY, ARIZONA
 SCALE: 1" = 1000'
 TOWNSHIP 5 SOUTH, RANGE 26 EAST
 GILA AND SALT RIVER MERIDIAN

SECTION 14

SE4



M
 MC 340552



6-24-1:00 PM

9.00 3243

STATE OF ARIZONA, County of Graham, ss. For \$ No. _____
I hereby certify that the within instrument was filed and recorded in
the office of Phelps Dodge Mining Co
in Book of M510 Page 29-30 and indexed in NML
I witness my hand and official seal this day and year of
1996

Shirley [Signature]

ARIZONA
NOTICE OF LOCATION
(Lode Claim)

Notice is hereby given that Phelps Dodge Mining Company, whose mailing address is PO Box 151, Safford, AZ 85548, by its undersigned agent, makes this location of the Cliff 31R lode mining claim in the Lone Star Mining District, County of Graham, State of Arizona.

The general course of the claim is from East to West, and said claim is located within the SE Quarter of Section 22, and the SW & NW Quarter's of Section 23, Township 5 South, Range 26 East, Gila and Salt River Meridian, Arizona.

This Notice is posted upon a location monument on the centerline of the claim, said monument being located approximately 2770.45 feet North and 1460.57 feet East from the SW corner of Section 23, Township 5 South, Range 26 East, G&SRM, Arizona. This claim is 1500 feet in length, running 25 feet in an easterly direction and 1475 feet in a westerly direction from said location monument and 600 feet in width (300 feet on either side of the centerline of the claim), forming a claim in the shape of a parallelogram.

Starting at the location monument, thence S80°22'00"E 24.00 feet to the East center end of the claim, thence S03°20'00"W 297.00 feet to the SE corner, thence N80°22'00"W 1490.00 feet to the SW corner, thence N03°20'00"E 297.00 feet to the West center end, thence N03°20'00"E 297.00 feet to to the NW corner, thence S80°22'00"E 1490.00 feet to the NE corner, thence S03°20'00"W 297.00 feet to the East center end.

The location monument is in Section 23, Township 5 South, Range 26 East, G&SRM, Graham County, Arizona:

The undersigned claims the ground as depicted on the attached map or sketch.

This claim has been monumented in accordance with State and Federal law.

Located, dated and posted on the ground this 4 day of APR, 1996. Time: 11:27 AM.

PHELPS DODGE CORPORATION

By *David [Signature]*
Agent

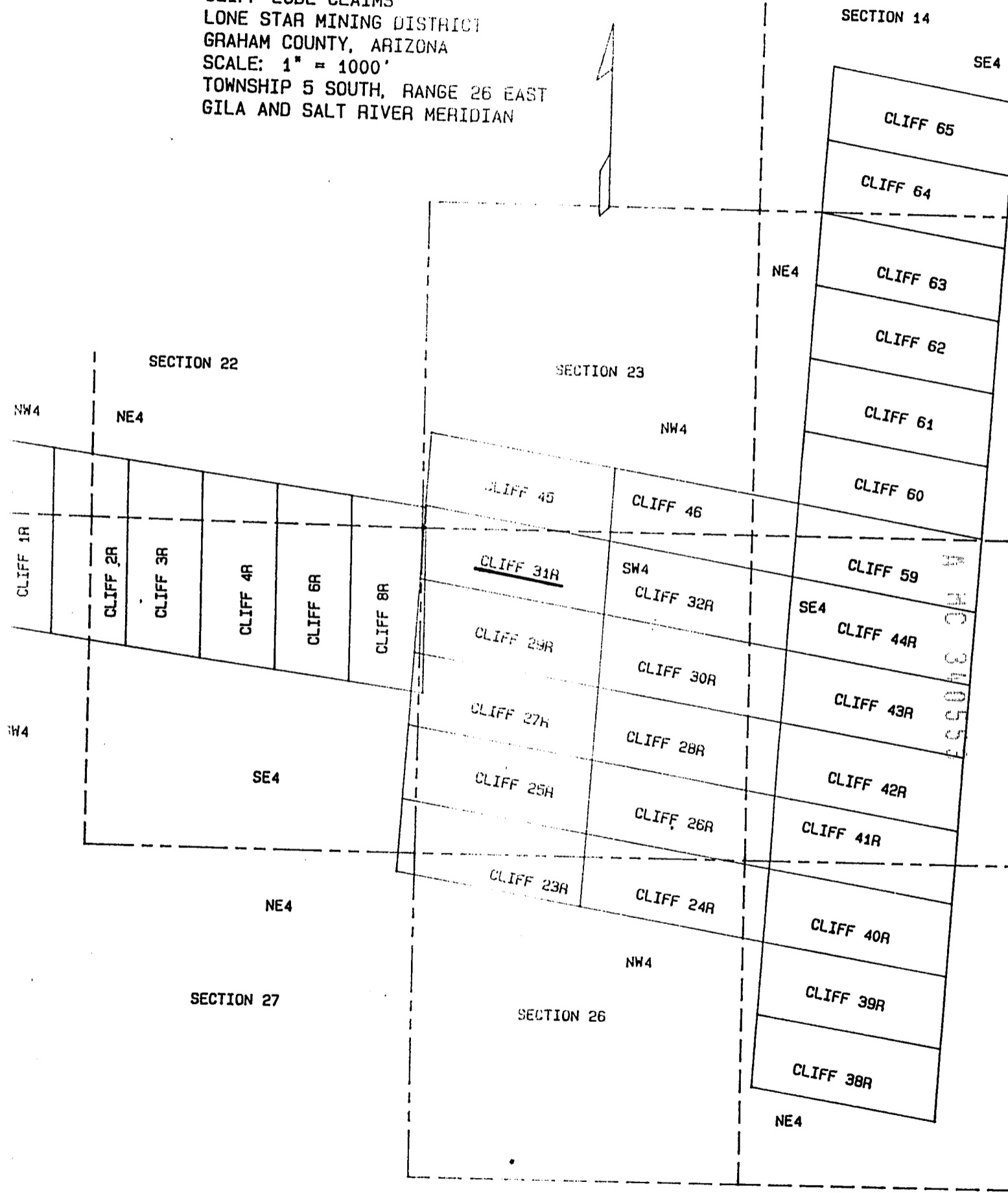
Kathy [Signature]
Witness


R 40 340553

RECEIVED
BUREAU OF
LAND MANAGEMENT
ARIZONA
STATE OFFICE
PHOENIX, ARIZONA
Jul 1 12 48 PM '96

RECEIVED
 BUREAU OF
 LAND MANAGEMENT
 JUL 1 12 48 PM '96
 ARIZONA
 STATE OFFICE
 PHOENIX, ARIZONA

PHELPS DODGE MINING CO.
 CLIFF LODE CLAIMS
 LONE STAR MINING DISTRICT
 GRAHAM COUNTY, ARIZONA
 SCALE: 1" = 1000'
 TOWNSHIP 5 SOUTH, RANGE 26 EAST
 GILA AND SALT RIVER MERIDIAN





6-24-96 00 PM 9.00 3244

STATE OF ARIZONA, County of Graham, ss Per 6 No. _____
I hereby certify that the within instrument was filed and recorded in
the name of Phelps Dodge Mining Co
in District No. 510 Page 31-2 and indexed in NML
Witness my hand and official seal this day and year first
1996

Shirley [Signature]

ARIZONA
NOTICE OF LOCATION
(Lode Claim)

Notice is hereby given that Phelps Dodge Corporation, whose mailing address is PO Box 151, Safford, AZ 85548, by its undersigned agent, makes this location of the Cliff 32R lode mining claim in the Lone Star Mining District, County of Graham, State of Arizona.

The general course of the claim is from East to West, and said claim is located within the SE & SW Quarter's of Section 23, Township 5 South, Range 26 East, Gila and Salt River Meridian, Arizona.

This Notice is posted upon a location monument on the centerline of the claim, said monument being located approximately 2262.43 feet North and 1507.87 feet East from the SW corner of Section 23, Township 5 South, Range 26 East, G&SRM, Arizona. This claim is 1500 feet in length, running 25 feet in an westerly direction and 1475 feet in a easterly direction from said location monument and 600 feet in width (300 feet on either side of the centerline of the claim), forming a claim in the shape of a parallelogram.

Starting at the location monument, thence N80°22'00"W 24.00 feet to the West center end of the claim, thence N03°20'00"E 297.00 feet to the NW corner, thence S80°22'00"E 1490.00 feet to the NE corner, thence S03°20'00"W 297.00 feet to the East center end, thence S03°20'00"W 297.00 feet to the SE corner, thence N80°22'00"W 1490.00 feet to the SW corner, thence N03°20'00"E 297.00 feet to the West center end.

The location monument is in Section 23, Township 5 South, Range 26 East, G&SRM, Graham County, Arizona.

The undersigned claims the ground as depicted on the attached map or sketch.

This claim has been monumented in accordance with State and Federal law.

Located, dated and posted on the ground this 4 day of APR, 1996. Time: 11:25 AM.

PHELPS DODGE CORPORATION

BY *David [Signature]*
Agent

Kudy [Signature]
Witness

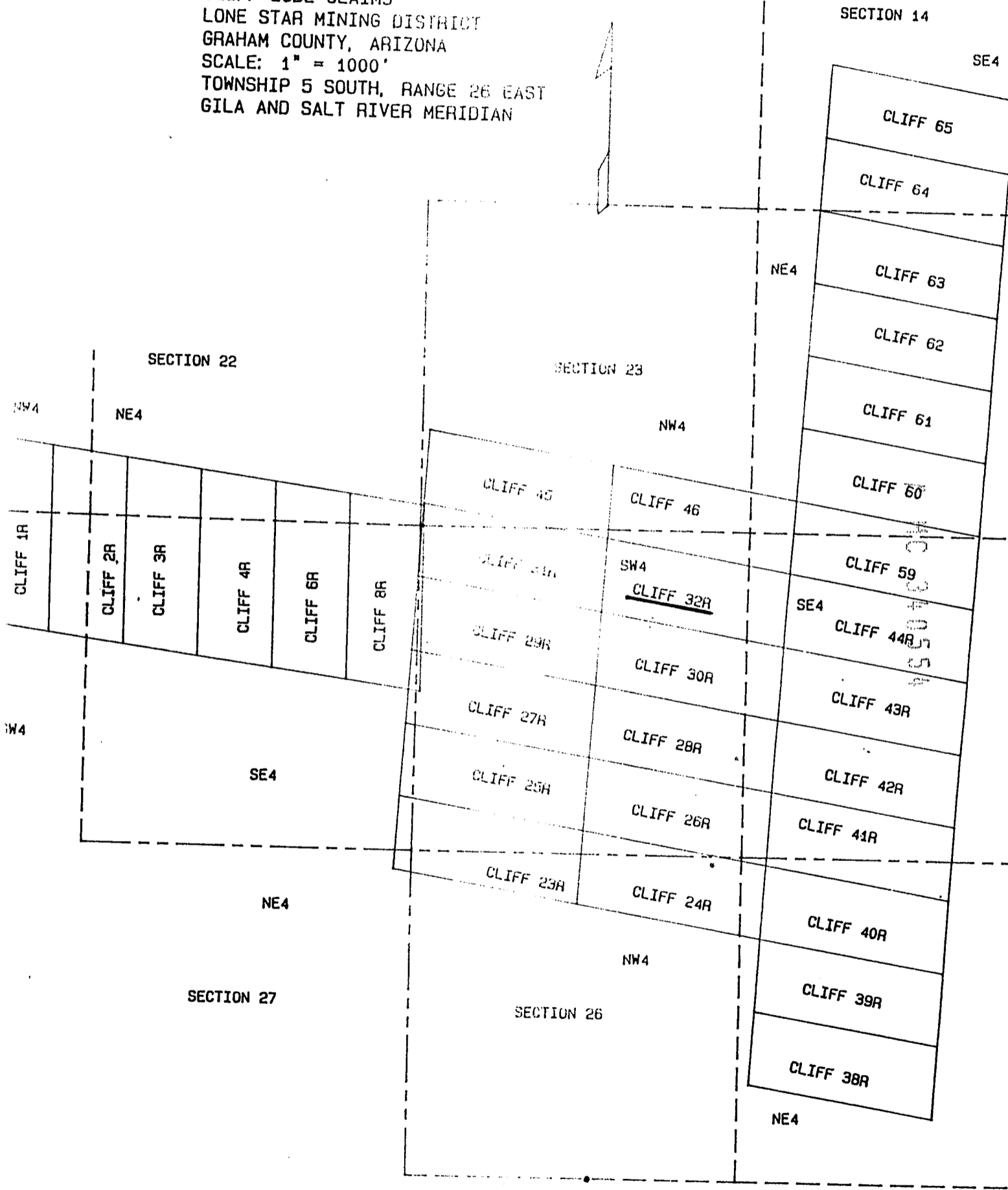
A MC 340554


RECEIVED
BUREAU OF
LAND MANAGEMENT
ARIZONA
STATE OFFICE
PHOENIX, ARIZONA
JUL 1 12 48 PM '96

ONE 310 PAGE 86

RECEIVED
 BUREAU OF
 LAND MANAGEMENT
 JUL 1 12 48 PM '99
 ARIZONA
 STATE OFFICE
 PHOENIX, ARIZONA

PHELPS DODGE MINING CO.
 CLIFF LODE CLAIMS
 LONE STAR MINING DISTRICT
 GRAHAM COUNTY, ARIZONA
 SCALE: 1" = 1000'
 TOWNSHIP 5 SOUTH, RANGE 26 EAST
 GILA AND SALT RIVER MERIDIAN





6-24-96 10 PM

9.00 3245

OFFICE OF ARIZONA, County of Graham, et Fee \$ No. _____
I hereby certify that the within instrument was filed and recorded in
Book of Phelps Dodge Mining Co. _____
Book No. 510 Page 33-4 and indexed in NML
I declare my hand and official seal this day and year 1996.

Shirley [Signature]

ARIZONA
NOTICE OF LOCATION
(Lode Claim)

Notice is hereby given that Phelps Dodge Corporation, whose mailing address is PO Box 151, Safford, AZ 85548, by its undersigned agent, makes this location of the Cliff 38R lode mining claim in the Lone Star Mining District, County of Graham, State of Arizona.

The general course of the claim is from East to West, and said claim is located within the NE Quarter of Section 26, Township 5 South, Range 26 East, Gila and Salt River Meridian, Arizona.

This Notice is posted upon a location monument on the centerline of the claim, said monument being located approximately 1548.71 feet South and 133.65 feet East from the N 1/4 corner of Section 26, Township 5 South, Range 26 East, G&SRM, Arizona. This claim is 1500 feet in length, running 25 feet in an easterly direction and 1475 feet in a westerly direction from said location monument and 600 feet in width (300 feet on either side of the centerline of the claim), forming a claim in the shape of a parallelogram.

Starting at the location monument, thence N80°22'00"W 24.00 feet to the West center end of the claim, thence N03°20'00"E 297.00 feet to the NW corner, thence S80°22'00"E 1490.00 feet to the NE corner, thence S03°20'00"W 297.00 feet to the East center end, thence S03°20'00"W 297.00 feet to the SE corner, thence N80°22'00"W 1490.00 feet to the SW corner, thence N03°20'00"E 297.00 feet to the West center end.

The location monument is in Section 26, Township 5 South, Range 26 East, G&SRM, Graham County, Arizona.

The undersigned claims the ground as depicted on the attached map or sketch.

This claim has been monumented in accordance with State and Federal law.

Located, dated and posted on the ground this 4 day of APR, 1996. Time: 8:46 AM.

PHELPS DODGE CORPORATION

By David [Signature]
Agent

Kud [Signature]
Witness

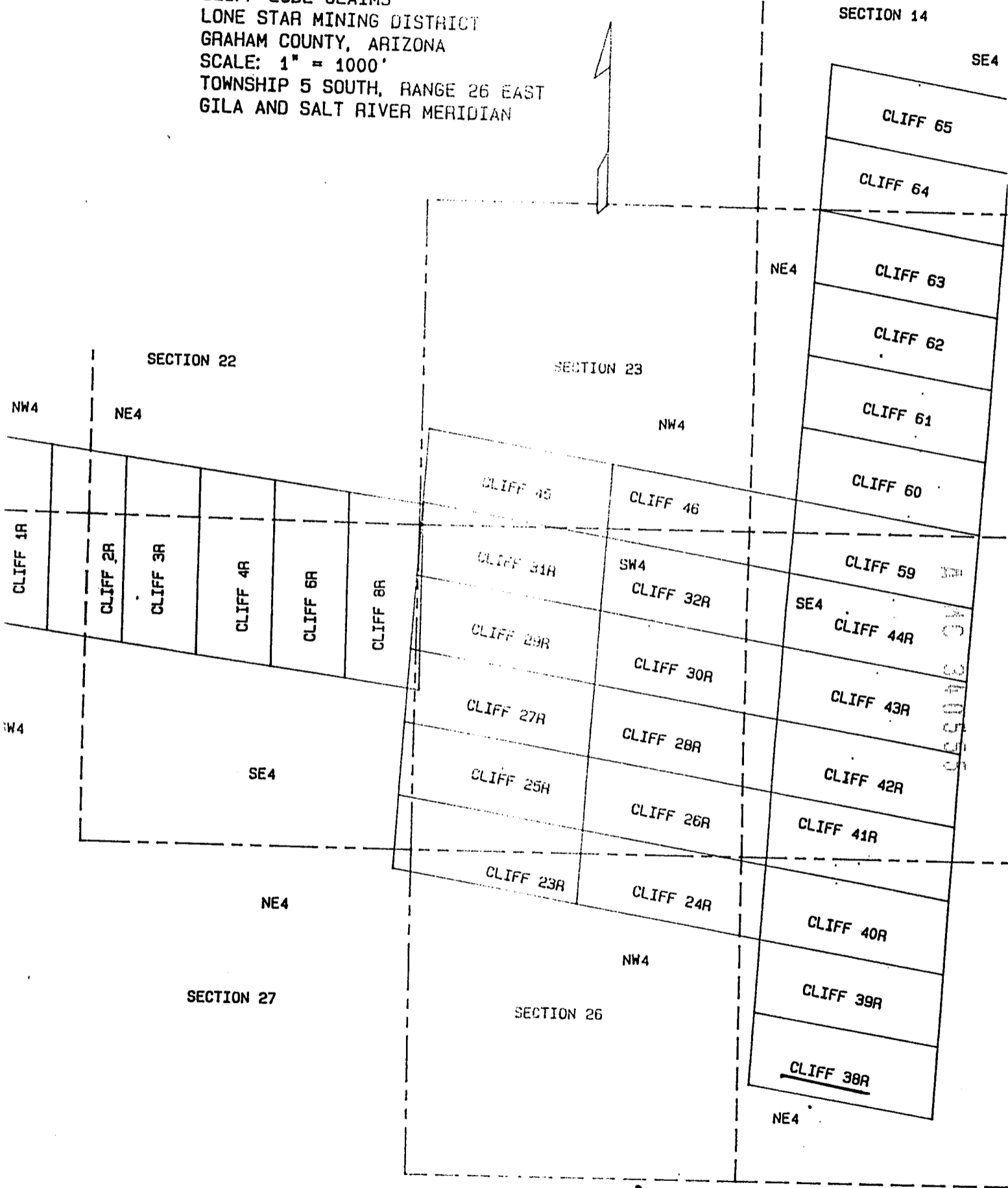
A MC 340555

DEAD

RECEIVED
BUREAU OF
LAND MANAGEMENT
ARIZONA
STATE OFFICE
PHOENIX, ARIZONA
JUL 1 12 48 PM '96

RECEIVED
 BUREAU OF
 LAND MANAGEMENT
 JUL 1 12 49 PM '96
 ARIZONA
 STATE OFFICE
 PHOENIX, ARIZONA

PHELPS DODGE MINING CO.
 CLIFF LODE CLAIMS
 LONE STAR MINING DISTRICT
 GRAHAM COUNTY, ARIZONA
 SCALE: 1" = 1000'
 TOWNSHIP 5 SOUTH, RANGE 26 EAST
 GILA AND SALT RIVER MERIDIAN





NOTICE OF LOCATION (Lode Claim)

STATE OF ARIZONA, County of Graham, ss Fee \$ No.

hereby certify that the within instrument was filed and recorded at request of Phelps Dodge Mining Co

In Docket No. 510 Page 35-6 and indexed in NML

Witness my hand and official seal this day and year aforesaid.

SHIRLEY ANGLE

COUNTY RECORDER

Handwritten signature of Shirley Angle, Deputy

Notice is hereby given that Phelps Dodge Corporation, whose mailing address is PO Box 151, Safford, AZ 85548, by its undersigned agent, makes this location of the Cliff 39R lode mining claim in the Lone Star Mining District, County of Graham, State of Arizona.

The general course of the claim is from East to West, and said claim is located within the NE Quarter of Section 26, Township 5 South, Range 26 East, Gila and Salt River Meridian, Arizona.

This Notice is posted upon a location monument on the centerline of the claim, said monument being located approximately 955.72 feet South and 168.19 feet East from the N 1/4 corner of Section 26, Township 5 South, Range 26 East, G&SRM, Arizona. This claim is 1500 feet in length, running 25 feet in an easterly direction and 1475 feet in a westerly direction from said location monument and 600 feet in width (300 feet on either side of the centerline of the claim), forming a claim in the shape of a parallelogram.

Starting at the location monument, thence N80°22'00"W 24.00 feet to the West center end of the claim, thence N03°20'00"E 297.00 feet to the NW corner, thence S80°22'00"E 1490.00 feet to the NE corner, thence S03°20'00"W 297.00 feet to the East center end, thence S03°20'00"W 297.00 feet to the SE corner, thence N80°22'00"W 1490.00 feet to the SW corner, thence N03°20'00"E 297.00 feet to the West center end.

The location monument is in Section 26, Township 5 South, Range 26 East, G&SRM, Graham County, Arizona.

The undersigned claims the ground as depicted on the attached map or sketch.

This claim has been monumented in accordance with State and Federal law.

Located, dated and posted on the ground this 4 day of APR, 1996. Time: 9:02 AM.

PHELPS DODGE CORPORATION

By [Signature] Agent

[Signature] Witness

RHC 340556

DEAD

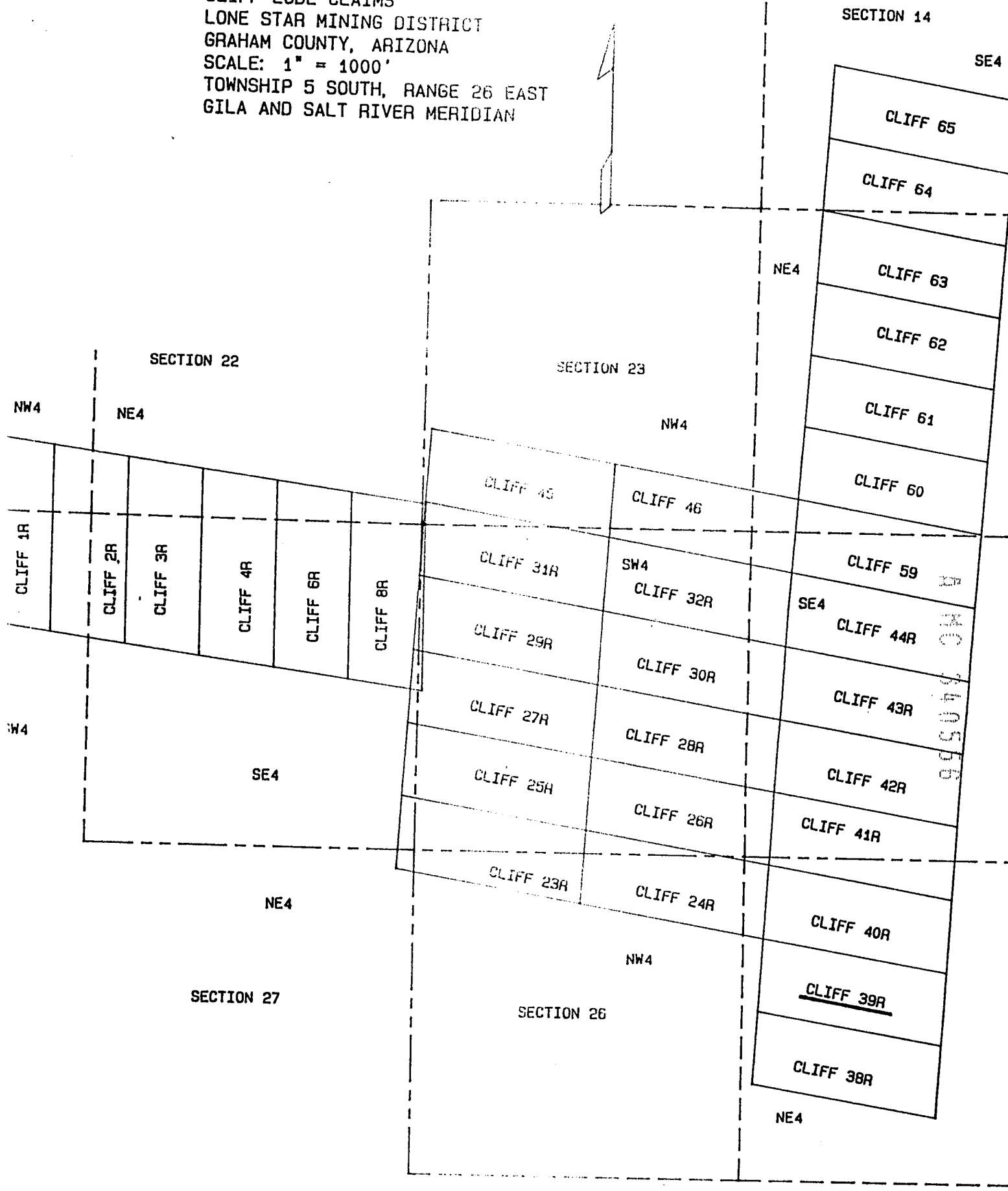
ARIZONA STATE OFFICE PHOENIX, ARIZONA

JUL 1 12 49 PM '96

RECEIVED BUREAU OF LAND MANAGEMENT

RECEIVED
 BUREAU OF
 LAND MANAGEMENT
 JUL 1 12 49 PM '96
 ARIZONA
 STATE OFFICE
 PHOENIX, ARIZONA

PHELPS DODGE MINING CO.
 CLIFF LODE CLAIMS
 LONE STAR MINING DISTRICT
 GRAHAM COUNTY, ARIZONA
 SCALE: 1" = 1000'
 TOWNSHIP 5 SOUTH, RANGE 26 EAST
 GILA AND SALT RIVER MERIDIAN



JUL 1 12 49 PM '96
 ARIZONA
 STATE OFFICE
 PHOENIX, ARIZONA



6-24-96 11:00 PM 9.003247
 STATE OF ARIZONA, County of Graham, ss Fee \$ No.
 hereby certify that the within instrument was filed and recorded
 at request of Phelps Dodge Mining Co
 Docket No. 510 Page 37-8 and indexed in NML
 Witness my hand and official seal this day and year aforesaid.
 CHARLEY ANGLE
 COUNTY RECORDER

[Signature]
 Deputy

ARIZONA
 NOTICE OF LOCATION
 (Lode Claim)

Notice is hereby given that Phelps Dodge Corporation, whose mailing address is PO Box 151, Safford, AZ 85548, by its undersigned agent, makes this location of the Cliff 40R lode mining claim in the Lone Star Mining District, County of Graham, State of Arizona.

The general course of the claim is from East to West, and said claim is located within the NE Quarter of Section 26, Township 5 South, Range 26 East, Gila and Salt River Meridian, Arizona.

This Notice is posted upon a location monument on the centerline of the claim, said monument being located approximately 362.72 feet South and 202.73 feet East from the N 1/4 corner of Section 26, Township 5 South, Range 26 East, G&SRM, Arizona. This claim is 1500 feet in length, running 25 feet in an easterly direction and 1475 feet in a westerly direction from said location monument and 600 feet in width (300 feet on either side of the centerline of the claim), forming a claim in the shape of a parallelogram.

Starting at the location monument, thence N80°22'00"W 24.00 feet to the West center end of the claim, thence N03°20'00"E 297.00 feet to the NW corner, thence S80°22'00"E 1490.00 feet to the NE corner, thence S03°20'00"W 297.00 feet to the East center end, thence S03°20'00"W 297.00 feet to the SE corner, thence N80°22'00"W 1490.00 feet to the SW corner, thence N03°20'00"E 297.00 feet to the West center end.

The location monument is in Section 26, Township 5 South, Range 26 East, G&SRM, Graham County, Arizona.

The undersigned claims the ground as depicted on the attached map or sketch.

This claim has been monumented in accordance with State and Federal law.

Located, dated and posted on the ground this 4 day of APR, 1996. Time: 9:19 AM.

PHELPS DODGE CORPORATION

By *[Signature]*
 Agent

[Signature]
 Witness

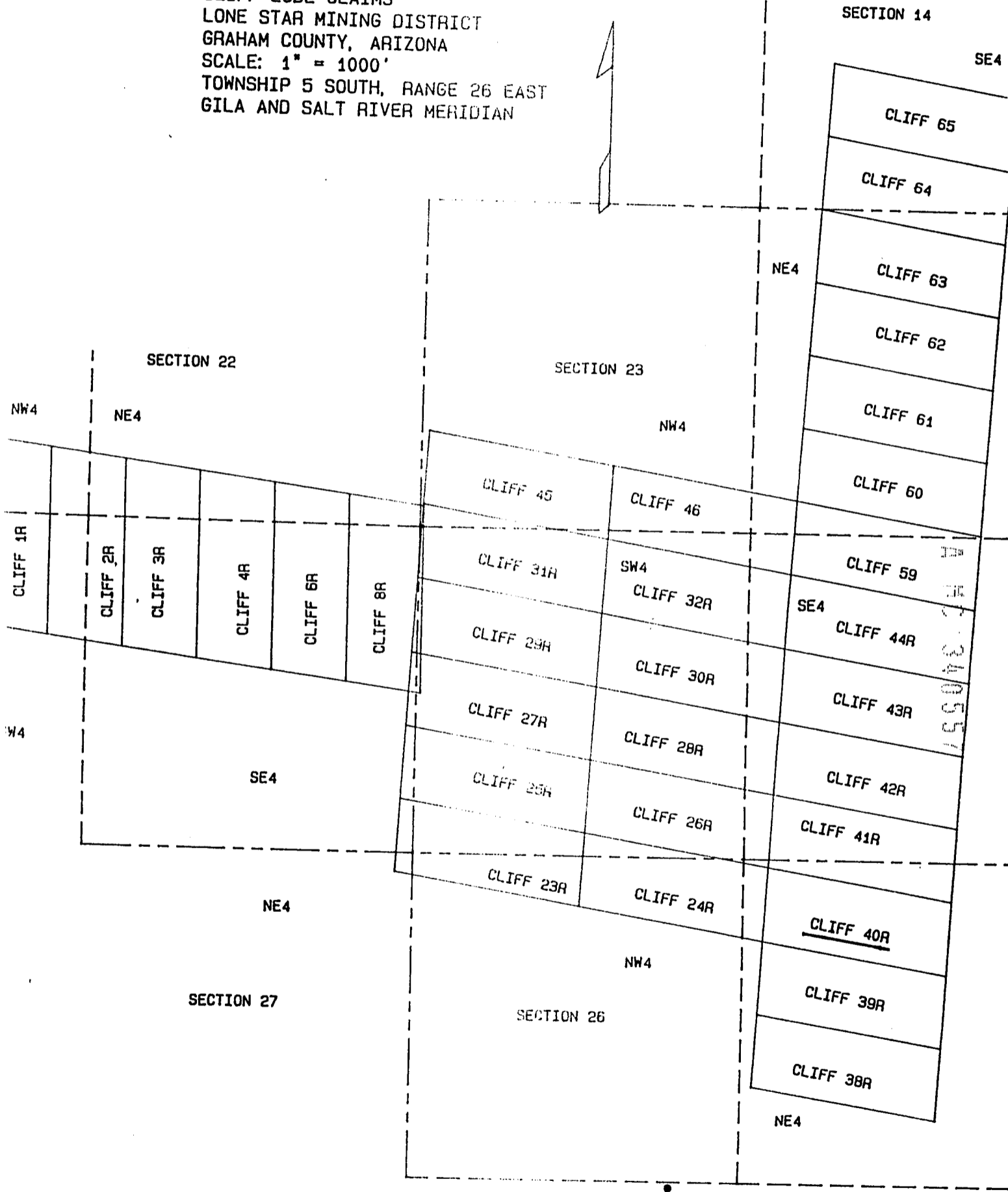
RECEIVED
 BUREAU OF
 LAND MANAGEMENT
 ARIZONA
 STATE OFFICE
 PHOENIX, ARIZONA
 JUL 1 12 49 PM '96

DEAD

340557

RECEIVED
 BUREAU OF
 LAND MANAGEMENT
 JUL 1 12 49 PM '96
 ARIZONA
 STATE OFFICE
 PHOENIX, ARIZONA

PHELPS DODGE MINING CO.
 CLIFF LODE CLAIMS
 LONE STAR MINING DISTRICT
 GRAHAM COUNTY, ARIZONA
 SCALE: 1" = 1000'
 TOWNSHIP 5 SOUTH, RANGE 26 EAST
 GILA AND SALT RIVER MERIDIAN





06/16/97 8:20 AM 9.00 4788

STATE OF ARIZONA, County of Graham, ss Fee \$ ____ No. ____
I hereby certify that the within instrument was filed and recorded
at request of Phelps Dodge
In Docket No. 532 Page 749-50 and indexed in NML
Witness my hand and official seal the day and year aforesaid.
SHIRLEY ANGLE
COUNTY RECORDER BY Shirley Angle Deputy

ARIZONA
AMENDED NOTICE OF LOCATION
(Lode Claim)

Notice is hereby given that Phelps Dodge Mining Company, whose mailing address is PO Box 151, Safford, AZ 85548, by its undersigned agent, makes this amended location of the Cliff 41R lode mining claim in the Lone Star Mining District, County of Graham, State of Arizona.

The general course of the claim is from East to West, and said claim is located within the NE Quarter of Section 26, and the SE Quarter of Section 23, Township 5 South, Range 26 East, Gila and Salt River Meridian, Arizona.

This Notice is posted upon a location monument on the centerline of the claim, said monument being located approximately 230.27 feet North and 237.27 feet East from the S 1/4 corner of Section 23, Township 5 South, Range 26 East, G&SRM, Arizona. This claim is 1500 feet in length, running 25 feet in an easterly direction and 1475 feet in a westerly direction from said location monument and 600 feet in width (300 feet on either side of the centerline of the claim), forming a claim in the shape of a parallelogram.

Starting at the location monument, thence N80°22'00"W 24.00 feet to the West center end of the claim, thence N03°20'00"E 297.00 feet to the NW corner, thence S80°22'00"E 1490.00 feet to the NE corner, thence S03°20'00"W 297.00 feet to the East center end, thence S03°20'00"W 297.00 feet to to the SE corner, thence N80°22'00"W 1490.00 feet to the SW corner, thence N03°20'00"E 297.00 feet to the West center end.

The location monument is in Section 23, Township 5 South, Range 26 East, G&SRM, Graham County, Arizona.

The undersigned claims the ground as depicted on the attached map or sketch.

This claim has been monumented in accordance with State and Federal law.

The original location notice is recorded in the Official Records of Graham County, Arizona, and are filed with the Bureau of Land Management, Department of the Interior, as follows:

<u>Name of Claim</u>	<u>Doc</u>	<u>Page</u>	<u>BLM Serial No.</u>
Cliff 41R	510	39-40	AMC 340558

This amended location is made for the purpose of correcting any defects which may exist in the original location or the record thereof, hereby waiving no rights acquired under and by virtue of said original location.

Amended, dated and posted on the ground this 14th day of June, 1997. Time: 8:50 AM.

PHELPS DODGE CORPORATION

By Ray E. Thusser
Agent

Phelps Dodge
Witness

RECEIVED
BLM
ARIZONA STATE OFFICE
JUN 17 3 07 PM '97

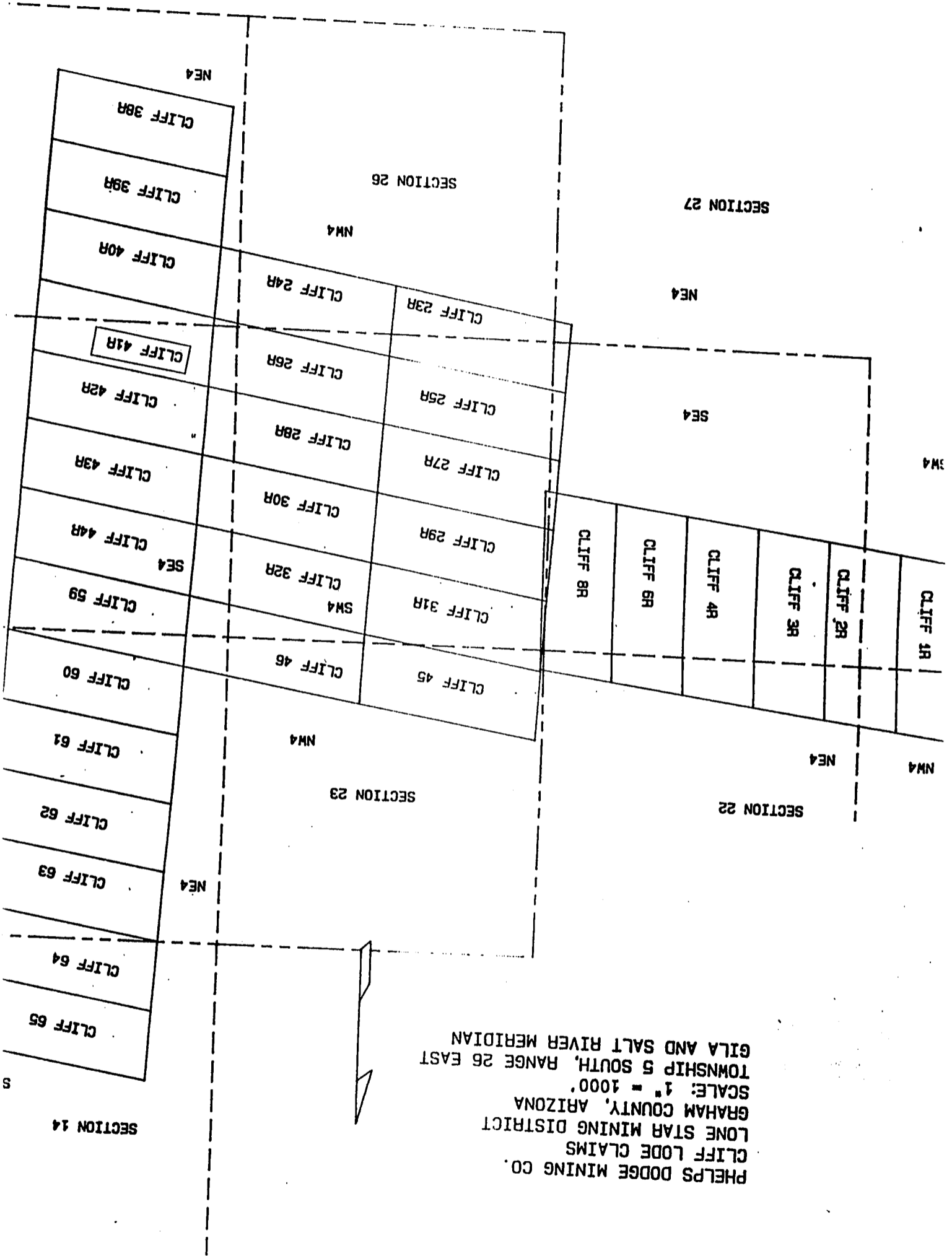
DOCK00532PG0749

ENTERED IN COMPUTER

JUN 19 1997 JAB

RECEIVED
B.L.M.
ARIZONA STATE OFFICE

JUN 17 3 07 PM '97





6-24-96 10 PM

9.00 3248

STATE OF ARIZONA, County of Graham, ss Fee \$ No.
I hereby certify that the within instrument was filed and recorded
at request of Phelps Dodge Mining Co
Docket No. 510 Page 39-40 and indexed in NML
I witness my hand and official seal the day and year aforesaid.
MIRLEY ANGLE
COUNTY RECORDER

ARIZONA
NOTICE OF LOCATION
(Lode Claim)

Notice is hereby given that Phelps Dodge Corporation, whose mailing address is PO Box 151, Safford, AZ 85548, by its undersigned agent, makes this location of the Cliff 41R lode mining claim in the Lone Star Mining District, County of Graham, State of Arizona.

The general course of the claim is from East to West, and said claim is located within the NE Quarter of Section 26, and the SE Quarter of Section 23, Township 6 South, Range 26 East, Gila and Salt River Meridian, Arizona.

This Notice is posted upon a location monument on the centerline of the claim, said monument being located approximately 230.27 feet North and 237.27 feet East from the S 1/4 corner of Section 23, Township 5 South, Range 26 East, G&SRM, Arizona. This claim is 1500 feet in length, running 25 feet in an easterly direction and 1475 feet in a westerly direction from said location monument and 600 feet in width (300 feet on either side of the centerline of the claim), forming a claim in the shape of a parallelogram.

Starting at the location monument, thence N80°22'00"W 24.00 feet to the West center end of the claim, thence N03°20'00"E 297.00 feet to the NW corner, thence S80°22'00"E 1490.00 feet to the NE corner, thence S03°20'00"W 297.00 feet to the East center end, thence S03°20'00"W 297.00 feet to the SE corner, thence N80°22'00"W 1490.00 feet to the SW corner, thence N03°20'00"E 297.00 feet to the West center end.

The location monument is in Section 23, Township 5 South, Range 26 East, G&SRM, Graham County, Arizona.

The undersigned claims the ground as depicted on the attached map or sketch.

This claim has been monumented in accordance with State and Federal law.

Located, dated and posted on the ground this 4 day of APR, 1996. Time: 9:44 AM.

PHELPS DODGE CORPORATION

By [Signature] Agent

[Signature] Witness

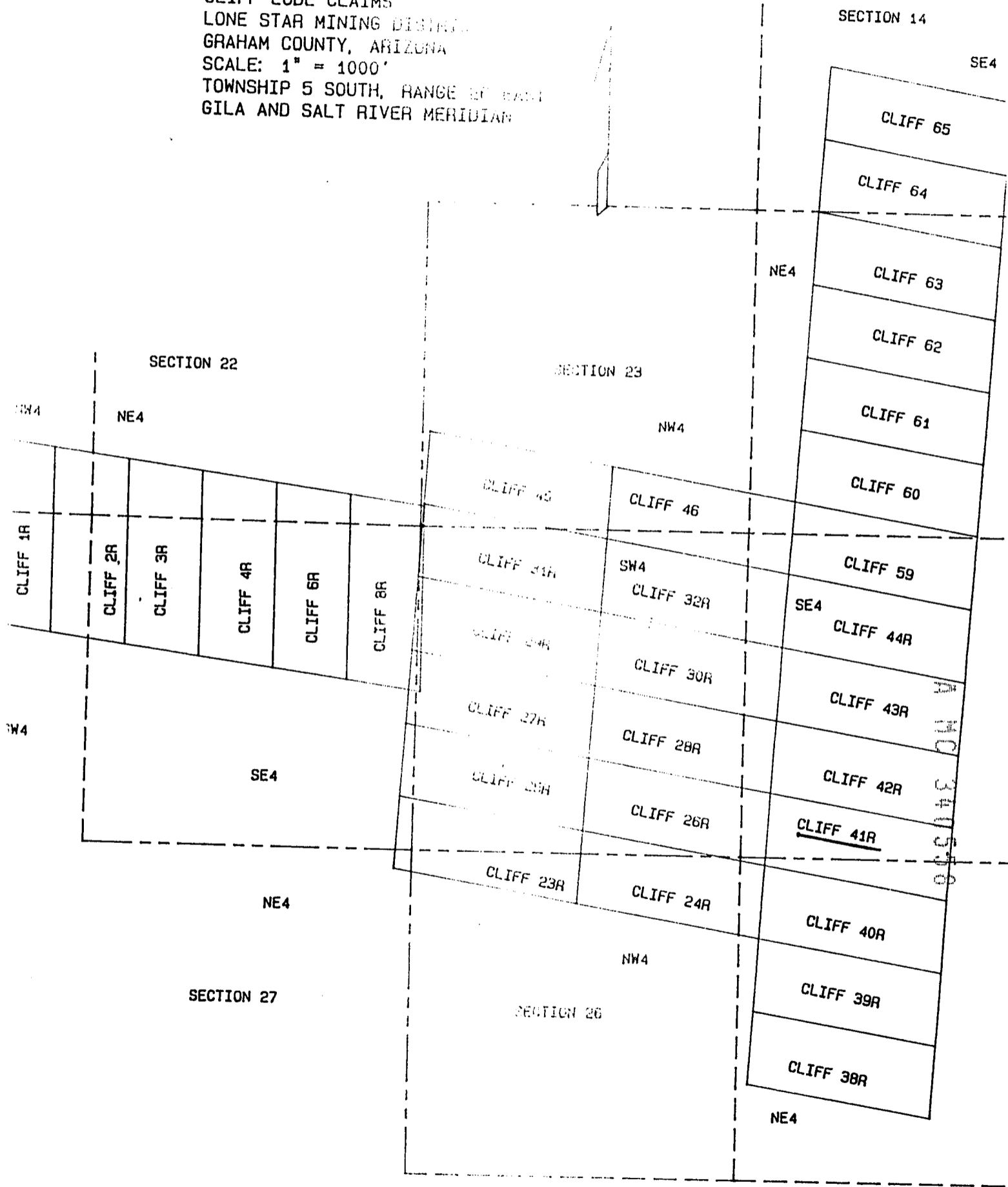
A HC 340558

RECEIVED
BUREAU OF
LAND MANAGEMENT
ARIZONA
STATE OFFICE
PHOENIX, ARIZONA
Jul 1 12 49 PM '96

DOCKET 510 PAGE 39

RECEIVED
 BUREAU OF
 LAND MANAGEMENT
 JUL 1 12 49 PM '96
 ARIZONA
 STATE OFFICE
 PHOENIX, ARIZONA

PHELPS DODGE MINING CO.
 CLIFF LODE CLAIMS
 LONE STAR MINING DISTRICT
 GRAHAM COUNTY, ARIZONA
 SCALE: 1" = 1000'
 TOWNSHIP 5 SOUTH, RANGE 20 EAST
 GILA AND SALT RIVER MERIDIAN





06/16/97 8:20 AM 9.00 4789

STATE OF ARIZONA, County of Graham, ss Fee \$ No.
I hereby certify that the within instrument was filed and recorded
at request of Phelps Dodge
In Docket No. 532 Page 751-2 and indexed in NML
Witness my hand and official seal the day and year aforesaid.
SHIRLEY ANGLE
COUNTY RECORDER BY [Signature]

ARIZONA
AMENDED NOTICE OF LOCATION
(Lode Claim)

Notice is hereby given that Phelps Dodge Mining Company,
whose mailing address is PO Box 151, Safford, AZ 85548, by its
undersigned agent, makes this amended location of the Cliff
42R lode mining claim in the Lone Star Mining District, County of
Graham, State of Arizona.

The general course of the claim is from East to West, and
said claim is located within the SE Quarter of Section 23,
Township 5 South, Range 26 East, Gila and Salt River Meridian,
Arizona.

This Notice is posted upon a location monument on the
centerline of the claim, said monument being located approxi-
mately 823.27 feet North and 271.81 feet East from the S 1/4
corner of Section 23, Township 5 South, Range 26 East, G&SRM,
Arizona. This claim is 1500 feet in length, running 25 feet in an
easterly direction and 1475 feet in a westerly direction from
said location monument and 600 feet in width (300 feet on either
side of the centerline of the claim), forming a claim in the
shape of a parallelogram.

Starting at the location monument, thence N80°22'00"W 24.00
feet to the West center end of the claim, thence N03°20'00"E
297.00 feet to the NW corner, thence S80°22'00"E 1490.00 feet to
the NE corner, thence S03°20'00"W 297.00 feet to the East center
end, thence S03°20'00"W 297.00 feet to to the SE corner, thence
N80°22'00"W 1490.00 feet to the SW corner, thence N03°20'00"E
297.00 feet to the West center end.

The location monument is in Section 23, Township 5 South,
Range 26 East, G&SRM, Graham County, Arizona.

The undersigned claims the ground as depicted on the
attached map or sketch.

This claim has been monumented in accordance with State and
Federal law.

The original location notice is recorded in the Official
Records of Graham County, Arizona, and are filed with the Bureau
of Land Management, Department of the Interior, as follows:

Table with 4 columns: Name of Claim, Doc, Page, BLM Serial No.
Cliff 42R, 510, 41-42, AMC 340559

This amended location is made for the purpose of correcting
any defects which may exist in the original location or the
record thereof, hereby waiving no rights acquired under and by
virture of said original location.

Amended, dated and posted on the ground this 14th day of
June, 1997. Time: 9:04AM

PHELPS DODGE CORPORATION

By [Signature]
Agent

[Signature]
Witness

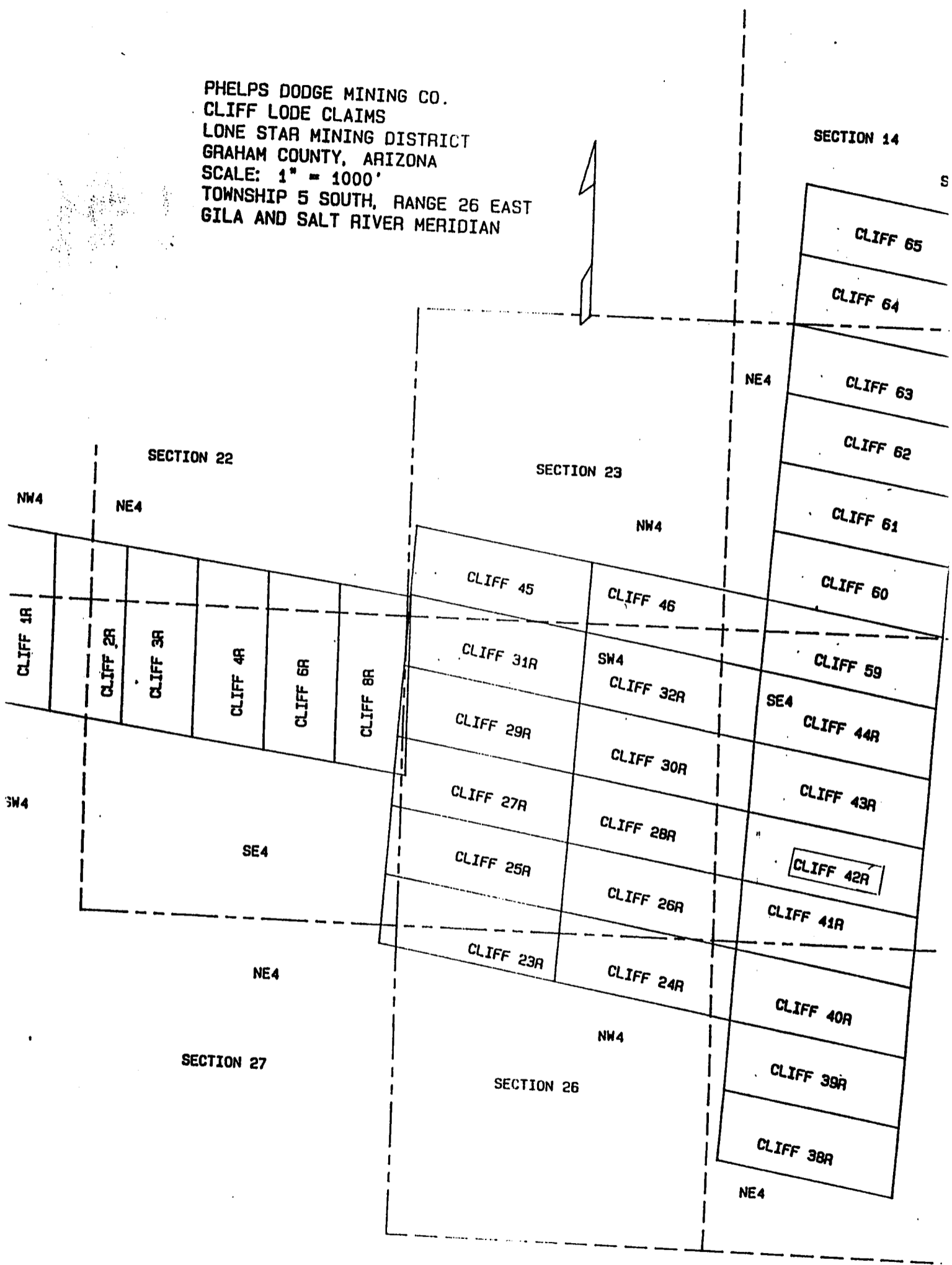
RECEIVED
B.L.M.
ARIZONA STATE OFFICE
JUN 17 3 07 PM '97

DOC#00532PG0751

ENTERED IN COMPUTER

JUN 19 1997 [Signature]

PHELPS DODGE MINING CO.
 CLIFF LODE CLAIMS
 LONE STAR MINING DISTRICT
 GRAHAM COUNTY, ARIZONA
 SCALE: 1" = 1000'
 TOWNSHIP 5 SOUTH, RANGE 26 EAST
 GILA AND SALT RIVER MERIDIAN



RECEIVED
 B.L.M.
 ARIZONA STATE OFFICE
 JUN 17 3 07 PM '97

DOCK00532PC0752



ARIZONA
NOTICE OF LOCATION
(Lode Claim)

6-24 1:00 PM 9.00 3249
STATE OF ARIZONA, County of Graham, ss Fee \$ No.
I hereby certify that the within instrument was filed and recorded
at request of Phelps Dodge Mining Co
Docket No. 510 Page 41-2 and indexed in NML
Witness my hand and official seal this day and year aforesaid.
MURLEY ANGLE
COUNTY RECORDER BY Shirley Capps Date

Notice is hereby given that Phelps Dodge Corporation, whose mailing address is PO Box 151, Safford, AZ 85548, by its undersigned agent, makes this location of the Cliff 42R lode mining claim in the Lone Star Mining District, County of Graham, State of Arizona.

The general course of the claim is from East to West, and said claim is located within the SE Quarter of Section 23, Township 6 South, Range 26 East, Gila and Salt River Meridian, Arizona.

This Notice is posted upon a location monument on the centerline of the claim, said monument being located approximately 823.27 feet North and 271.81 feet East from the S 1/4 corner of Section 23, Township 5 South, Range 26 East, G&SRM, Arizona. This claim is 1500 feet in length, running 25 feet in an easterly direction and 1475 feet in a westerly direction from said location monument and 600 feet in width (300 feet on either side of the centerline of the claim), forming a claim in the shape of a parallelogram.

Starting at the location monument, thence N80°22'00"W 24.00 feet to the West center end of the claim, thence N03°20'00"E 297.00 feet to the NW corner, thence S80°22'00"E 1490.00 feet to the NE corner, thence S03°20'00"W 297.00 feet to the East center end, thence S03°20'00"W 297.00 feet to the SE corner, thence N80°22'00"W 1490.00 feet to the SW corner, thence N03°20'00"E 297.00 feet to the West center end.

The location monument is in Section 23, Township 5 South, Range 26 East, G&SRM, Graham County, Arizona.

The undersigned claims the ground as depicted on the attached map or sketch.

This claim has been monumented in accordance with State and Federal law.

Located, dated and posted on the ground this 4 day of APR, 1996. Time: 10:05 AM.

PHELPS DODGE CORPORATION

By David D. [Signature]
Agent

[Signature]
Witness

REC 340550

RECEIVED
BUREAU OF
LAND MANAGEMENT
ARIZONA
STATE OFFICE
PHOENIX, ARIZONA
Jul 1 12 49 PM '96

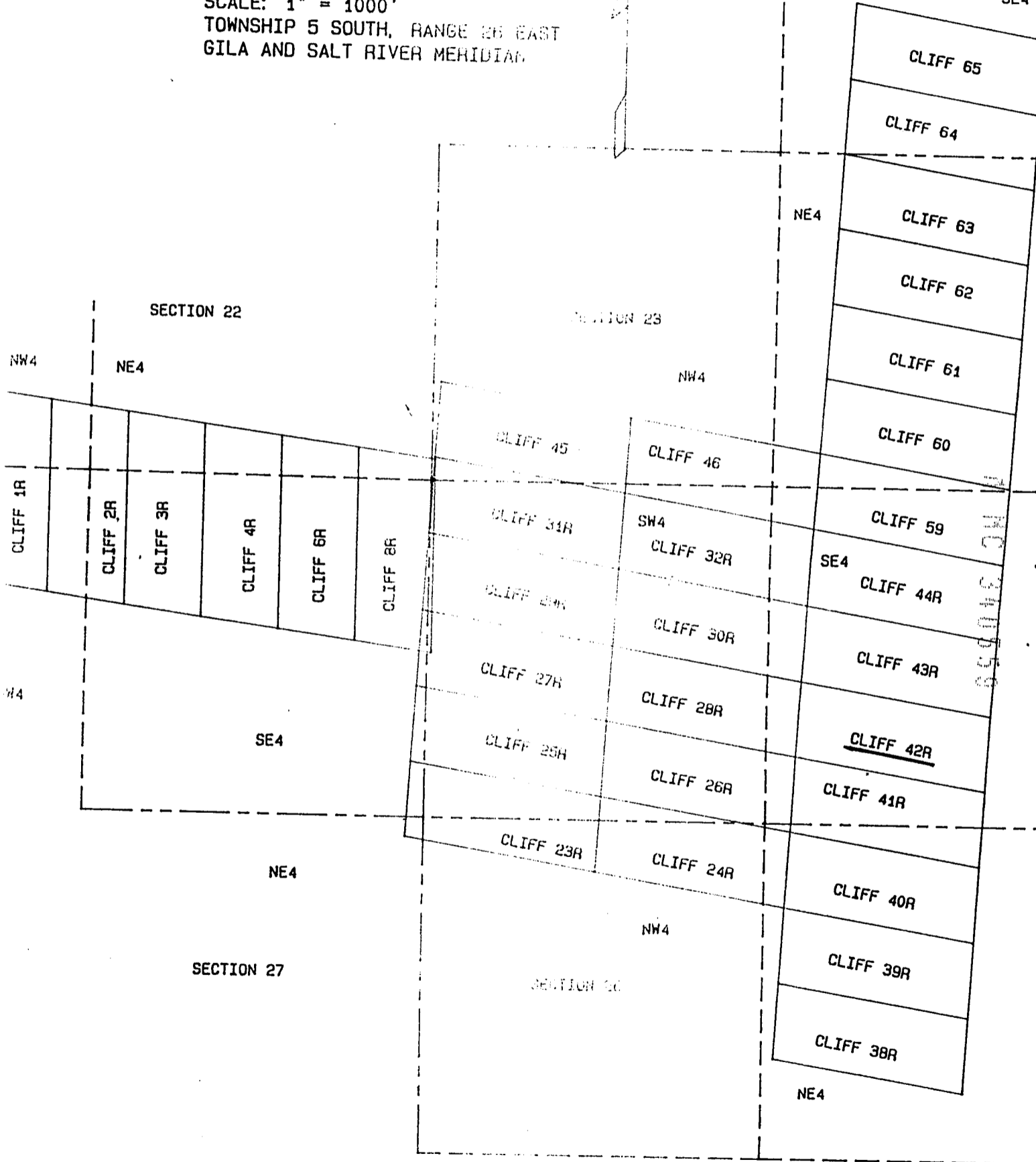
DOCKET 510 PAGE 41

RECEIVED
BUREAU OF
LAND MANAGEMENT
JUL 1 12 49 PM '96
ARIZONA
STATE OFFICE
PHOENIX, ARIZONA

PHELPS DODGE MINING CO.
CLIFF LODE CLAIMS
LONE STAR MINING DISTRICT
GRAHAM COUNTY, ARIZONA
SCALE: 1" = 1000'
TOWNSHIP 5 SOUTH, RANGE 26 EAST
GILA AND SALT RIVER MERIDIAN

SECTION 14

SE4





06/16/97 8:20 AM 9.00 4790

STATE OF ARIZONA, County of Graham, as Fee \$ No.
I hereby certify that the within instrument was filed and recorded
at request of Phelps Dodge
In Docket No. 532 Page 753-4 and Indexed In NML
Witness my hand and official seal the day and year aforesaid.
SHIRLEY ANGLE
COUNTY RECORDER BY [Signature] Deputy

ARIZONA
AMENDED NOTICE OF LOCATION
(Lode Claim)

Notice is hereby given that Phelps Dodge Mining Company,
whose mailing address is PO Box 151, Safford, AZ 85548, by its
undersigned agent, makes this amended location of the Cliff
43R lode mining claim in the Lone Star Mining District, County of
Graham, State of Arizona.

The general course of the claim is from East to West, and
said claim is located within the SE Quarter of Section 23,
Township 5 South, Range 26 East, Gila and Salt River Meridian,
Arizona.

This Notice is posted upon a location monument on the
centerline of the claim, said monument being located approxi-
mately 1416.26 feet North and 306.34 feet East from the S 1/4
corner of Section 23, Township 5 South, Range 26 East, G&SRM,
Arizona. This claim is 1500 feet in length, running 25 feet in an
easterly direction and 1475 feet in a westerly direction from
said location monument and 600 feet in width (300 feet on either
side of the centerline of the claim), forming a claim in the
shape of a parallelogram.

Starting at the location monument, thence N80°22'00"W 24.00
feet to the West center end of the claim, thence N03°20'00"E
297.00 feet to the NW corner, thence S80°22'00"E 1490.00 feet to
the NE corner, thence S03°20'00"W 297.00 feet to the East center
end, thence S03°20'00"W 297.00 feet to to the SE corner, thence
N80°22'00"W 1490.00 feet to the SW corner, thence N03°20'00"E
297.00 feet to the West center end.

The location monument is in Section 23, Township 5 South,
Range 26 East, G&SRM, Graham County, Arizona.

The undersigned claims the ground as depicted on the
attached map or sketch.

This claim has been monumented in accordance with State and
Federal law.

The original location notice is recorded in the Official
Records of Graham County, Arizona, and are filed with the Bureau
of Land Management, Department of the Interior, as follows:

Table with 4 columns: Name of Claim, Doc, Page, BLM Serial No.
Cliff 43R, 510, 43-44, AMC 340560

This amended location is made for the purpose of correcting
any defects which may exist in the original location or the
record thereof, hereby waiving no rights acquired under and by
virture of said original location.

Amended, dated and posted on the ground this 14th day of
June, 1997. Time: 9:14 AM

PHELPS DODGE CORPORATION

By [Signature]
Agent

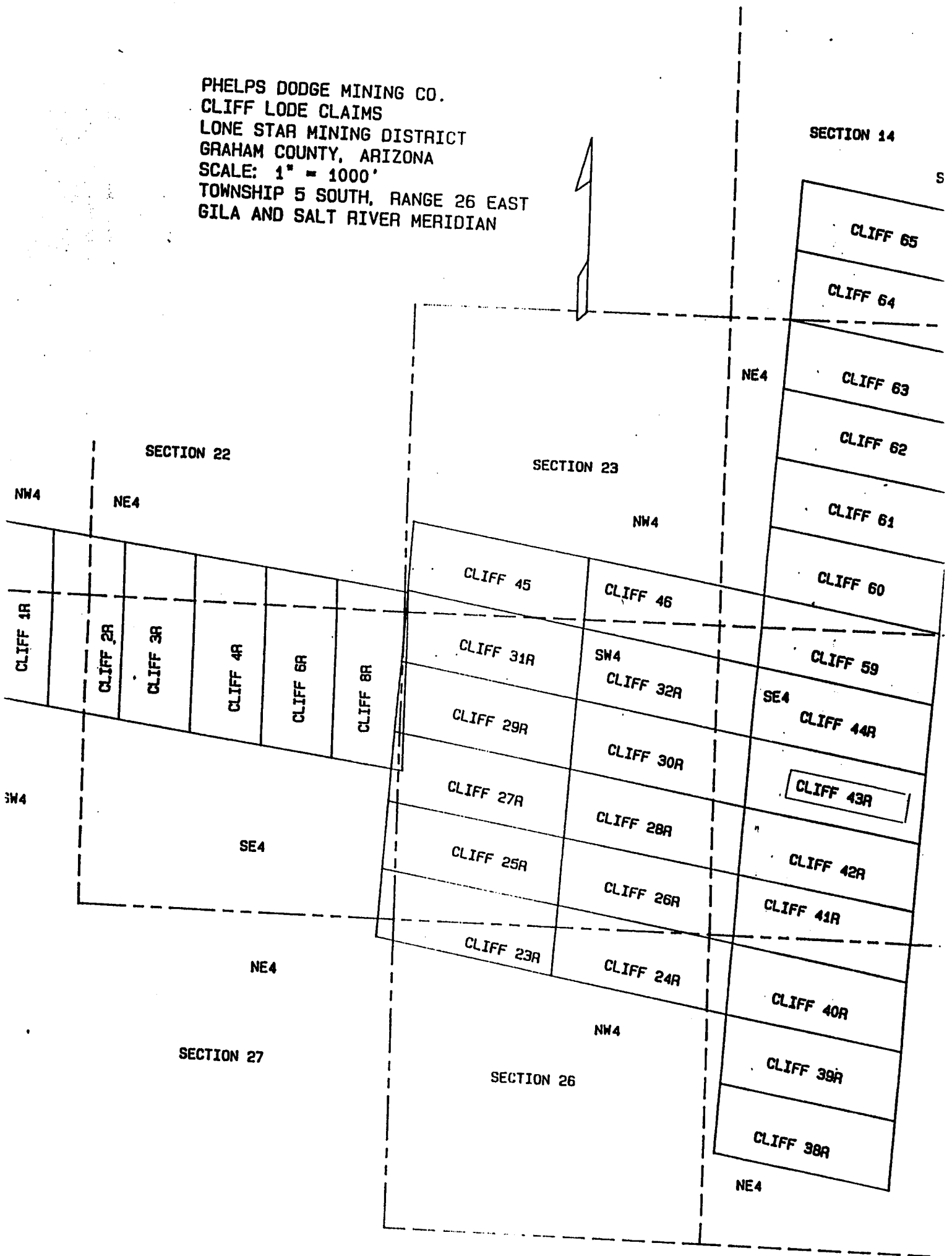
[Signature]
Witness

BOOK 00532 PAGE 0753

RECEIVED
BLM,
ARIZONA STATE OFFICE
JUN 17 3 07 PM '97

ENTERED IN COMPUTER
JUN 19 1997

PHELPS DODGE MINING CO.
 CLIFF LODE CLAIMS
 LONE STAR MINING DISTRICT
 GRAHAM COUNTY, ARIZONA
 SCALE: 1" = 1000'
 TOWNSHIP 5 SOUTH, RANGE 26 EAST
 GILA AND SALT RIVER MERIDIAN



RECEIVED
 B.L.M.
 ARIZONA STATE OFFICE
 JUN 17 3 07 PM '97

DOCK00532PC0754



ARIZONA
NOTICE OF LOCATION
(Lode Claim)

STATE OF ARIZONA, County of Graham, ss Fee \$ _____ No. _____
I hereby certify that the within instrument was filed and recorded.
Request of Phelps Dodge Mining Co 6-24-96 4:00PM
Docket No. 510 Page 43-4 and indexed in NML
I witness my hand and official seal the day and year aforesaid.
HURLEY ANGLE
COUNTY RECORDER *[Signature]*

Notice is hereby given that Phelps Dodge Corporation, whose mailing address is PO Box 151, Safford, AZ 85548, by its undersigned agent, makes this location of the Cliff 43R lode mining claim in the Lone Star Mining District, County of Graham, State of Arizona.

The general course of the claim is from East to West, and said claim is located within the SE Quarter of Section 23, Township 6 South, Range 26 East, Gila and Salt River Meridian, Arizona.

This Notice is posted upon a location monument on the centerline of the claim, said monument being located approximately 1416.26 feet North and 306.34 feet East from the S 1/4 corner of Section 23, Township 5 South, Range 26 East, G&SRM, Arizona. This claim is 1500 feet in length, running 25 feet in an easterly direction and 1475 feet in a westerly direction from said location monument and 600 feet in width (300 feet on either side of the centerline of the claim), forming a claim in the shape of a parallelogram.

Starting at the location monument, thence N80°22'00"W 24.00 feet to the West center end of the claim, thence N03°20'00"E 297.00 feet to the NW corner, thence S80°22'00"E 1490.00 feet to the NE corner, thence S03°20'00"W 297.00 feet to the East center end, thence S03°20'00"W 297.00 feet to to the SE corner, thence N80°22'00"W 1490.00 feet to the SW corner, thence N03°20'00"E 297.00 feet to the West center end.

The location monument is in Section 23, Township 5 South, Range 26 East, G&SRM, Graham County, Arizona.

The undersigned claims the ground as depicted on the attached map or sketch.

This claim has been monumented in accordance with State and Federal law.

Located, dated and posted on the ground this 4 day of APR, 1996. Time: 10:23 AM.

PHELPS DODGE CORPORATION

By *[Signature]*
Agent

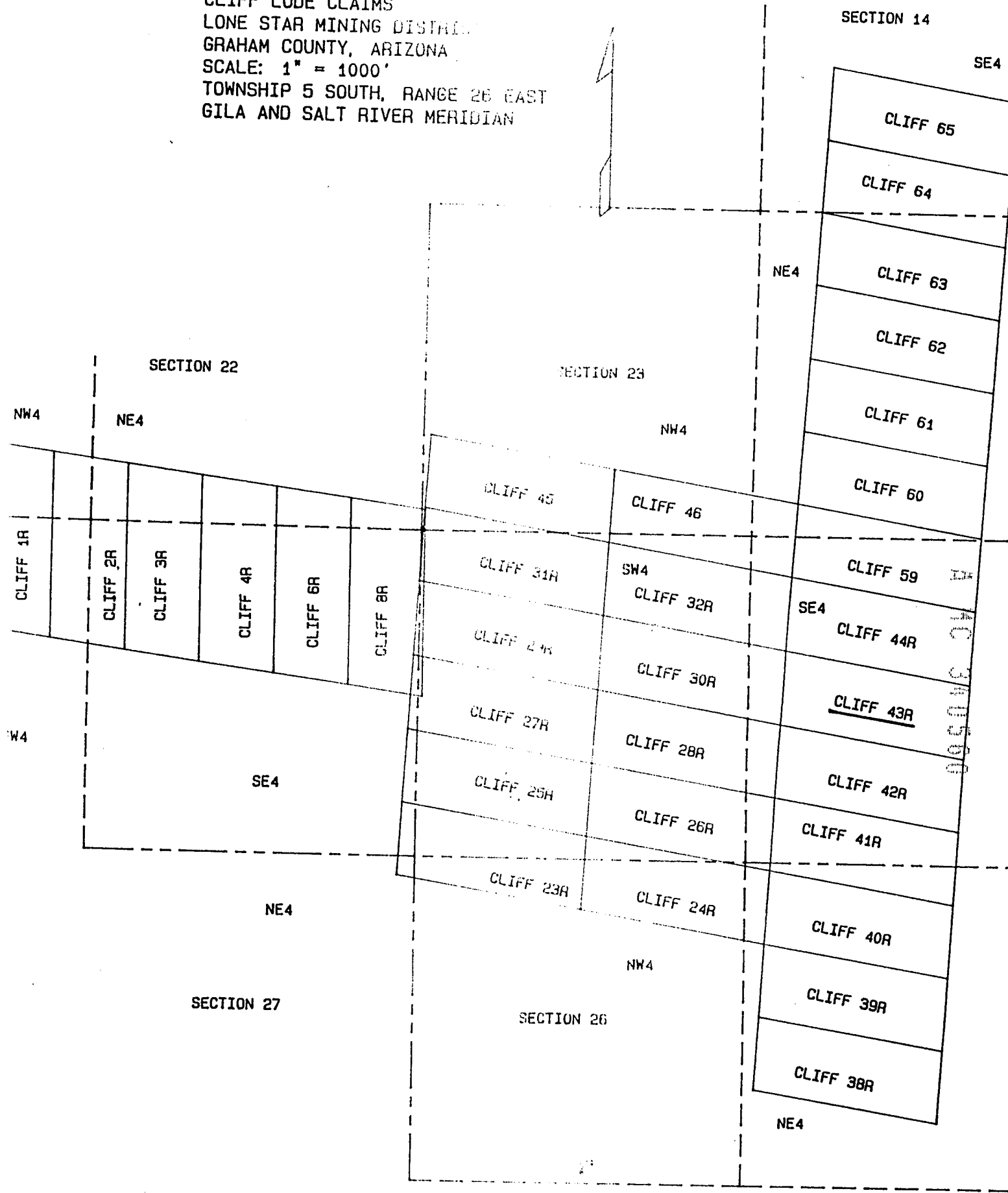
[Signature]
Witness

A MC 340560

RECEIVED
BUREAU OF
LAND MANAGEMENT
ARIZONA
STATE OFFICE
PHOENIX, ARIZONA
JUL 1 12 49 PM '96

RECEIVED
 BUREAU OF
 LAND MANAGEMENT
 JUL 1 12 49 PM '96
 ARIZONA
 STATE OFFICE
 PHOENIX, ARIZONA

PHELPS DODGE MINING CO.
 CLIFF LODE CLAIMS
 LONE STAR MINING DISTRICT
 GRAHAM COUNTY, ARIZONA
 SCALE: 1" = 1000'
 TOWNSHIP 5 SOUTH, RANGE 26 EAST
 GILA AND SALT RIVER MERIDIAN





06/16/97 8:20 AM 9.00 4791

STATE OF ARIZONA, County of Graham, ss Fee \$ No. _____
I hereby certify that the within instrument was filed and recorded
at request of Phelps Dodge
In Docket No. 532 Page 755-6 and indexed in NML
Witness my hand and official seal the day and year aforesaid.
SHIRLEY ANGLE
COUNTY RECORDER BY Shirley Angle Deputy

ARIZONA
AMENDED NOTICE OF LOCATION
(Lode Claim)

Notice is hereby given that Phelps Dodge Mining Company, whose mailing address is PO Box 151, Safford, AZ 85548, by its undersigned agent, makes this amended location of the Cliff 44R lode mining claim in the Lone Star Mining District, County of Graham, State of Arizona.

The general course of the claim is from East to West, and said claim is located within the SE Quarter of Section 23, Township 5 South, Range 26 East, Gila and Salt River Meridian, Arizona.

This Notice is posted upon a location monument on the centerline of the claim, said monument being located approximately 2009.26 feet North and 340.88 feet East from the S 1/4 corner of Section 23, Township 5 South, Range 26 East, G&SRM, Arizona. This claim is 1500 feet in length, running 25 feet in an easterly direction and 1475 feet in a westerly direction from said location monument and 600 feet in width (300 feet on either side of the centerline of the claim), forming a claim in the shape of a parallelogram.

Starting at the location monument, thence N80°22'00"W 24.00 feet to the West center end of the claim, thence N03°20'00"E 297.00 feet to the NW corner, thence S80°22'00"E 1490.00 feet to the NE corner, thence S03°20'00"W 297.00 feet to the East center end, thence S03°20'00"W 297.00 feet to to the SE corner, thence N80°22'00"W 1490.00 feet to the SW corner, thence N03°20'00"E 297.00 feet to the West center end.

The location monument is in Section 23, Township 5 South, Range 26 East, G&SRM, Graham County, Arizona.

The undersigned claims the ground as depicted on the attached map or sketch.

This claim has been monumented in accordance with State and Federal law.

The original location notice is recorded in the Official Records of Graham County, Arizona, and are filed with the Bureau of Land Management, Department of the Interior, as follows:

<u>Name of Claim</u>	<u>Doc</u>	<u>Page</u>	<u>BLM Serial No.</u>
Cliff 44R	510	45-46	AMC 340561

This amended location is made for the purpose of correcting any defects which may exist in the original location or the record thereof, hereby waiving no rights acquired under and by virtue of said original location.

Amended, dated and posted on the ground this 14th day of June, 1997. Time: 9:26 AM.

PHELPS DODGE CORPORATION

By Ray E. Thessier
Agent

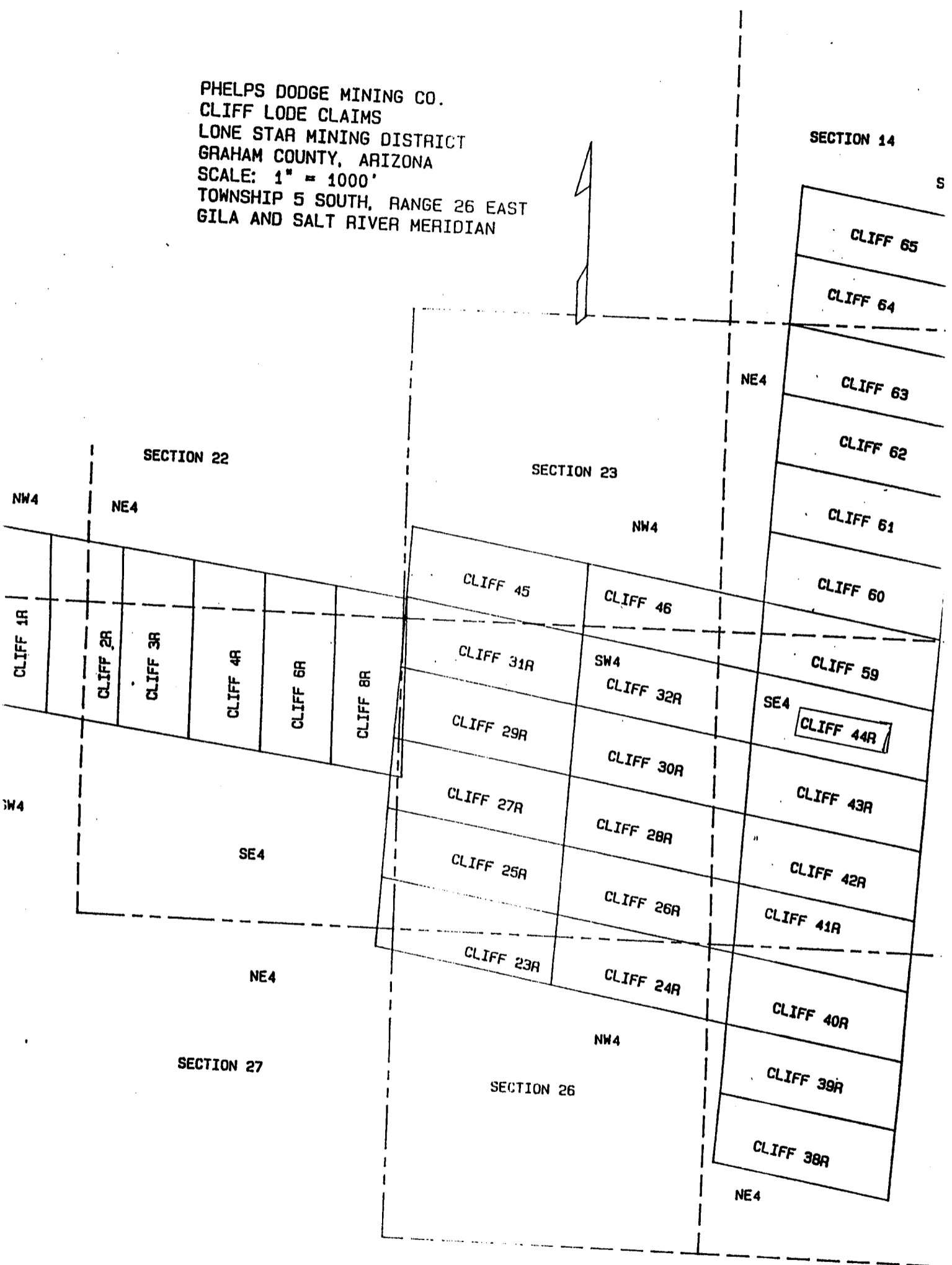
Phillip E. ...
Witness

RECEIVED
B.L.M.
ARIZONA STATE OFFICE
JUN 17 3 07 PM '97

ENTERED IN COMPUTER
JUN 19 1997

DOCN00532PG0755

PHELPS DODGE MINING CO.
 CLIFF LODE CLAIMS
 LONE STAR MINING DISTRICT
 GRAHAM COUNTY, ARIZONA
 SCALE: 1" = 1000'
 TOWNSHIP 5 SOUTH, RANGE 26 EAST
 GILA AND SALT RIVER MERIDIAN



RECEIVED
 B.L.M.
 ARIZONA STATE OFFICE
 JUN 17 3 07 PM '97

95700532PG0756



STATE OF ARIZONA, County of Graham, ss Fee \$ No.
hereby certify that the within instrument was filed and recorded.
request of Phelps Dodge Mining Co
Docket No. 510 Page 45-6 and indexed in NML
I witness my hand and official seal this day and year aforesaid.
SHIRLEY ANGLE
COUNTY RECORDER

ARIZONA
NOTICE OF LOCATION
(Lode Claim)

Notice is hereby given that Phelps Dodge Corporation, whose mailing address is PO Box 151, Safford, AZ 85548, by its undersigned agent, makes this location of the Cliff 44R lode mining claim in the Lone Star Mining District, County of Graham, State of Arizona.

The general course of the claim is from East to West, and said claim is located within the SE Quarter of Section 23, Township 6 South, Range 26 East, Gila and Salt River Meridian, Arizona.

This Notice is posted upon a location monument on the centerline of the claim, said monument being located approximately 2009.26 feet North and 340.88 feet East from the S 1/4 corner of Section 23, Township 5 South, Range 26 East, G&SRM, Arizona. This claim is 1500 feet in length, running 25 feet in an easterly direction and 1475 feet in a westerly direction from said location monument and 600 feet in width (300 feet on either side of the centerline of the claim), forming a claim in the shape of a parallelogram.

Starting at the location monument, thence N80°22'00"W 24.00 feet to the West center end of the claim, thence N03°20'00"E 297.00 feet to the NW corner, thence S80°22'00"E 1490.00 feet to the NE corner, thence S03°20'00"W 297.00 feet to the East center end, thence S03°20'00"W 297.00 feet to the SE corner, thence N80°22'00"W 1490.00 feet to the SW corner, thence N03°20'00"E 297.00 feet to the West center end.

The location monument is in Section 23, Township 5 South, Range 26 East, G&SRM, Graham County, Arizona.

The undersigned claims the ground as depicted on the attached map or sketch.

This claim has been monumented in accordance with State and Federal law.

Located, dated and posted on the ground this 4 day of APR, 1996. Time: 10:37AM

PHELPS DODGE CORPORATION

By [Signature]
Agent

[Signature]
Witness

A MC 340561

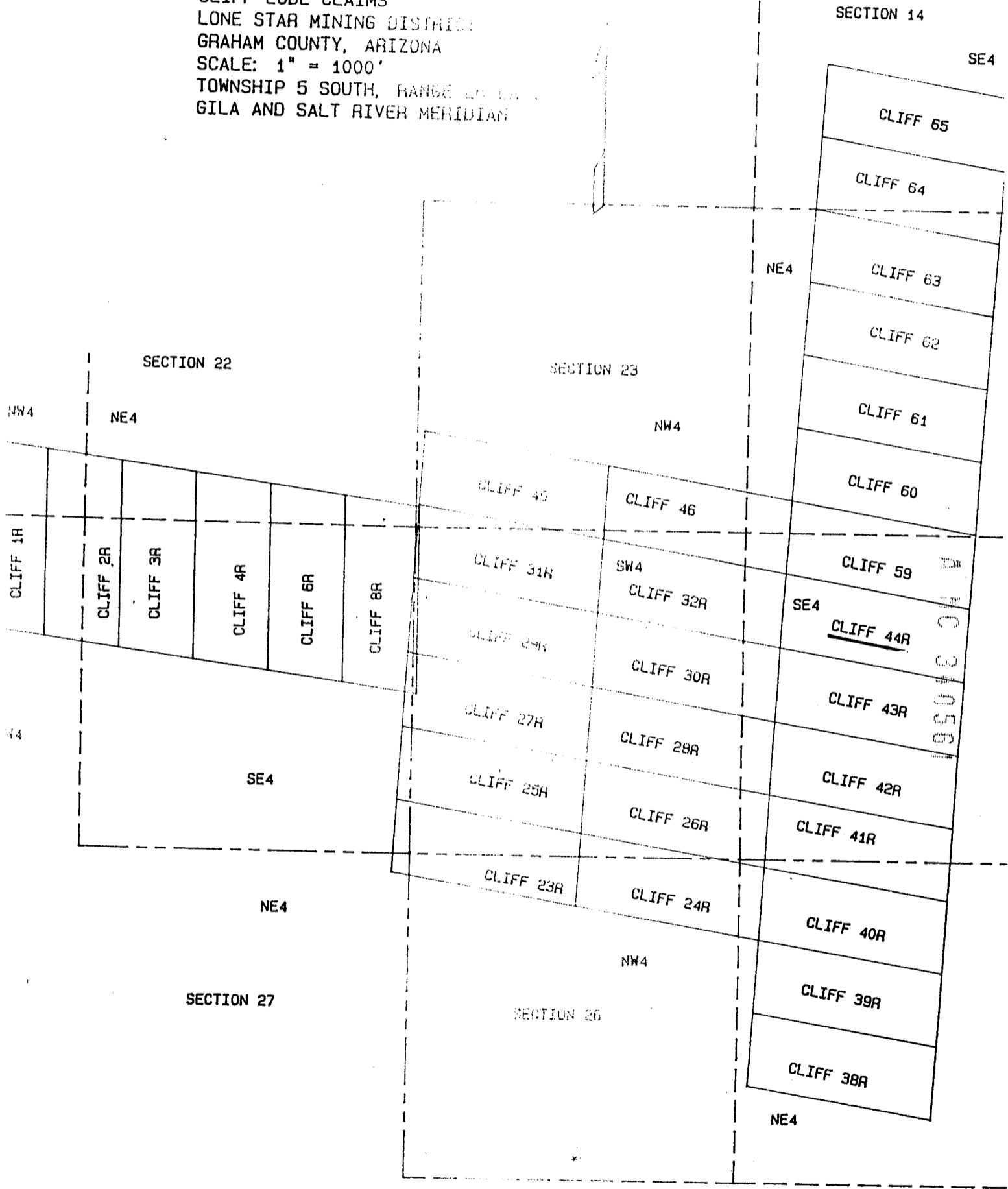
ARIZONA
STATE OFFICE
PHOENIX, ARIZONA

JUL 1 12 49 PM '96

RECEIVED
BUREAU OF
LAND MANAGEMENT

RECEIVED
 BUREAU OF
 LAND MANAGEMENT
 JUL 1 12 49 PM '96
 ARIZONA
 STATE OFFICE
 PHOENIX, ARIZONA

PHELPS DODGE MINING CO.
 CLIFF LODE CLAIMS
 LONE STAR MINING DISTRICT
 GRAHAM COUNTY, ARIZONA
 SCALE: 1" = 1000'
 TOWNSHIP 5 SOUTH, RANGE 20 EAST
 GILA AND SALT RIVER MERIDIAN





County of Graham, ss Fee \$ No. certify that the within instrument was filed and recorded Request of Phelps Dodge Mining Co Docket No. 510 Page 47-8 and indexed in NML Witness my hand and official seal the day and year aforesaid. BRILEY ANGLE COUNTY RECORDER BY *[Signature]*

ARIZONA NOTICE OF LOCATION (Lode Claim)

Notice is hereby given that Phelps Dodge Mining Company, whose mailing address is PO Box 151, Safford, AZ 85548, by its undersigned agent, makes this location of the Cliff 45 lode mining claim in the Lone Star Mining District, County of Graham, State of Arizona.

The general course of the claim is from East to West, and said claim is located within the SW & NW Quarter's of Section 23, Township 5 South, Range 26 East, Gila and Salt River Meridian, Arizona.

This Notice is posted upon a location monument on the centerline of the claim, said monument being located approximately 2855.65 feet North and 1117.44 feet West from the S 1/4 Quarter Corner of Section 23, Township 5 South, Range 26 East, G&SRM, Arizona. This claim is 1500 feet in length, running 1 foot in an easterly direction and 1499 feet in a westerly direction from said location monument and 600 feet in width (300 feet on either side of the centerline of the claim), forming a claim in the shape of a parallelogram.

Starting at the location monument, thence S80°22'00"E 0.20 feet to the East center end of the claim, thence S03°20'00"W 297.00 feet to the SE corner, thence N80°22'00"W 1490.00 feet to the SW corner, thence N03°20'00"E 297.00 feet to the West center end, thence N03°20'00"E 297.00 feet to to the NW corner, thence S80°22'00"E 1490.00 feet to the NE corner, thence S03°20'00"W 297.00 feet to the East center end.

The location monument is in Section 23, Township 5 South, Range 26 East, G&SRM, Graham County, Arizona.

The undersigned claims the ground as depicted on the attached map or sketch.

This claim has been monumented in accordance with State and Federal law.

Located, dated and posted on the ground this 5th day of April, 1996. Time: 8:55 AM.

PHELPS DODGE CORPORATION

By *[Signature]*
Agent

[Signature]
Witness

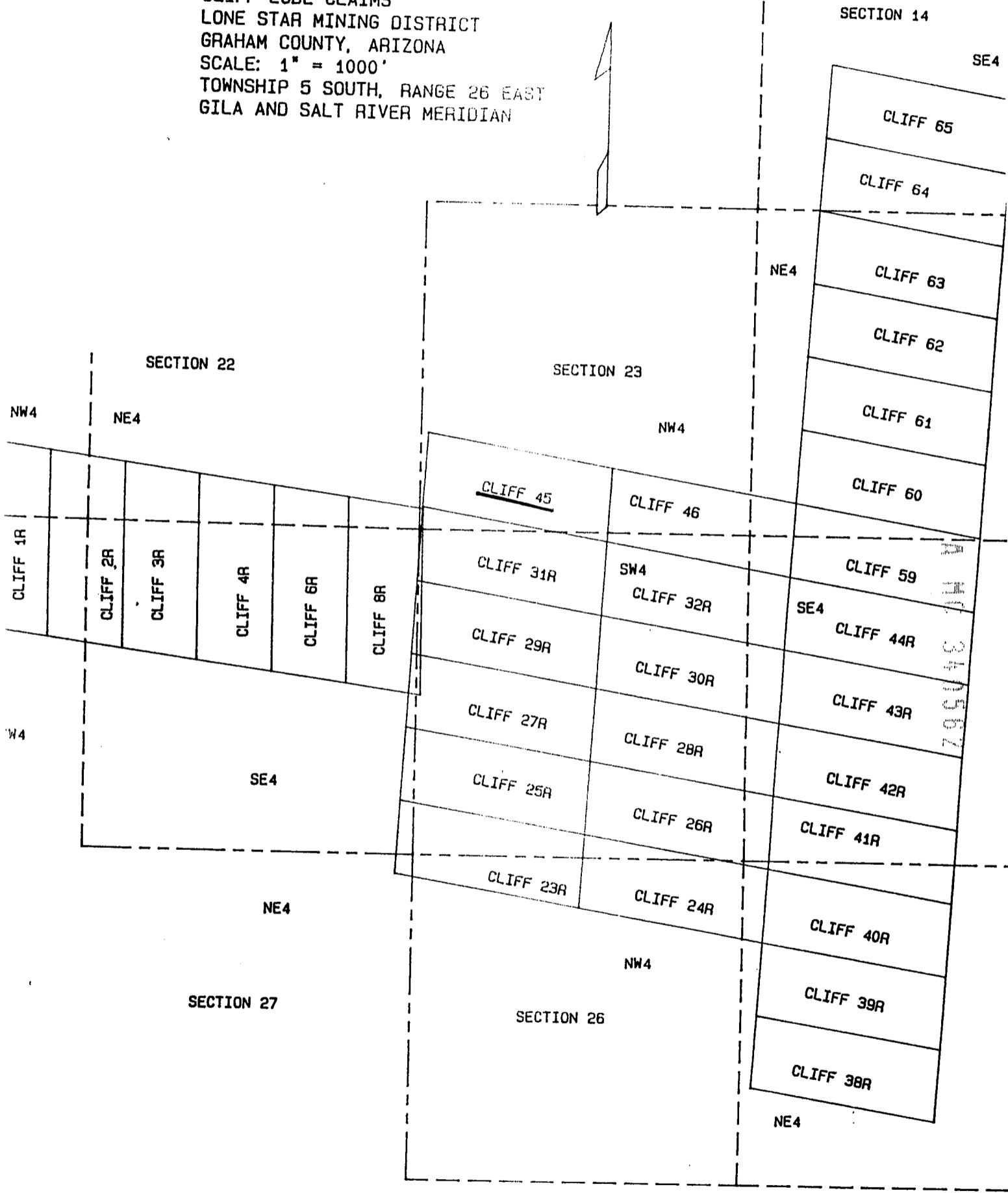
A MC 340567

RECEIVED BUREAU OF LAND MANAGEMENT ARIZONA STATE OFFICE PHOENIX, ARIZONA JUL 1 12 49 PM '96

DOCKET 510 PAGE 47

RECEIVED
BUREAU OF
LAND MANAGEMENT
JUL 1 12 49 PM '96
ARIZONA
STATE OFFICE
PHOENIX, ARIZONA

PHELPS DODGE MINING CO.
CLIFF LODE CLAIMS
LONE STAR MINING DISTRICT
GRAHAM COUNTY, ARIZONA
SCALE: 1" = 1000'
TOWNSHIP 5 SOUTH, RANGE 26 EAST
GILA AND SALT RIVER MERIDIAN





ARIZONA
NOTICE OF LOCATION
(Lode Claim)

6-24-9 10:00 PM 9.00 3253

STATE OF ARIZONA, County of Graham, ss Fee # _____ No. _____
I hereby certify that the within instrument was filed and recorded
at request of Phelps Dodge Mining Co
Docket No. 510 Page 49-50 and indexed in NML
In witness my hand and official seal, the day and year aforesaid.
RECORDED
CITY RECORDER *[Signature]*

Notice is hereby given that Phelps Dodge Mining Company, whose mailing address is PO Box 151, Safford, AZ 85548, by its undersigned agent, makes this location of the Cliff 46 lode mining claim in the Lone Star Mining District, County of Graham, State of Arizona.

The general course of the claim is from East to West, and said claim is located within the NE, SE, SW & NW Quarter's of Section 23, Township 5 South, Range 26 East, Gila and Salt River Meridian, Arizona.

This Notice is posted upon a location monument on the centerline of the claim, said monument being located approximately 2606.31 feet North and 351.55 feet East from the S 1/4 Quarter Corner of Section 23, Township 5 South, Range 26 East, G&SRM, Arizona. This claim is 1500 feet in length, running 1 foot in an easterly direction and 1499 feet in a westerly direction from said location monument and 600 feet in width (300 feet on either side of the centerline of the claim), forming a claim in the shape of a parallelogram.

Starting at the location monument, thence S80°22'00"E 0.20 feet to the East center end of the claim, thence S03°20'00"W 297.00 feet to the SE corner, thence N80°22'00"W 1490.00 feet to the SW corner, thence N03°20'00"E 297.00 feet to the West center end, thence N03°20'00"E 297.00 feet to to the NW corner, thence S80°22'00"E 1490.00 feet to the NE corner, thence S03°20'00"W 297.00 feet to the East center end.

The location monument is in Section 23, Township 5 South, Range 26 East, G&SRM, Graham County, Arizona.

The undersigned claims the ground as depicted on the attached map or sketch.

This claim has been monumented in accordance with State and Federal law.

Located, dated and posted on the ground this 8th day of April, 1996. Time: 10:48 AM.

PHELPS DODGE CORPORATION

By *[Signature]*
Agent

[Signature]
Witness

REC-340563

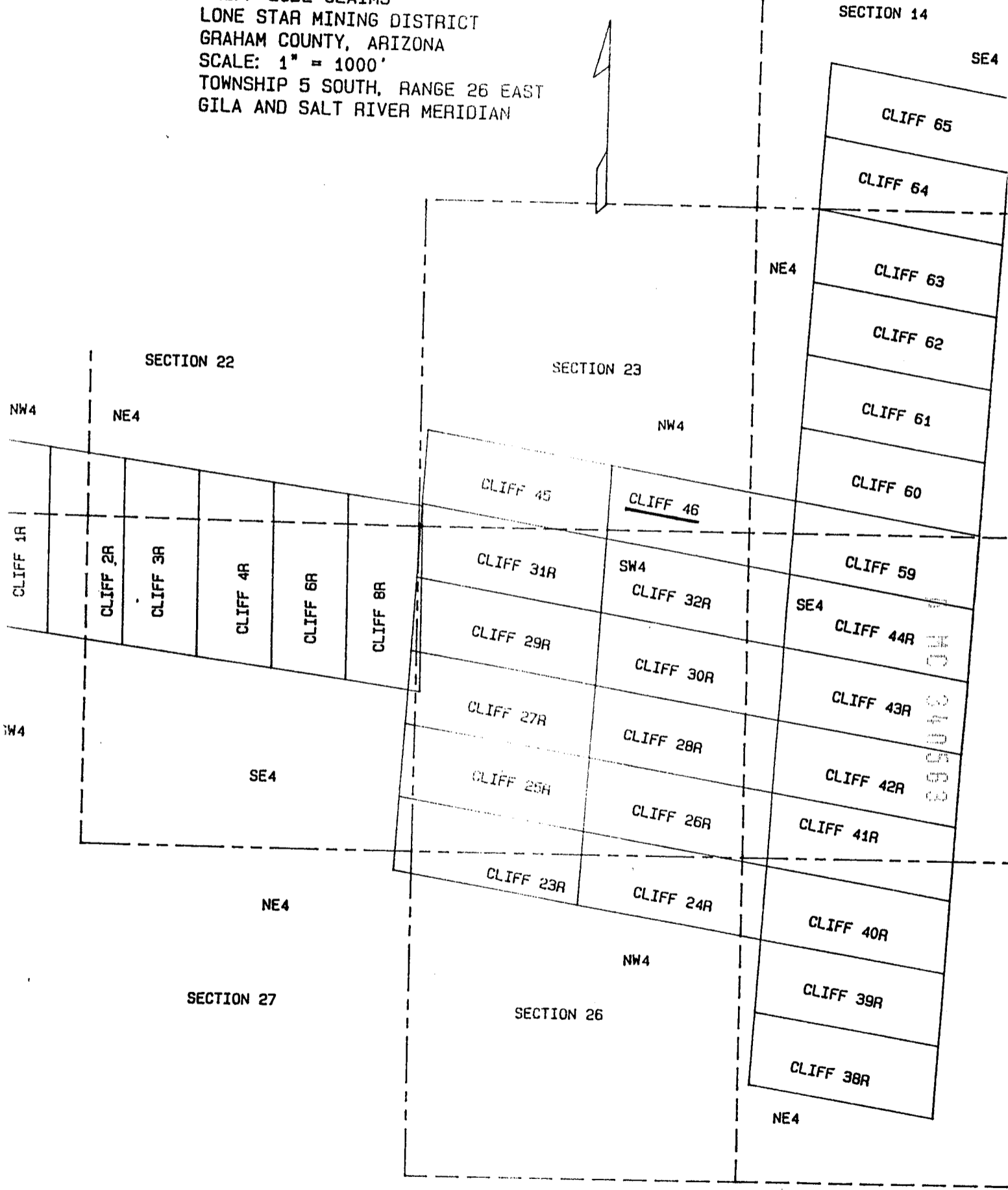
ARIZONA
STATE OFFICE
PHOENIX, ARIZONA

JUL 1 12 49 PM '96

RECEIVED
BUREAU OF
LAND MANAGEMENT

RECEIVED
BUREAU OF
LAND MANAGEMENT
JUL 1 12 49 PM '96
ARIZONA
STATE OFFICE
PHOENIX, ARIZONA

PHELPS DODGE MINING CO.
CLIFF LODE CLAIMS
LONE STAR MINING DISTRICT
GRAHAM COUNTY, ARIZONA
SCALE: 1" = 1000'
TOWNSHIP 5 SOUTH, RANGE 26 EAST
GILA AND SALT RIVER MERIDIAN





6-24-96 4 PM

9.00 3254

STATE OF ARIZONA... hereby certify that the within instrument was filed and received... Request of Phelps Dodge Mining Co... Docket No. 510 Page 51-2 and indexed in NML... Cross my hand and official seal this day and year first... RELEVANT...

Shirley [Signature]

NOTICE OF LOCATION (Lode Claim)

Notice is hereby given that Phelps Dodge Corporation, whose mailing address is PO Box 151, Safford, AZ 85548, by its undersigned agent, makes this location of the Cliff 59 lode mining claim in the Lone Star Mining District, County of Graham, State of Arizona.

The general course of the claim is from East to West, and said claim is located within the SE & NE Quarter's of Section 23, Township 5 South, Range 26 East, Gila and Salt River Meridian, Arizona.

This Notice is posted upon a location monument on the centerline of the claim, said monument being located approximately 2606.24 feet North and 351.95 feet East from the S 1/4 Corner of Section 23, Township 5 South, Range 26 East, G&SRM, Arizona. This claim is 1500 feet in length, running 1 foot in an westerly direction and 1499 feet in a easterly direction from said location monument and 600 feet in width (300 feet on either side of the centerline of the claim), forming a claim in the shape of a parallelogram.

Starting at the location monument, thence N80°22'00"W 0.20 feet to the West center end of the claim, thence N03°20'00"E 297.00 feet to the NW corner, thence S80°22'00"E 1490.00 feet to the NE corner, thence S03°20'00"W 297.00 feet to the East center end, thence S03°20'00"W 297.00 feet to the SE corner, thence N80°22'00"W 1490.00 feet to the SW corner, thence N03°20'00"E 297.00 feet to the West center end.

The location monument is in Section 23, Township 5 South, Range 26 East, G&SRM, Graham County, Arizona.

The undersigned claims the ground as depicted on the attached map or sketch.

This claim has been monumented in accordance with State and Federal law.

Located, dated and posted on the ground this 2nd day of April, 1996. Time: 10:50 AM

PHELPS DODGE CORPORATION

By *David [Signature]*
Agent

[Signature]
Witness

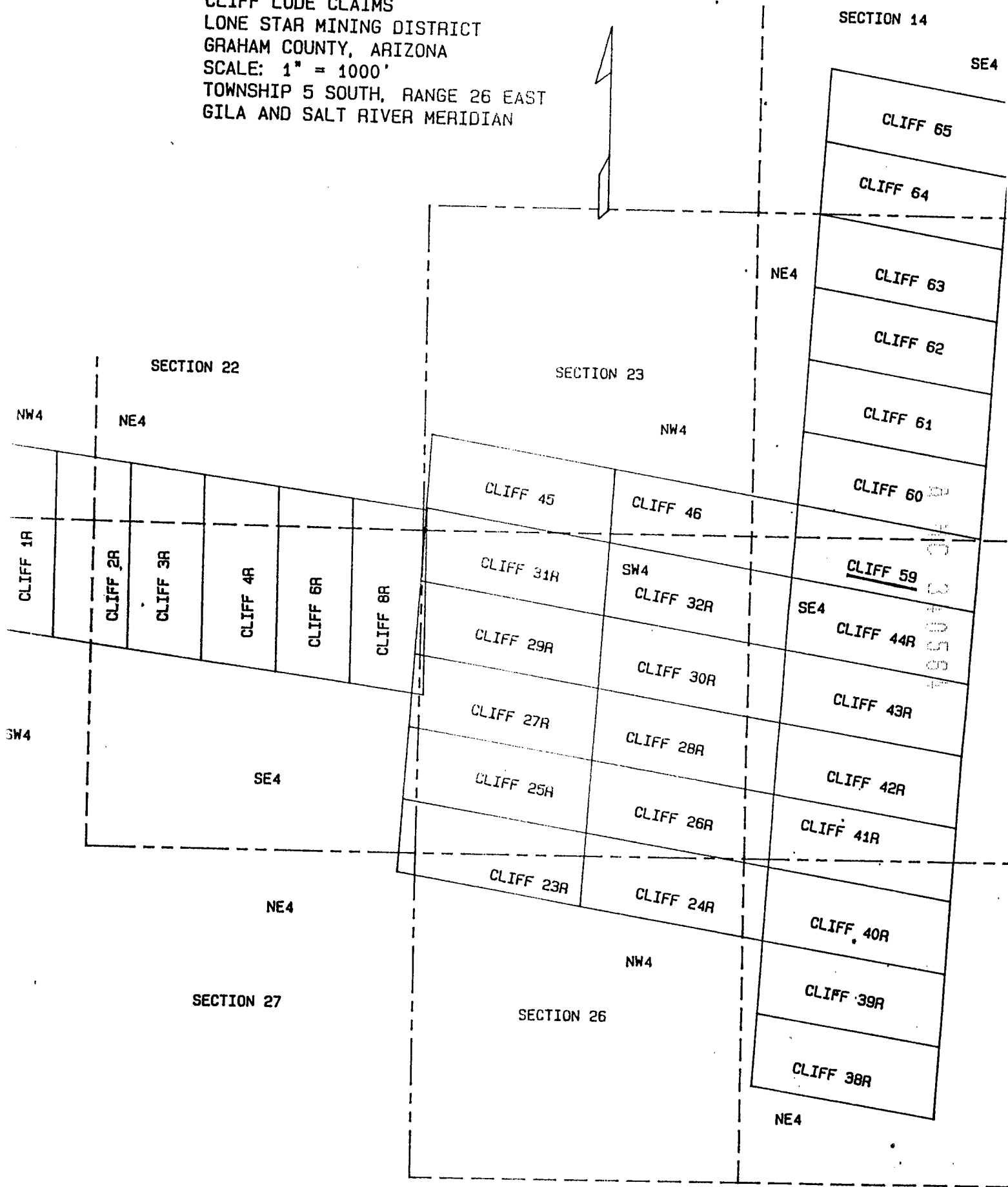
A 90 340564


RECEIVED BUREAU OF LAND MANAGEMENT ARIZONA STATE OFFICE PHOENIX, ARIZONA JUL 1 12 49 PM '96

DOCKET 510 PAGE 51

RECEIVED
BUREAU OF
LAND MANAGEMENT
JUL 1 12 49 PM '96
ARIZONA
STATE OFFICE
PHOENIX, ARIZONA

PHELPS DODGE MINING CO.
CLIFF LODGE CLAIMS
LONE STAR MINING DISTRICT
GRAHAM COUNTY, ARIZONA
SCALE: 1" = 1000'
TOWNSHIP 5 SOUTH, RANGE 26 EAST
GILA AND SALT RIVER MERIDIAN





6-24-96 00 PM 9.00 3255

ARIZONA, County of Graham, ss Fee & No. _____
do hereby certify that the within instrument was filed and recorded.
Acquired by Phelps Dodge Mining Co
Docket No. 510 Page 53-4 and indexed in NML
I have my hand and official seal the day and year above written.
BY RECORDING CLERK [Signature]

ARIZONA
NOTICE OF LOCATION
(Lode Claim)

Notice is hereby given that Phelps Dodge Corporation, whose mailing address is PO Box 151, Safford, AZ 85548, by its undersigned agent, makes this location of the Cliff 60 lode mining claim in the Lone Star Mining District, County of Graham, State of Arizona.

The general course of the claim is from East to West, and said claim is located within the NE Quarter of Section 23, Township 5 South, Range 26 East, Gila and Salt River Meridian, Arizona.

This Notice is posted upon a location monument on the centerline of the claim, said monument being located approximately 3199.24 feet North and 386.48 feet East from the S 1/4 Corner of Section 23, Township 5 South, Range 26 East, G&SRM, Arizona. This claim is 1500 feet in length, running 1 foot in an westerly direction and 1499 feet in a easterly direction from said location monument and 600 feet in width (300 feet on either side of the centerline of the claim), forming a claim in the shape of a parallelogram.

Starting at the location monument, thence N80°22'00"W 0.20 feet to the West center end of the claim, thence N03°20'00"E 297.00 feet to the NW corner, thence S80°22'00"E 1490.00 feet to the NE corner, thence S03°20'00"W 297.00 feet to the East center end, thence S03°20'00"W 297.00 feet to the SE corner, thence N80°22'00"W 1490.00 feet to the SW corner, thence N03°20'00"E 297.00 feet to the West center end.

The location monument is in Section 23, Township 5 South, Range 26 East, G&SRM, Graham County, Arizona.

The undersigned claims the ground as depicted on the attached map or sketch.

This claim has been monumented in accordance with State and Federal law.

Located, dated and posted on the ground this 8TH day of April, 1996. Time: 10:40 AM.

PHELPS DODGE CORPORATION

By [Signature]
Agent

[Signature]
Witness

RECORDED
6-24-96 3:05:05

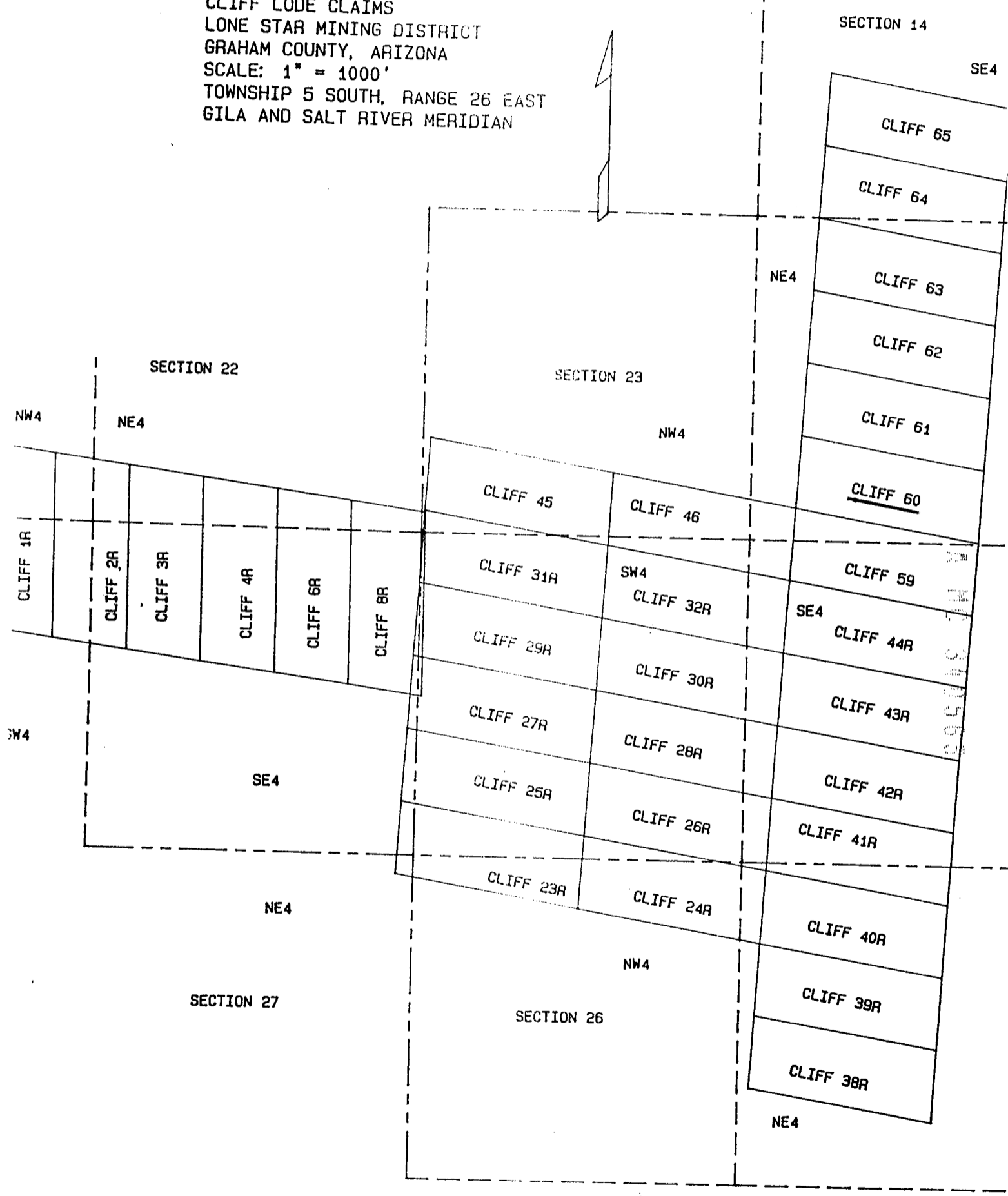
ARIZONA
STATE OFFICE
PHOENIX, ARIZONA

JUL 1 12 50 PM '96

RECEIVED
BUREAU OF
LAND MANAGEMENT

RECEIVED
 BUREAU OF
 LAND MANAGEMENT
 JUL 1 12 50 PM '96
 ARIZONA
 STATE OFFICE
 PHOENIX, ARIZONA

PHELPS DODGE MINING CO.
 CLIFF LODE CLAIMS
 LONE STAR MINING DISTRICT
 GRAHAM COUNTY, ARIZONA
 SCALE: 1" = 1000'
 TOWNSHIP 5 SOUTH, RANGE 26 EAST
 GILA AND SALT RIVER MERIDIAN





NOTICE OF LOCATION
(Lode Claim)

STATE OF ARIZONA, County of Graham, ss. I, _____, do hereby certify that the within instrument was filed and recorded in the office of the Recorder of Deeds for the County of Graham, Arizona, at the request of Phelps Dodge Mining Co. Docket No. 510 Page 55-6 and indexed in NML. Witness my hand and official seal the day and year aforesaid.
RECORDED
[Signature]

Notice is hereby given that Phelps Dodge Corporation, whose mailing address is PO Box 151, Safford, AZ 85548, by its undersigned agent, makes this location of the Cliff 61 lode mining claim in the Lone Star Mining District, County of Graham, State of Arizona.

The general course of the claim is from East to West, and said claim is located within the NE Quarter of Section 23, Township 5 South, Range 26 East, Gila and Salt River Meridian, Arizona.

This Notice is posted upon a location monument on the centerline of the claim, said monument being located approximately 3792.23 feet North and 421.02 feet East from the S 1/4 Corner of Section 23, Township 5 South, Range 26 East, G&SRM, Arizona. This claim is 1500 feet in length, running 1 foot in an westerly direction and 1499 feet in an easterly direction from said location monument and 600 feet in width (300 feet on either side of the centerline of the claim), forming a claim in the shape of a parallelogram.

Starting at the location monument, thence N80°22'00"W 0.20 feet to the West center end of the claim, thence N03°20'00"E 297.00 feet to the NW corner, thence S80°22'00"E 1490.00 feet to the NE corner, thence S03°20'00"W 297.00 feet to the East center end, thence S03°20'00"W 297.00 feet to the SE corner, thence N80°22'00"W 1490.00 feet to the SW corner, thence N03°20'00"E 297.00 feet to the West center end.

The location monument is in Section 23, Township 5 South, Range 26 East, G&SRM, Graham County, Arizona.

The undersigned claims the ground as depicted on the attached map or sketch.

This claim has been monumented in accordance with State and Federal law.

Located, dated and posted on the ground this 24th day of April, 1996. Time: 10:30 AM.

PHELPS DODGE CORPORATION

By *[Signature]*
Agent

[Signature]
Witness

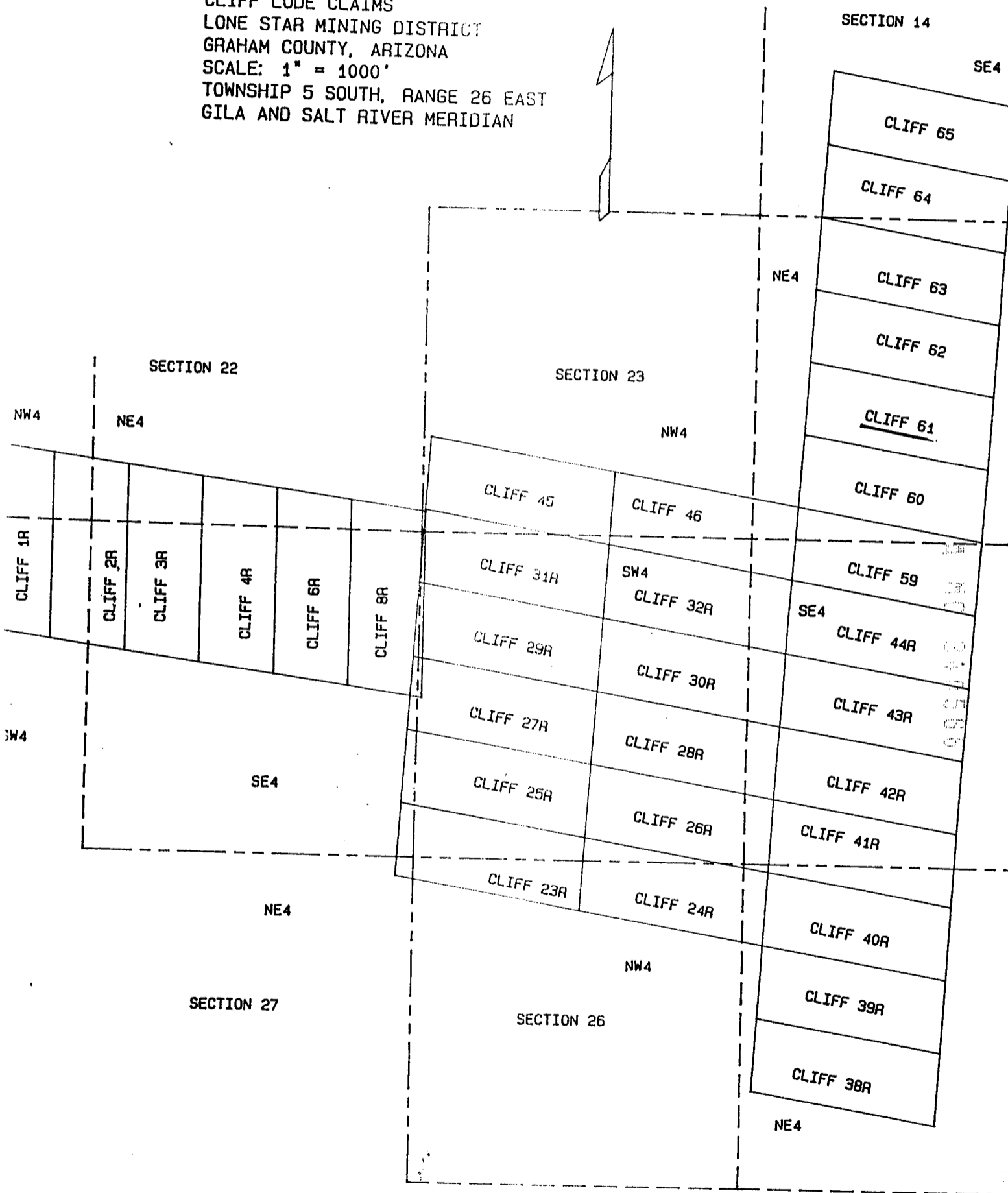
A HC 310566

RECEIVED
BUREAU OF
LAND MANAGEMENT
ARIZONA
STATE OFFICE
PHOENIX, ARIZONA
JUL 1 12 50 PM '96

DOCKET 510 PAGE 55

RECEIVED
 BUREAU OF
 LAND MANAGEMENT
 JUL 1 12 30 PM '86
 ARIZONA
 STATE OFFICE
 PHOENIX, ARIZONA

PHELPS DODGE MINING CO.
 CLIFF LODE CLAIMS
 LONE STAR MINING DISTRICT
 GRAHAM COUNTY, ARIZONA
 SCALE: 1" = 1000'
 TOWNSHIP 5 SOUTH, RANGE 26 EAST
 GILA AND SALT RIVER MERIDIAN





NOTICE OF LOCATION
(Lode Claim)

6-24-96 00 PM 9.00 3257

STATE OF ARIZONA, County of Graham, Arizona, do hereby certify that the within instrument was filed and recorded in the office of the Recorder of Deeds of the County of Graham, Arizona, in the name of Phelps Dodge Mining Co. Booklet No. 510 Page 57-8 and indexed in NML. Witness my hand and official seal this day and year above written.
TRACY ANGLE
RECORDER

Notice is hereby given that Phelps Dodge Corporation, whose mailing address is PO Box 151, Safford, AZ 85548, by its undersigned agent, makes this location of the Cliff 62 lode mining claim in the Lone Star Mining District, County of Graham, State of Arizona.

The general course of the claim is from East to West, and said claim is located within the NE Quarter of Section 23, Township 5 South, Range 26 East, Gila and Salt River Meridian, Arizona.

This Notice is posted upon a location monument on the centerline of the claim, said monument being located approximately 4385.23 feet North and 455.56 feet East from the S 1/4 Corner of Section 23, Township 5 South, Range 26 East, G&SRM, Arizona. This claim is 1500 feet in length, running 1 foot in an westerly direction and 1499 feet in an easterly direction from said location monument and 600 feet in width (300 feet on either side of the centerline of the claim), forming a claim in the shape of a parallelogram.

Starting at the location monument, thence N80°22'00"W 0.20 feet to the West center end of the claim, thence N03°20'00"E 297.00 feet to the NW corner, thence S80°22'00"E 1490.00 feet to the NE corner, thence S03°20'00"W 297.00 feet to the East center end, thence S03°20'00"W 297.00 feet to the SE corner, thence N80°22'00"W 1490.00 feet to the SW corner, thence N03°20'00"E 297.00 feet to the West center end.

The location monument is in Section 23, Township 5 South, Range 26 East, G&SRM, Graham County, Arizona.

The undersigned claims the ground as depicted on the attached map or sketch.

This claim has been monumented in accordance with State and Federal law.

Located, dated and posted on the ground this 2nd day of April, 1996. Time: 10:15 Am.

PHELPS DODGE CORPORATION

By [Signature]
Agent

[Signature]
Witness

ARIZONA
STATE OFFICE
PHOENIX, ARIZONA

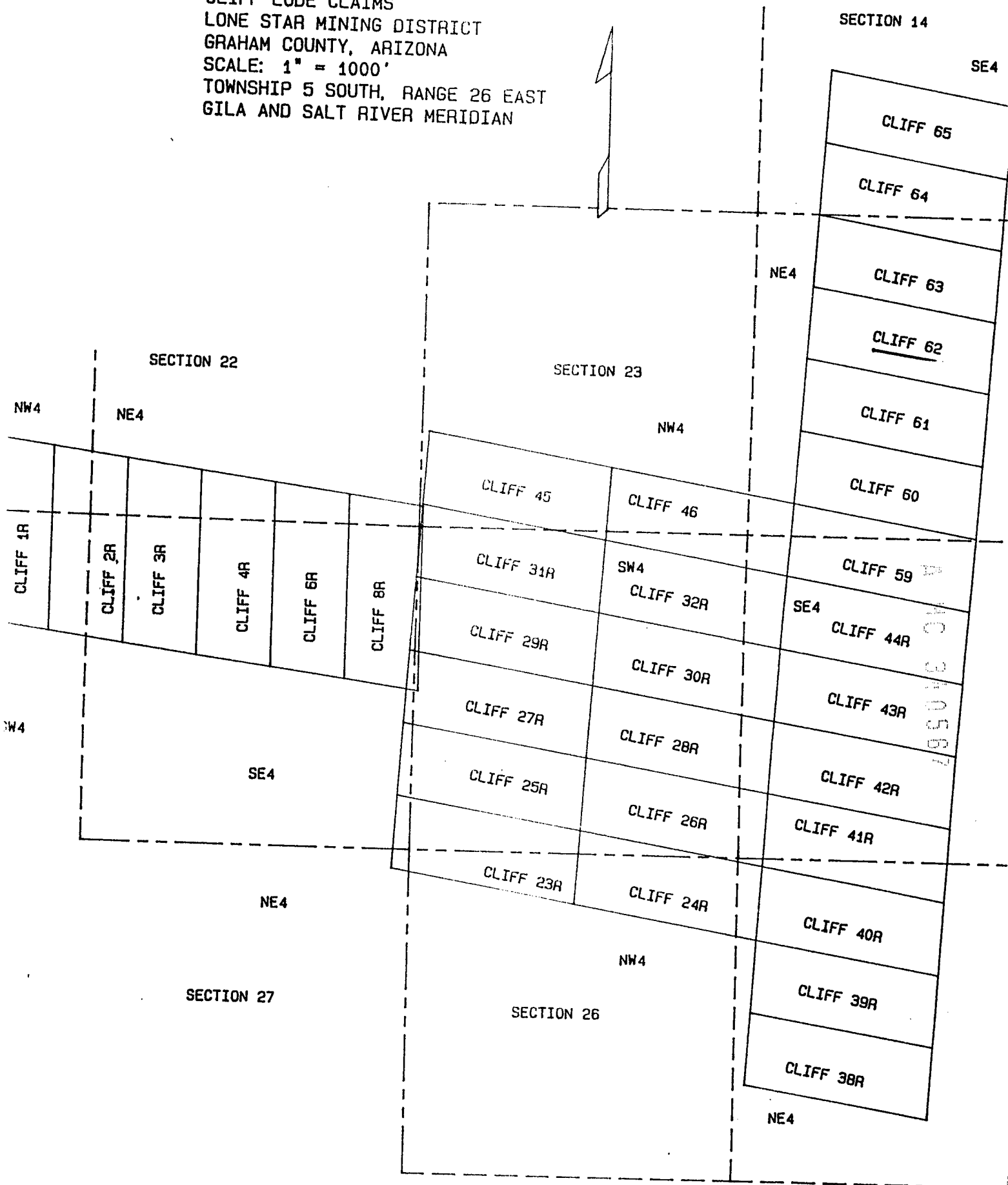
JUL 1 12 50 PM '96


RECEIVED
BUREAU OF
LAND MANAGEMENT

A HC 340567

RECEIVED
 BUREAU OF
 LAND MANAGEMENT
 JUL 1 12 50 PM '96
 ARIZONA
 STATE OFFICE
 PHOENIX, ARIZONA

PHELPS DODGE MINING CO.
 CLIFF LODE CLAIMS
 LONE STAR MINING DISTRICT
 GRAHAM COUNTY, ARIZONA
 SCALE: 1" = 1000'
 TOWNSHIP 5 SOUTH, RANGE 26 EAST
 GILA AND SALT RIVER MERIDIAN





6-24-96 10 PM 9.00 3258

STATE OF ARIZONA, County of Graham, ss. I, _____, do hereby certify that the within instrument was filed and recorded in _____ of _____ Phelps Dodge Mining Co _____ Booklet No. 510, Page 59-60, and indexed in _____ NML _____ my hand and official seal this day and year above written.
TELEPHONE _____
FAX _____

ARIZONA
NOTICE OF LOCATION
(Lode Claim)

Notice is hereby given that Phelps Dodge Corporation, whose mailing address is PO Box 151, Safford, AZ 85548, by its undersigned agent, makes this location of the Cliff 63 lode mining claim in the Lone Star Mining District, County of Graham, State of Arizona.

The general course of the claim is from East to West, and said claim is located within the NE Quarter of Section 23, Township 5 South, Range 26 East, Gila and Salt River Meridian, Arizona.

This Notice is posted upon a location monument on the centerline of the claim, said monument being located approximately 4978.22 feet North and 490.10 feet East from the S 1/4 Corner of Section 23, Township 5 South, Range 26 East, G&SRM, Arizona. This claim is 1500 feet in length, running 1 foot in an westerly direction and 1499 feet in an easterly direction from said location monument and 600 feet in width (300 feet on either side of the centerline of the claim), forming a claim in the shape of a parallelogram.

Starting at the location monument, thence N80°22'00"W 0.20 feet to the West center end of the claim, thence N03°20'00"E 297.00 feet to the NW corner, thence S80°22'00"E 1490.00 feet to the NE corner, thence S03°20'00"W 297.00 feet to the East center end, thence S03°20'00"W 297.00 feet to the SE corner, thence N80°22'00"W 1490.00 feet to the SW corner, thence N03°20'00"E 297.00 feet to the West center end.

The location monument is in Section 23, Township 5 South, Range 26 East, G&SRM, Graham County, Arizona.

The undersigned claims the ground as depicted on the attached map or sketch.

This claim has been monumented in accordance with State and Federal law.

Located, dated and posted on the ground this 8th day of April, 1996. Time: 11:57 AM.

PHELPS DODGE CORPORATION

By David Chapman
Agent

Hub Kestade
Witness

3 HC 340568

ARIZONA
STATE OFFICE
PHOENIX, ARIZONA

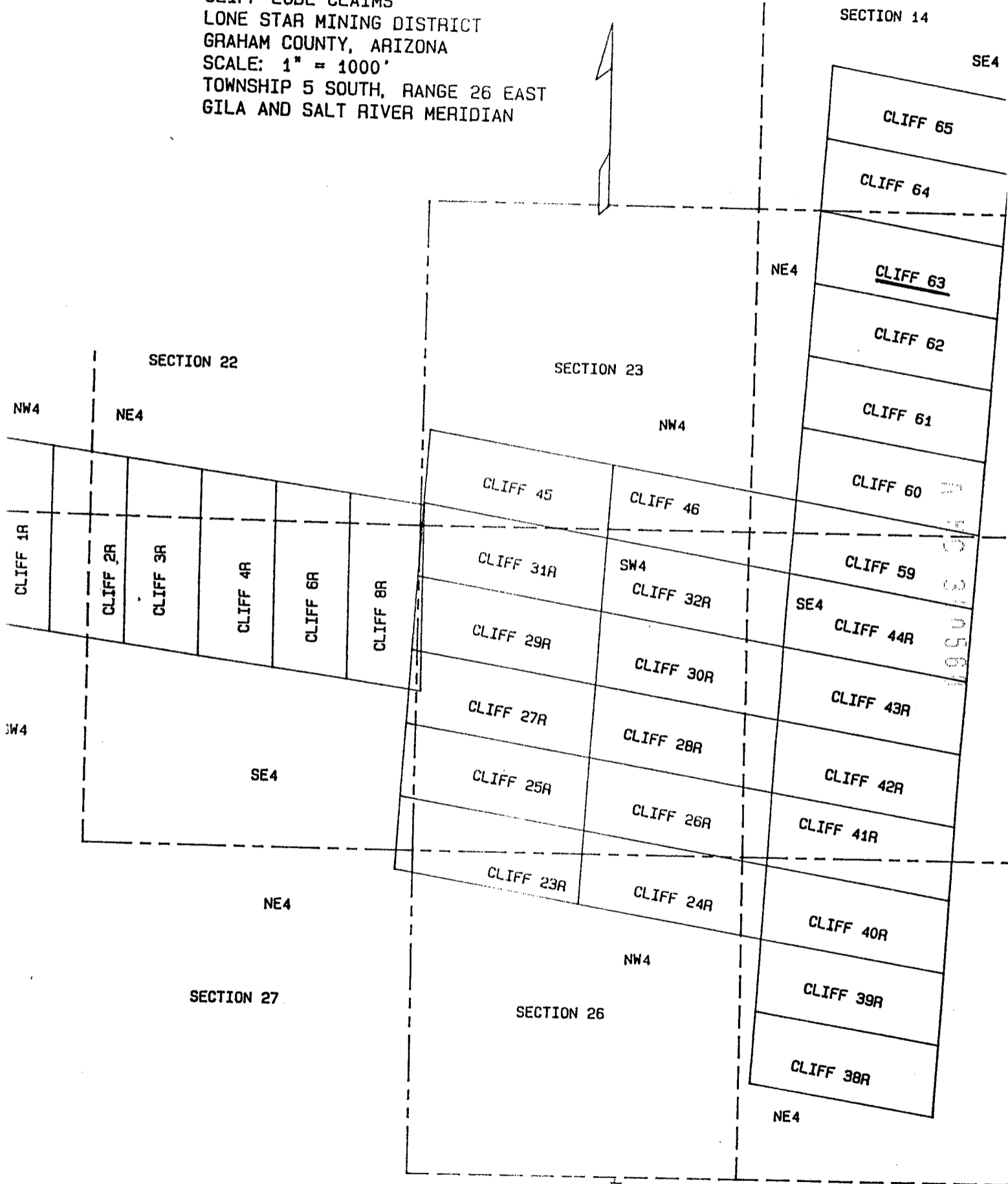
JUL 1 12 50 PM '96

RECEIVED
BUREAU OF
LAND MANAGEMENT

DRAFT 510 PAGE 59

RECEIVED
 BUREAU OF
 LAND MANAGEMENT
 JUL 1 12 50 PM '96
 ARIZONA
 STATE OFFICE
 PHOENIX, ARIZONA

PHELPS DODGE MINING CO.
 CLIFF LODE CLAIMS
 LONE STAR MINING DISTRICT
 GRAHAM COUNTY, ARIZONA
 SCALE: 1" = 1000'
 TOWNSHIP 5 SOUTH, RANGE 26 EAST
 GILA AND SALT RIVER MERIDIAN





ARIZONA
NOTICE OF LOCATION
(Lode Claim)

6-24-96 0 PM 9.00 3259

STATE OF ARIZONA, County of Graham, ss. I, _____, do hereby certify that the within instrument was filed and recorded in _____ of Phelps Dodge Mining Co. Booklet No. 510 Page 61-2 and indexed in NML. Witness my hand and official seal this day and year above written.
REBEY W. COLE
COUNTY CLERK

Notice is hereby given that Phelps Dodge Corporation, whose mailing address is PO Box 151, Safford, AZ 85548, by its undersigned agent, makes this location of the Cliff 64 lode mining claim in the Lone Star Mining District, County of Graham, State of Arizona.

The general course of the claim is from East to West, and said claim is located within the SE Quarter of SECTION 14 and the NE Quarter of Section 23, Township 5 South, Range 26 East, Gila and Salt River Meridian, Arizona.

This Notice is posted upon a location monument on the centerline of the claim, said monument being located approximately 5571.22 feet North and 524.64 feet East from the S 1/4 Corner of Section 23, Township 5 South, Range 26 East, G&SRM, Arizona. This claim is 1500 feet in length, running 1 foot in an westerly direction and 1499 feet in a easterly direction from said location monument and 600 feet in width (300 feet on either side of the centerline of the claim), forming a claim in the shape of a parallelogram.

Starting at the location monument, thence N80°22'00"W 0.20 feet to the West center end of the claim, thence N03°20'00"E 297.00 feet to the NW corner, thence S80°22'00"E 1490.00 feet to the NE corner, thence S03°20'00"W 297.00 feet to the East center end, thence S03°20'00"W 297.00 feet to the SE corner, thence N80°22'00"W 1490.00 feet to the SW corner, thence N03°20'00"E 297.00 feet to the West center end.

The location monument is in Section 14, Township 5 South, Range 26 East, G&SRM, Graham County, Arizona.

The undersigned claims the ground as depicted on the attached map or sketch.

This claim has been monumented in accordance with State and Federal law.

Located, dated and posted on the ground this 2nd day of April, 1996. Time: 12:17 AM.

PHELPS DODGE CORPORATION

By David DePauw
Agent

Andy [Signature]
Witness

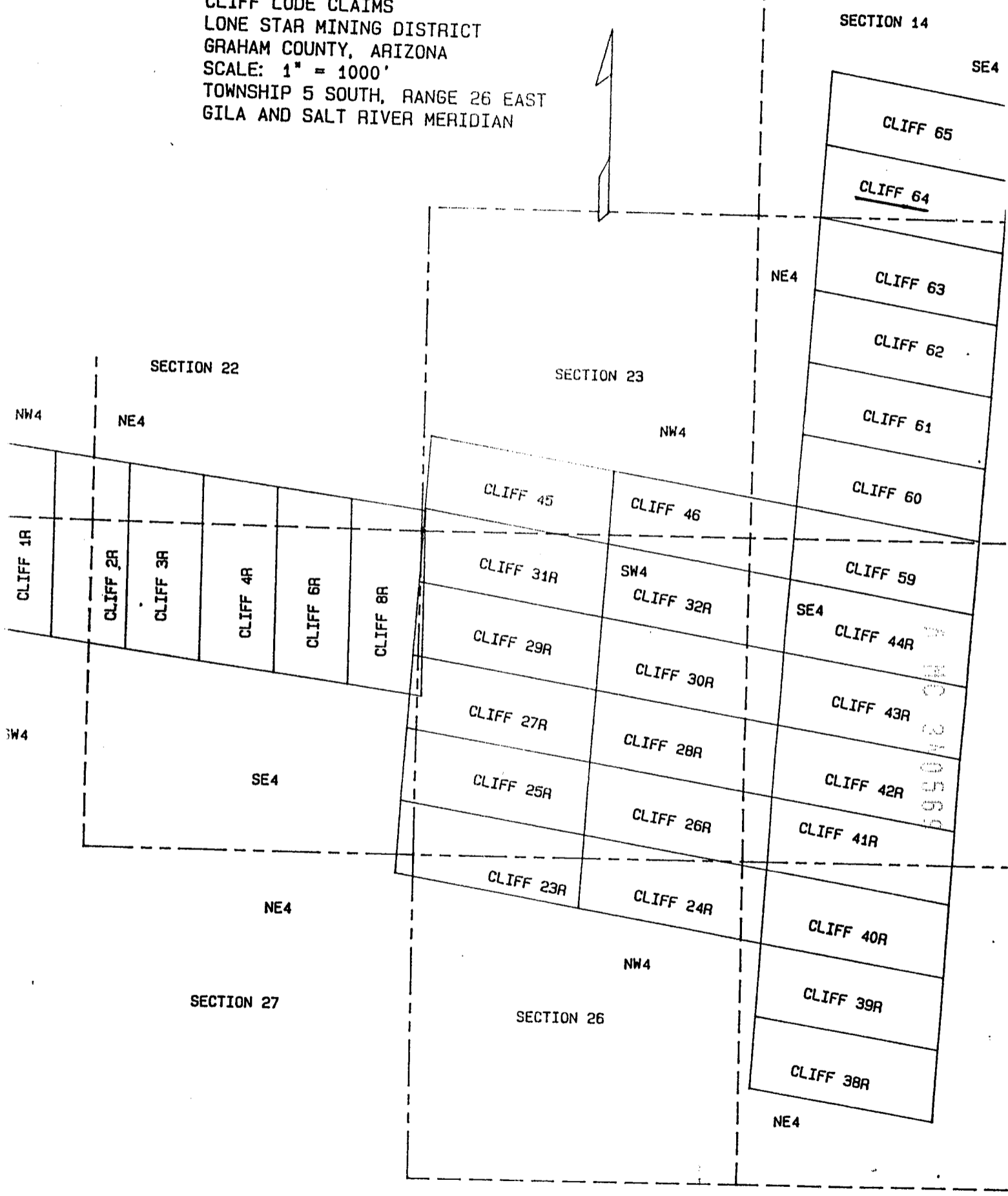
A MC 340569

RECEIVED
BUREAU OF
LAND MANAGEMENT
ARIZONA
STATE OFFICE
PHOENIX, ARIZONA
Jul 1 12 50 PM '96

BOOKLET 510 PAGE 61

RECEIVED
 BUREAU OF
 LAND MANAGEMENT
 JUL 1 12 50 PM '96
 ARIZONA
 STATE OFFICE
 PHOENIX, ARIZONA

PHELPS DODGE MINING CO.
 CLIFF LODE CLAIMS
 LONE STAR MINING DISTRICT
 GRAHAM COUNTY, ARIZONA
 SCALE: 1" = 1000'
 TOWNSHIP 5 SOUTH, RANGE 26 EAST
 GILA AND SALT RIVER MERIDIAN



REC'D
 JUL 1 12 50 PM '96
 BUREAU OF LAND MANAGEMENT
 ARIZONA STATE OFFICE
 PHOENIX, ARIZONA



ARIZONA
NOTICE OF LOCATION
(Lode Claim)

6-24- 7:00 PM 9.00 3260
County of Graham, Arizona
I hereby certify that the within instrument has been duly recorded
in the office of the Recorder of the County of Graham, Arizona
in the name of Phelps Dodge Mining
Docket No. 510 Page 63-4 NML
Witness my hand and official seal the day of
JULY ANGLE
COUNTY RECORDER

Shirley Angle

Notice is hereby given that Phelps Dodge Corporation, whose mailing address is PO Box 151, Safford, AZ 85548, by its undersigned agent, makes this location of the Cliff 65 lode mining claim in the Lone Star Mining District, County of Graham, State of Arizona.

The general course of the claim is from East to West, and said claim is located within the SE Quarter of Section 14, Township 5 South, Range 26 East, Gila and Salt River Meridian, Arizona.

This Notice is posted upon a location monument on the centerline of the claim, said monument being located approximately 6164.21 feet North and 559.17 feet East from the S 1/4 Corner of Section 23, Township 5 South, Range 26 East, G&SRM, Arizona. This claim is 1500 feet in length, running 1 foot in an westerly direction and 1499 feet in a easterly direction from said location monument and 600 feet in width (300 feet on either side of the centerline of the claim), forming a claim in the shape of a parallelogram.

Starting at the location monument, thence N80°22'00"W 0.20 feet to the West center end of the claim, thence N03°20'00"E 297.00 feet to the NW corner, thence S80°22'00"E 1490.00 feet to the NE corner, thence S03°20'00"W 297.00 feet to the East center end, thence S03°20'00"W 297.00 feet to to the SE corner, thence N80°22'00"W 1490.00 feet to the SW corner, thence N03°20'00"E 297.00 feet to the West center end.

The location monument is in Section 14, Township 5 South, Range 26 East, G&SRM, Graham County, Arizona.

The undersigned claims the ground as depicted on the attached map or sketch.

This claim has been monumented in accordance with State and Federal law.

Located, dated and posted on the ground this 8th day of April, 1996. Time: 12:33 AM.

PHELPS DODGE CORPORATION

By *David D. [Signature]*
Agent

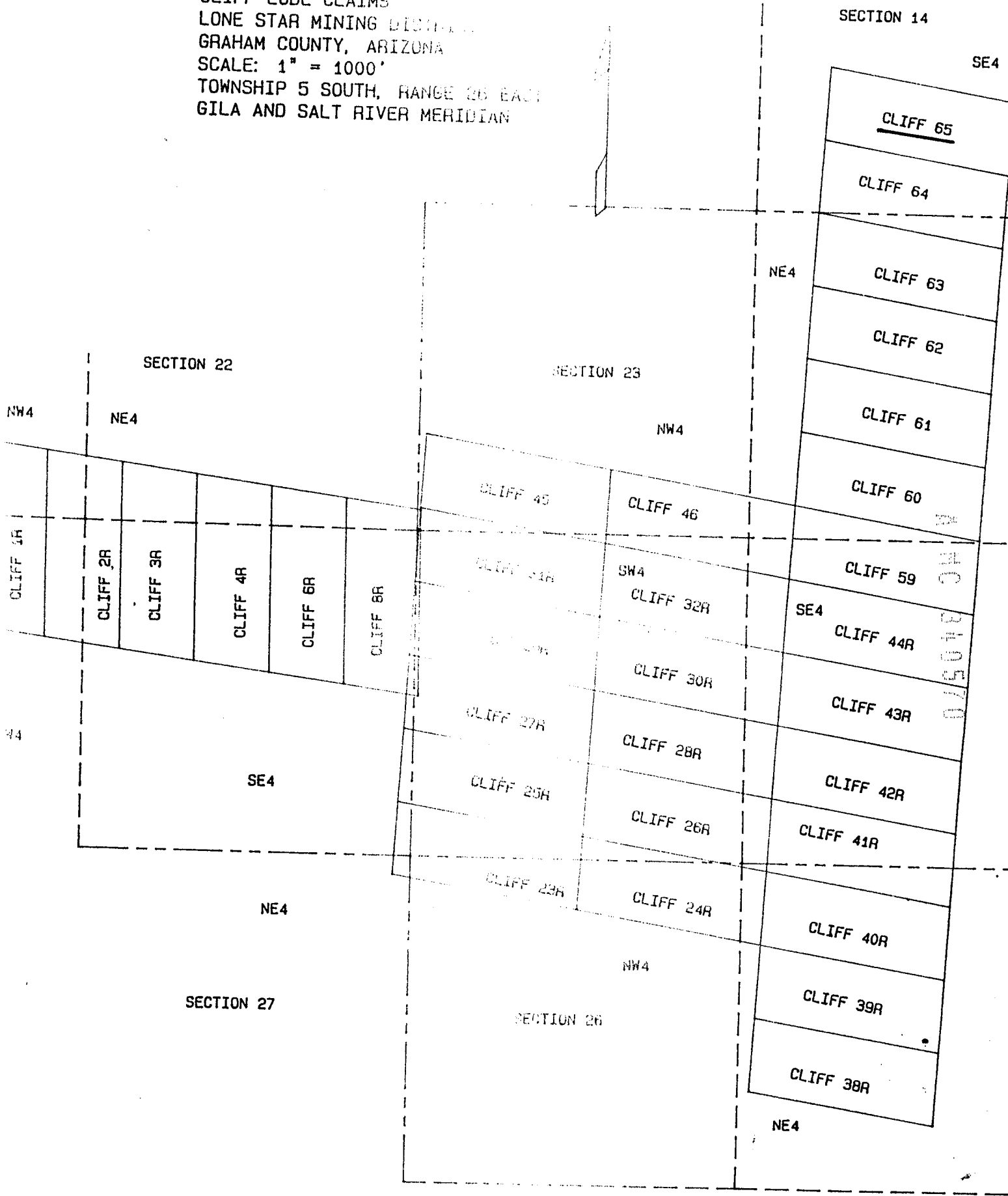
[Signature]
Witness

7 110 340570

RECEIVED
BUREAU OF
LAND MANAGEMENT
ARIZONA
STATE OFFICE
PHOENIX, ARIZONA
JUL 1 12 50 PM '96

RECEIVED
 BUREAU OF
 LAND MANAGEMENT
 JUL 1 12 50 PM '96
 ARIZONA
 STATE OFFICE
 PHOENIX, ARIZONA

PHELPS DODGE MINING CO.
 CLIFF LODE CLAIMS
 LONE STAR MINING DISTRICT
 GRAHAM COUNTY, ARIZONA
 SCALE: 1" = 1000'
 TOWNSHIP 5 SOUTH, RANGE 26 EAST
 GILA AND SALT RIVER MERIDIAN





4521 U.S. Highway 191, Morenci, Arizona 85540-9795 • (520) 865-4521

June 28, 1996

CERTIFIED MAIL - Return Receipt Requested

Bureau of Land Management
Arizona State Office
P.O. Box 16563
Phoenix, AZ 85011-6563

RECEIVED
BUREAU OF
LAND MANAGEMENT
JUL 1 12 46 PM '96
ARIZONA
STATE OFFICE
PHOENIX, ARIZONA

RE: New Mining Claim Locations (Cliff)

Dear Sir or Madam:

Enclosed for your handling are thirty-two (32) location notices for new lode mining claims named Cliff established in the Lone Star Mining District, Graham Co., Arizona. Also, included is a check for payment due as follows:

Filing Fee	\$ 10.00	each
Location Fee	25.00	each
1995 Maintenance Fee	100.00	each
Copy Fee	0.26	each (2 pg)
	<u>\$ 135.26</u>	each
32 Claims	\$4,328.32	Total

The subject claims were located during the period of April 4-9, 1996. All have been duly recorded in the county of record. Complete names are the Cliff 1R thru 4R, Cliff 6R and 8R, Cliff 23R thru 32R, Cliff 38R thru 44R, Cliff 45 and 46, and Cliff 59 thru 65.

Please process, copy, and return all originals of the location notices with AMC no. and date-time stamp along with receipt for payment to my attention at the above letterhead address. Thank you.

Gary L. Jones
Property & Water
Extension 1-208#

Encls: (32) Notice of Location
Check

c: AJB (w/o Encls.)
File (w/ Encls.)



4521 U.S. Highway 191, Morenci, Arizona 85540-9795 • (520) 865-4521

June 28, 1996

CERTIFIED MAIL - Return Receipt Requested

Bureau of Land Management
Arizona State Office
P.O. Box 16563
Phoenix, AZ 85011-6563

RECEIVED
BUREAU OF
LAND MANAGEMENT
JUL 1 1 09 PM '96
ARIZONA
STATE OFFICE
PHOENIX, ARIZONA

RE: New Mining Claim Locations (BH)

Dear Sir or Madam:

Enclosed for your handling are forty-four (44) location notices for new lode mining claims named BH established in the Lone Star Mining District, Graham Co., Arizona. Also, included is a check for payment due as follows:

Filing Fee	\$ 10.00	each
Location Fee	25.00	each
1995 Maintenance Fee	100.00	each
Copy Fee	0.26	each (2 pg)
	<u>\$ 135.26</u>	each
44 Claims	\$5,951.44	Total

The subject claims were located during the period of June 18-20, 1996. All have been duly recorded in the county of record. Complete names are the BH 1 thru 44.

Please process, copy, and return all originals of the location notices with AMC no. and date-time stamp along with receipt for payment to my attention at the above letterhead address. Thank you.


Gary L. Jones
Property & Water
Extension 1-208#

Encls: (44) Notice of Location
Check

c: AJB (w/o Encls.)
File (w/ Encls.)

AR 034101

The United States of America

To all to whom these presents shall come, Greeting:

WHEREAS

Kennecott Copper Corporation

is entitled to a Land Patent pursuant to the private exchange Act of June 28, 1934 (48 Stat. 1272), as amended by the Act of June 26, 1936 (49 Stat. 1976), in exchange for certain other lands situated in the State of Arizona, for the following described lands:

Gila and Salt River Meridian, Arizona.

T. 6 S., R. 26 E.,

Sec. 12, S $\frac{1}{2}$ SE $\frac{1}{4}$;
Sec. 13, NE $\frac{1}{4}$, E $\frac{1}{2}$ NW $\frac{1}{4}$, E $\frac{1}{2}$ NW $\frac{1}{4}$ NW $\frac{1}{4}$,
SW $\frac{1}{4}$ NW $\frac{1}{4}$ NW $\frac{1}{4}$, SW $\frac{1}{4}$ NW $\frac{1}{4}$, S $\frac{1}{2}$;

Sec. 23, SE $\frac{1}{4}$;

Sec. 24, All;

Sec. 25, All;

Sec. 26, All;

Sec. 35, Lots 1, 2, 3, 4, N $\frac{1}{2}$ S $\frac{1}{2}$, N $\frac{1}{2}$;

Sec. 36, NE $\frac{1}{4}$, SW $\frac{1}{4}$ NW $\frac{1}{4}$;

T. 6 S., R. 27 E.,

Sec. 7, Lots 3, 4, 5, 6, 7, SE $\frac{1}{4}$ SE $\frac{1}{4}$;

Sec. 8, Lots 1, 2, 3, 4, 5, 6, 7, 8,

W $\frac{1}{2}$ SW $\frac{1}{4}$, NE $\frac{1}{4}$ SW $\frac{1}{4}$, N $\frac{1}{2}$ SE $\frac{1}{4}$;

Sec. 18, Lots 1, 2, 3, 4, E $\frac{1}{2}$ E $\frac{1}{2}$ NE $\frac{1}{4}$,

SE $\frac{1}{4}$ NW $\frac{1}{4}$, E $\frac{1}{2}$ SW $\frac{1}{4}$, NE $\frac{1}{4}$ NE $\frac{1}{4}$ SE $\frac{1}{4}$,

NW $\frac{1}{4}$ NW $\frac{1}{4}$ SE $\frac{1}{4}$, S $\frac{1}{2}$ N $\frac{1}{2}$ SE $\frac{1}{4}$, S $\frac{1}{2}$ SE $\frac{1}{4}$;

Sec. 19, Lots 1, 2, 3, 4, E $\frac{1}{2}$ W $\frac{1}{2}$, E $\frac{1}{2}$;

Sec. 30, Lots 1, 2, 3, 4, E $\frac{1}{2}$ W $\frac{1}{2}$, NE $\frac{1}{4}$;

Sec. 31, Lots 1, 2, 3, 4, E $\frac{1}{2}$ W $\frac{1}{2}$, SE $\frac{1}{4}$;

T. 7 S., R. 27 E.,

Sec. 5, Lots 1, 2, 3, 4, S $\frac{1}{2}$ N $\frac{1}{2}$, S $\frac{1}{2}$;

Sec. 6, Lots 1, 2, 3, S $\frac{1}{2}$ NE $\frac{1}{4}$, SE $\frac{1}{4}$ NW $\frac{1}{4}$,

E $\frac{1}{2}$ SW $\frac{1}{4}$, SE $\frac{1}{4}$;

Containing 7,386.93 acres;

NOW KNOW YE, That there is, therefore, granted by the UNITED STATES unto the above named claimant the lands above described; TO HAVE AND TO HOLD the said lands with all the rights, privileges, immunities, and appurtenances, of whatsoever nature, thereunto belonging, unto the said claimant, its successors and assigns, forever;

EXCEPTING AND RESERVING TO THE UNITED STATES:

1. A right-of-way for ditches and canals constructed by the authority of the United States. Act of August 30, 1890, 26 Stat. 391; 43 U.S.C. 945;

Patent Number 02-69-0061

AR 034101

2. All the oil and gas in said Sec. 35, T. 6 S.,
R. 26 E., for the duration of Oil and Gas
Lease AR 030897; subject to the right of the
lessee to use so much of the surface of this
land as is required for mining operations,
without compensation to the patentee for
damages resulting from proper mining operations
in accordance with sec. 29 of the Act of
February 25, 1920 (41 Stat. 437) and the Act
of March 4, 1933 (47 Stat. 1570);

SUBJECT TO, and excepting and reserving to the State of
Arizona all minerals as appear of record in deed dated June 24,
1941, recorded in Book 45 of Deeds, pages 29-30, of the records
of Graham County, Arizona, as to the NE $\frac{1}{4}$ NE $\frac{1}{4}$, said Sec. 36, T. 6 S.,
R. 26 E.; and all minerals as appear of record in deed dated
October 21, 1940, recorded in Book 42 of Deeds, pages 606-607,
of the records of Graham County, Arizona, as to the W $\frac{1}{4}$ NE $\frac{1}{4}$, SE $\frac{1}{4}$ NE $\frac{1}{4}$,
and SW $\frac{1}{4}$ NW $\frac{1}{4}$, said Sec. 36, T. 6 S., R. 26 E.

IN TESTIMONY WHEREOF, the undersigned authorized officer of the
Bureau of Land Management, in accordance with the provisions of
the Act of June 17, 1948 (62 Stat. 476), has, in the name of the
United States, caused these letters to be made Patent, and the
Seal of the Bureau to be hereunto affixed.

GIVEN under my hand, in **Phoenix, Arizona,**
the **FOURTEENTH** day of **FEBRUARY** in the year
of our Lord one thousand nine hundred and **SIXTY-NINE**
and of the Independence of the United States the one hundred
and **NINETY-THIRD**.

[SEAL]

By *Clinton E. Collins*
Manager, Arizona Land Office.

Patent Number 02-69-0061

LIST NO. 1-478

SERIAL NO. 080665

STATE LAND DEPARTMENT
OFFICE OF THE STATE LAND COMMISSIONER
PHOENIX, ARIZONA

RECEIVED
DISTRICT LAND OFFICE
Phoenix, Arizona
Hour

Part 120292

DEED OF RECONVEYANCE

KNOW ALL MEN BY THESE PRESENTS: That

WHEREAS THE STATE OF ARIZONA IS THE OWNER AND/OR RESERVEE OF THE LAND HEREINAFTER DESCRIBED:

For and in consideration of the exchange of certain lands as authorized under Section 5 of the Act of June 28, 1934 (48 Stat. 1269), as amended: (base lands used in exchange in Selection List, Number and Serial noted above), the STATE OF ARIZONA does in conformity with the laws of the STATE OF ARIZONA, Section 12 Public Land Code, approved June 25, 1915, as amended by Section 2954 R. C. 1928, herewith remise, release, quitclaim, grant, convey and relinquish to the UNITED STATES OF AMERICA, reserving to the STATE OF ARIZONA all Mineral Deposits and Rights, together with the right to prospect for, mine and remove the same: from lands described as follows:

GILA AND SALT RIVER BASE MERIDIAN—ARIZONA

TOWNSHIP 5 SOUTH, RANGE 26 EAST

Section 36 - ALL

TOWNSHIP 14 SOUTH, RANGE 28 EAST

Section 2 - LOTS 1-2-3-4, S $\frac{1}{2}$ N $\frac{1}{2}$, SW $\frac{1}{4}$;

TOWNSHIP 15 SOUTH, RANGE 28 EAST

Section 2 - NW $\frac{1}{4}$ N $\frac{1}{2}$, S $\frac{1}{2}$ N $\frac{1}{2}$, SW $\frac{1}{4}$ N $\frac{1}{2}$, S $\frac{1}{2}$;

TO HAVE AND TO HOLD, the hereinbefore described lands, together with all and singular the rights and appurtenances thereto in anywise belonging to the said UNITED STATES OF AMERICA, its successors and assigns forever.

IN WITNESS WHEREOF THE STATE OF ARIZONA has caused this DEED OF RECONVEYANCE to be executed by its duly authorized officers and its GREAT SEAL hereunto affixed

this 21st day of February, 1945

ATTEST:

Paul Aron
Secretary of State

Samuel D. Osborn
Governor of the State of Arizona
G. J. Williams
State Land Commissioner of Arizona
Wm. J. Sullivan
Attorney General of the State of Arizona

1649

Fee \$1.00

Indexed	Compared	Copied	Filed
<i>[initials]</i>	<i>[initials]</i>	<i>[initials]</i>	<i>[initials]</i>

Fee No. 647

Indexed	Compared	Copied	Filed
<i>[initials]</i>	<i>[initials]</i>	<i>[initials]</i>	<i>[initials]</i>

STATE OF ARIZONA,
County of Graham

I hereby certify that the within instrument was filed and recorded at request of

State Land Department
Mar 27 1945 2:15 P.M.

in Book 47 of P.E. Deeds
on page 177-178

Witness my hand and official seal the day and year aforesaid.

EUNICE COLLINS County Recorder
[Signature] Deputy Recorder

STATE OF ARIZONA,
County of Cochise

I hereby certify that the within instrument was filed and recorded at request of
State Land Department
Phoenix, Arizona

MAR 30 1945 - 11 15 AM
in Book 141 Deeds R. E.

on Page 22-24
Witness my hand and Official Seal the day and year aforesaid.

P. W. Newbury County Recorder
[Signature] Deputy Recorder

The United States of America,

To all to whom these presents shall come, Greeting:

WHEREAS, In pursuance of the provisions of the Revised Statutes of the United States, Chapter Six, Title Thirty-two, and legislation supplemental thereto, there are now deposited in the Bureau of Land Management of the United States the Plat and Field Notes of Survey and a Certificate of the Land Office at Phoenix, Arizona, accompanied by other evidence whereby it appears that the Phelps Dodge Corporation has entered and paid for the Arrowhead #1, Arrowhead #2, Arrowhead #3, Arrowhead #4, Arrowhead #5, Arrowhead #6, Birthday #1, Birthday #3, Dos Pobres #1, Dos Pobres #2, Dos Pobres #3, Dos Pobres #4, Dos Pobres #5, Dos Pobres #6, Dos Pobres #7, Dos Pobres #8, Dos Pobres #9, Dos Pobres #10, Dos Pobres #11, Dos Pobres #12, Dos Pobres #13, Dos Pobres #14, Dos Pobres #15, Dos Pobres #16, Dos Pobres #17, Dos Pobres #18, Dos Pobres #19, Dos Pobres #20, Dos Pobres #21, Dos Pobres #22, Dos Pobres #23, Dos Pobres #24, Dos Pobres #25, Dos Pobres #26, Dos Pobres #27, Dos Pobres #28, Elevator #26, Elevator #27, Elevator No. 28, Elevator No. 29, Foothill #52, Foothill #53, Gold Hill #1, Gold Hill #2, Gold Hill #3, Gold Hill #6, Gold Hill #7, Gold Hill #8, Gold Hill #9, Gold Hill #10, Gold Hill #11, Gold Hill #12, Gold Hill #13, Gold Hill #14, Gold Hill #15, Gold Hill #16, Gold Hill #17, Gold Hill #18, Gold Hill #19, Gold Hill #25, Gold Hill #26, Gold Hill #27, Gold Hill #28, Gold Hill #29, Gold Hill #30, Gold Hill #31, Hades #1, Hades #2, Larivel No. 1, Larivel No. 2, Larivel No. 3, Larivel No. 4, Larivel No. 5, Larivel No. 6, Last Effort, Lucky Strike #1, Lucky Strike #2, Lucky Strike #3, Lucky Strike #4, Lucky Strike #5, Lucky Strike #6, Lucky Strike #7, Lucky Strike #8, Lucky Strike #9, Lucky Strike #10, Lucky Strike #11, Lucky Strike #13, Pasoford #1, Pasoford #2, Pasoford #3, Pasoford #4,

Arizona 332595

of the said veins, lodes, or ledges, and of all other veins, lodes, and ledges throughout their entire depth, the tops or apexes of which lie inside of the surface boundary lines of said granted premises in said survey extended downward vertically, although such veins, lodes, or ledges in their downward course may so far depart from a perpendicular as to extend outside the vertical side lines of said premises; PROVIDED, That the right of possession to such outside parts of said veins, lodes, or ledges shall be confined to such portions thereof as lie between vertical planes drawn downward through the end lines of said survey so continued in their own direction that such planes will intersect such exterior parts of said veins, lodes, or ledges; And provided further, That nothing herein contained shall authorize the grantee herein to enter upon the surface of a claim owned or possessed by another.

TO HAVE AND TO HOLD said mining premises, together with all the rights, privileges, immunities, and appurtenances of whatsoever nature thereunto belonging, unto the said grantee above named and to its successors and assigns forever; subject, nevertheless, to the above-mentioned and to the following conditions and stipulations:

FIRST. That the premises hereby granted shall be held subject to any vested and accrued water rights for mining, agricultural, manufacturing, or other purposes, and rights to ditches and reservoirs used in connection with such water rights, as may be recognized and acknowledged by the local laws, customs, and decisions of the courts. And there is reserved from the lands hereby granted a right-of-way thereon for ditches or canals constructed by the authority of the United States.

SECOND. That in the absence of necessary legislation by Congress, the Legislature of Arizona may provide rules for working the mining claim or premises hereby granted, involving easements, drainage, and other necessary means to its complete development.

In Testimony Whereof, the undersigned authorized officer of the Bureau of Land Management, in accordance with the provisions of the Act of June 17, 1918 (42 Stat. 476), has, in the name of the United States, caused these letters to be made Patent, and the Seal of the Bureau to be hereunto affixed.

[SEAL]

GIVEN under my hand, in Phoenix, Arizona, the TWENTY-EIGHTH day of JULY in the year of our Lord one thousand nine hundred and SIXTY-FOUR and of the Independence of the United States the one hundred and EIGHTY-NINTH.

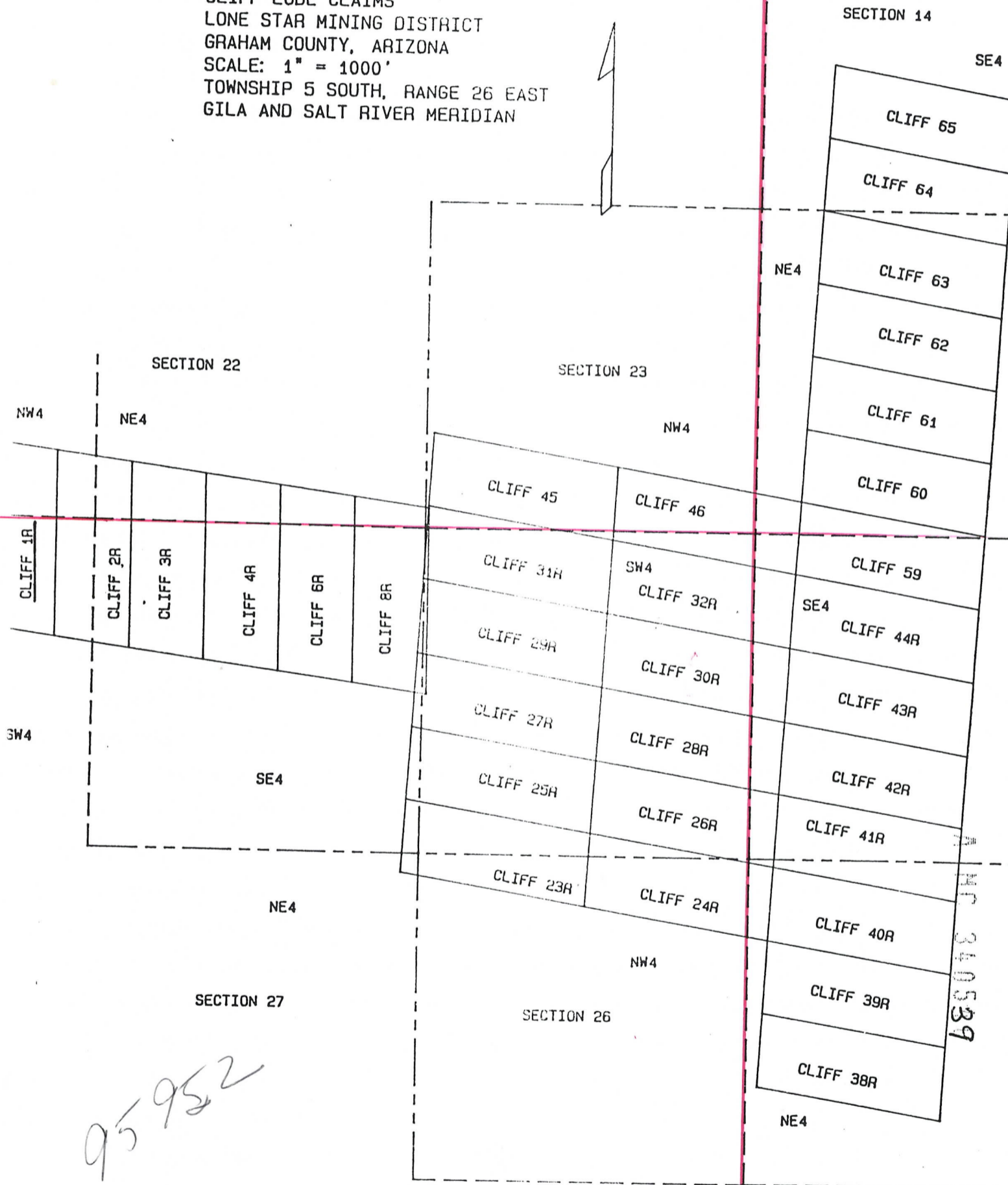
By *[Signature]*
State Director, Arizona.

Patent Number 332595

Wakely Map

RECEIVED
BUREAU OF
LAND MANAGEMENT
JUL 1 12 47 PM '96
ARIZONA
STATE OFFICE
PHOENIX, ARIZONA

PHELPS DODGE MINING CO.
CLIFF LODE CLAIMS
LONE STAR MINING DISTRICT
GRAHAM COUNTY, ARIZONA
SCALE: 1" = 1000'
TOWNSHIP 5 SOUTH, RANGE 26 EAST
GILA AND SALT RIVER MERIDIAN



Working Map

PHELPS DODGE MINING CO.
 BH LODE MINING CLAIMS
 LONE STAR MINING DISTRICT
 GRAHAM COUNTY, ARIZONA
 SCALE: 1" = 1000'

ARIZONA
 STATE OFFICE
 PHOENIX, ARIZONA

RECEIVED
 BUREAU OF
 LAND MANAGEMENT
 JUL 1 1 10 PM '96

SEC 23 SE 1/4		T5S, R26E, G&SRM		SEC 24	
		SW 1/4		SE 1/4	
BH 21	BH 22	BH 43		BH 44	
BH 19	BH 20	BH 41		BH 42	
BH 17	BH 18	BH 39		BH 40	
BH 15	BH 16	BH 37		BH 38	
BH 13 NE 1/4	BH 14	SEC 25 BH 35 NW 1/4		BH 36 NE 1/4	
BH 11	BH 12	BH 33		BH 34	
SEC 26 BH 9 SE 1/4	BH 10	SW 1/4 BH 31		SE 1/4 BH 32	
BH 7	BH 8	BH 29		BH 30	
BH 5	BH 6	BH 27		BH 28	
BH 3	BH 4	BH 25		BH 26	
NE 1/4 SEC 35	BH 2	BH 23		BH 24	
		NW 1/4 SEC 36		BH 1	NE 1/4

A-110-240105

TOWNSHIP 05 SOUTH RANGE 26 EAST OF THE GILA AND SALT RIVER MERIDIAN, ARIZONA

SECTION	SUBDIVISION					Other Description	Acres	Kind of Entry or Purpose	Serial Number	Action Date	Remarks
	NE 1/4	NW 1/4	SW 1/4	SE 1/4	Lots						
	NE NW SW SE	NE NW SW SE	NE NW SW SE	NE NW SW SE	For orders effecting disposal or use of unidentified lands withdrawn for classification, minerals, water, indian treaties, and/or other public purposes, refer to index of misc. documents.						
05											
07	X X X X	X X	X X X X	X X X X	1-4						
09	X X X X	X X	X X X X	X X X X	1-4						
12	X X X X	X X X	X X X X	X X X X	1	ALL;					
14						ALL;					
17						ALL;					
18	X X X X			X X X X							
19	X X X X	X X X	X X X X	X X X X	1-4						
20		X X X X	X X X X	X X X X							
21		X									
24						ALL;					
29	X X	X X X X	X X X X	X X X X	1, 2		6443.65	OG LEASE	A-14626	5/27/1981	EFF. 6/1/1981; TERM. 6/1/1984; OG SIM. OCT. 1, 1984;
33				X X	4, 5						
34					6	6S 26E	166.57	OG LEASE	A-16797	9/28/1981	EFF. 10/1/1981; TERM. 10/1/1983; OG SIM. AUG. 1984;
33					1-3	6S 26E	91.48	OG LEASE	A-17115	11/20/1981	EFF. 12/1/1981; TERM. 12/1/1983; OG SIM. OCT. 1, 1984;
10				X X X X	4, 5						
15	X X X X			X X X X							
25	X X X X	X X X X		X X X X		N2S2SE;		DEED OF RECON	A-22436	4/11/1988	DEED OF RECON TO U.S.; LD TP 4S 23E;
10				X X X X	4, 5						
15	X X X X			X X X X							
25	X X X X	X X X X		X X		N2S2SE;		OPENING ORDER	A-22436	7/28/1988	AT 9:00 A.M. ON AUGUST 29, 1988, THE LANDS WILL BE OPEN TO OPERATION OF THE PUBLIC LAND LAWS AND MINING LAWS INCLUDING MINERAL LEASING; LD TP 4S 23E;
19				X X X X							
20			X X X X	X X X X	1						
22						PART SE;					
23						PART W2W2SW;					
26						PART W2;					
27						PART E2E2;					
28					1-5						
29	X X	X X X X	X X X X	X X X X	1, 2						
30	X X X X		X X X X	X X X X	3, 4						
33			X X		1-5						
34				X	1-7						
35	X			X X	4-9			APLN. / PX	AZA-28793	12/15/1994	SEGREGATED FROM PUBLIC LAND LAWS, MINING LAWS AND MINERAL LEASING LAWS; SEG. TO TERM. 12/15/1999; OTHER T&R'S 5S 27E, 6S 25E, 6S 26E, 6S 27E; ALL UNPATENTED LANDS;
26						SEE REMARKS					
36						ALL;		APLN. / PX	AZA-28793	7/3/1996	SEGREGATED FROM PUBLIC LAND LAWS, MINING LAWS AND MINERAL LEASING LAWS; SEG. TO TERM. 12/15/1999; OTHER T&R 6S 26E;

JUL 16 11 49 AM '96

TOWNSHIP 06 SOUTH RANGE 26 EAST OF THE GILA AND SALT RIVER MERIDIAN, ARIZONA

S E C T I O N	SUBDIVISION				Lots	Other Description	Acres	Kind of Entry or Purpose	Serial Number	Action Date	Remarks
	NB 1/4	NW 1/4	SW 1/4	SE 1/4							
	NB NW SW SE	NB NW SW SE	NB NW SW SE	NB NW SW SE							
For orders effecting disposal or use of unidentifed lands withdrawn for classification, minerals, water, Indian treaties, and/or other public purposes, refer to index of misc. documents.											
29		X X X X									
30	X	X				240.00	NORA / R&PP CL.	AZA-28016	2/10/1994	SEGREGATED FROM ALL FORMS OF APPROPRIATION UNDER THE PUBLIC LAND LAWS, INCLUDING THE GENERAL MINING LAWS, EXCEPT FOR LEASE OR CONVEYANCE UNDER THE R&PP ACT AND LEASING UNDER THE MINERAL LEASING LAWS;	
01		X	X X X		SBB REMARKS		SBB REMARKS			LOTS 3-10, 13, 14, 16-18; PART OF TRACT 37, PART OF MS 4590;	
02		X	X X X X	X X X X	5-10						
03	X X	X X	X X X X	X X X X	1, 2, 3, 6						
04	X X	X	X X X X	X X X X	1-4						
05			X	X X X X	1						
08	X X X X	X	X	X X X X			SBB REMARKS			E2W2NW, E2NWSW, E2SBSW;	
09							ALL;				
10							ALL;				
11							ALL;				
12		X X X X			5-13		SBB REMARKS			PART OF TRACT 37; TRACT 38;	
14							ALL;				
15							ALL;				
16	X X X X	X X X X									
17	X X X X	X X X X									
18	X X X X	X	X		1, 2						
23	X X X X						LD TP 5S 26B	APLN. / PX	AZA-28793	12/15/1994	SEGREGATED FROM PUBLIC LAND LAWS, MINING LAWS, AND MINERAL LEASING LAWS; SEG. TO TERM. 12/14/1999;

Jul 16 11 49 AM '96

UNITED STATES
DEPARTMENT OF THE INTERIOR
BUREAU OF LAND MANAGEMENT
(Return Address)

State _____ Office _____

OFFICIAL BUSINESS
PENALTY FOR PRIVATE USE, \$300

AN EQUAL OPPORTUNITY EMPLOYER



POSTAGE AND FEES PAID
U.S. DEPARTMENT OF THE INTERIOR
INT-415

BUREAU OF LAND MANAGEMENT
DENVER FEDERAL CENTER
BUILDING 50, SC-610
P.O. BOX 25047
DENVER, COLORADO 80225-0047

FINANCIAL DOCUMENTS
ONLY

- SC-615 = GENERAL ACCOUNTING BRANCH
- SC-616A = DATA CONTROL SECTION
- SC-616B = PAYMENTS SECTION

SC-616A DATA CONTROL SECTION

Deposit Tickets (SF-215) Including Supporting Documents,
e.g., Form 1370-35, 1370-40, etc.
Progress Reports (Form 1681-6)
Payroll Change Forms (FB-315)
Automated Payroll Correction Letters (FB305PP1)
Automated Refunds (Form 1374-1)
Adjustments to Lease (Form 1370-11 & Form 1371-18)
Refund Data Sheet (Form 1374-1) Including
DFS (Form 1310-5) or CDS (Form 1370-35)
Exception in Indirect Cost Rate — Contributed Fund Project
(Form 1681-3A)

SC-615 GENERAL ACCOUNTING BRANCH

Collection Transmittals (Form 1370-8 only) - Enclosed
Debit Vouchers (SF-5515)
Fund Transfers Between Agencies (SF-1081 Collection Refunds)
SIBAC Supporting Documents (Form 1371-23)
Fuel & Oil Issue Record (Form 1520-28)
Motor Vehicle Petroleum Issue Record -
Reimbursable (GSA Form 1374-A)
Emergency Firefighter Payrolls
Journal Vouchers (Form 1310-17 & Form 1370-39)
Unidentified Project Cost Reports (FR-130)
Stores Control Register (Form 1520-6) Including
Document Face Sheet (Form 1310-5)
Receiving Report for Stores (DI-102)
Report of Survey for Stores (DI-103)
Transfer of Property for Stores (DI-104)
Inventory of Property for Stores (DI-106)
Reimbursable Work Project Authorization (Form 1681-3)

SC-616B PAYMENTS SECTION

Travel Advance Requests (SF-1038) - Enclosed
Travel Vouchers (SF-1012) - Enclosed
Travel Authorizations (DI-1020) - Enclosed
Reimbursement Vouchers (SF-1129 Imprest) - Enclosed
Final Salary Clearance (Form 1340-2) - Enclosed

All Payment Invoices

Document Face Sheets for Obligations & Payments (1310-5)
Purchase Orders (Pink & Blue) (OF-347)
Purchase Orders (SF-44)
Advertising Orders (SF-1143)
District Contract Obligations
District Certificate for Contract Payments (1510-10)
Receiving Reports (OF-347)
T.R. Buff copies (SF-1169) Including
Documents Face Sheet (1310-5)
GSA FEDSTRIP Obligation Copies (SF-3146)
GSA Self Service Obligations (GSA-831)
Tort Claims (SF-1145)
Seed Test Results
Equipment Order Use Summary & Invoice (1510-18)
Fund Transfers Between Agencies (SF-1081 - Payments)

Amc 340495

*** U.S. DEPARTMENT OF THE INTERIOR *** BUREAU OF LAND MANAGEMENT *** ORCA
*** GEOGRAPHIC CROSS REFERENCE *** 07/16/96 ***

GEOGRAPHIC STATE: ARIZONA MERIDIAN: 14 TOWNSHIP: 5-0S RANGE:
26-0E

SEC	SUBDIVISION	MTR X-REFERENCE	NUMBER/TYPE/DISPOSITION/ACR
ES	PROPRIETOR/INTEREST/RELATIONSHIP		
34	SWNE,N2SE	14 6-0S 26-0E	CASE: AZA 002773
	US WEST COMMUNICATIO	100.00000% HOLDER/BILLEE	
34	LOT 2		TYPE: 286202 ROW-TELEPHONE-
TELEG			
			DISP: AUTHORIZED 02/13/69
			ACRS: 00004.150
5	S2N2,S2		CASE: AZA 014626
	AMAREX INC	100.00000% LESSEE	
5	LOT 1-4		TYPE: 311111 O&G LSE NONCOM
P PUB			
7	E2W2,E2		DISP: CLOSED 01/02/85
7	LOT 1-4		ACRS: 06443.650
9	ALL		
12	NENW,S2NW,NE,S2		
12	LOT 1		
14	ALL		
17	ALL		
18	E2		
19	E2W2,E2		
19	LOT 1-4		
20	W2		
21	SWNW		
24	ALL		
29	W2NE,W2,SE		
29	LOT 1,2		
33	S2SW	14 6-0S 26-0E	CASE: AZA 016797
	CHUDNOW JAMES M	100.00000% LESSEE	
33	LOT 4,5		TYPE: 311111 O&G LSE NONCOM
P PUB			
34	LOT 6		DISP: CLOSED 11/01/84
			ACRS: 00923.440
33	LOT 1-3	14 6-0S 26-0E	CASE: AZA 017115
	CHUDNOW JAMES M	50.00000% LESSEE	
			TYPE: 311111 O&G LSE NONCOM

10 SE
BLM ARIZONA SO
10 LOT 4,5
06, F
15 E2E2
25 N2,N2SE,N2S2SE

14 4-0S 23-0E
100.00000% ADMIN MGT ENT
14 4-0S 27-0E
14 5-0S 22-0E
14 5-0S 23-0E
14 5-0S 27-0E
14 6-0S 22-0E
14 6-0S 23-0E
14 6-0S 24-0E
14 6-0S 27-0E
14 7-0S 23-0E
14 7-0S 24-0E
14 24-0S 32-0E

CASE: AZA 022436PT
TYPE: 221006 EX-STATE SEC 2
DISP: AUTHORIZED 04/11/88
ACRS: 23154.260

CASE TYPE: ALL DISPO: ALL

14 5-0S 26-0E

*** U.S. DEPARTMENT OF THE INTERIOR *** BUREAU OF LAND MANAGEMENT *** ORCA
 *** GEOGRAPHIC CROSS REFERENCE *** 07/16/96 ***

GEOGRAPHIC STATE: ARIZONA MERIDIAN: 14 TOWNSHIP: 5-0S RANGE: 26-0E

SEC ES	SUBDIVISION PROPRIETOR/INTEREST/RELATIONSHIP	MTR X-REFERENCE	NUMBER/TYPER/DISPOSITION/ACR
29	NE PHELPS DODGE CORP	100.00000% CLAIMANT	CASE: AZA 024251 TYPE: 380913 SURFACE MGT-NO DISP: CLOSED 04/15/94 ACRS: 00001.000
TICE			
29	NE,NW,SW PHELPS DODGE CORP	14 6-0S 26-0E 100.00000% CLAIMANT	CASE: AZA 027077 TYPE: 380913 SURFACE MGT-NO DISP: CLOSED 04/15/94 ACRS: 00001.000
TICE			
23	NW FERGUSON GARY	100.00000% CLAIMANT	CASE: AZA 028046 TYPE: 380913 SURFACE MGT-NO DISP: AUTHORIZED 04/04/96 ACRS: 00001.000
TICE			
23	NE FERGUSON BILL	100.00000% CLAIMANT	CASE: AZA 028047 TYPE: 380913 SURFACE MGT-NO DISP: AUTHORIZED 04/04/96 ACRS: 00001.000
TICE			
14	SW FERGUSON WAYNE	100.00000% CLAIMANT	CASE: AZA 028048 TYPE: 380913 SURFACE MGT-NO DISP: AUTHORIZED 04/04/96 ACRS: 00001.000
TICE			
29	SE PHELPS DODGE CORP	14 6-0S 26-0E 100.00000% CLAIMANT	CASE: AZA 028209

33	SW				TYPE: 380913 SURFACE MGT-NO
TICE					
34	LOT 1,5,7				DISP: AUTHORIZED 01/09/96
35	SWNESE,SENESE				ACRS: 00004.210
35	LOT 4,9				
25	ALL	14	5-0S	27-0E	CASE: AZA 028339
	PORTER ROBERT L	100.00000%		PERMITTEE	
26	ALL	14	6-0S	26-0E	TYPE: 837000 RECREATION USE
	AUTH				
34	ALL	14	6-0S	27-0E	DISP: AUTHORIZED 01/18/96
35	ALL	14	6-0S	28-0E	ACRS: 00001.000
		14	7-0S	26-0E	
34	SWNESE	14	6-0S	26-0E	CASE: AZA 028489
	PHELPS DODGE CORP	100.00000%		OPERATOR	
34	LOT 1				TYPE: 380913 SURFACE MGT-NO
TICE					
35	LOT 4				DISP: CLOSED 03/25/94
					ACRS: 00004.130
19	SE	14	5-0S	27-0E	CASE: AZA 028793FD
	BLM SAFFORD DO	100.00000%		ADMIN MGT ENT	
20	SW,N2SE,SWSE	14	6-0S	25-0E	TYPE: 220100 EX-BLM SEC 206
	, FLP				
20	LOT 1	14	6-0S	26-0E	DISP: PENDING 10/20/94
22	PART SE	14	6-0S	27-0E	ACRS: 15000.000
23	PART W2W2SW				
26	ALL UNPATENTED LANDS				
26	EXCLUDING LOTS 1-7				

CASE TYPE: ALL DISPO: ALL

14 5-0S 26-0E

*** U.S. DEPARTMENT OF THE INTERIOR *** BUREAU OF LAND MANAGEMENT *** ORCA
 *** GEOGRAPHIC CROSS REFERENCE *** 07/16/96 ***

GEOGRAPHIC STATE: ARIZONA MERIDIAN: 14 TOWNSHIP: 5-0S RANGE:
 26-0E

SEC SUBDIVISION MTR X-REFERENCE NUMBER/TYPE/DISPOSITION/ACR
 ES PROPRIETOR/INTEREST/RELATIONSHIP

26	LOT 1-7				
27	PART E2E2				
28	LOT 1-5				
29	W2NE,NW,S2				
29	LOT 1,2				
30	E2,E2SW				
30	LOT 3,4				
33	S2SW				
33	LOT 1-5				
34	NESE				
34	LOT 1-7				
35	SENE,E2SE				
35	LOT 4-9				
36	ALL				
029	NW,SW PHELPS DODGE CORP	14	6-0S	26-0E	CASE: AZA 029497
033	SW,SE				TYPE: 380913 SURFACE MGT-NO
TICE					
034	SE				DISP: AUTHORIZED 07/08/96
					ACRS: 00004.030
019	ALL PHELPS DODGE CORP	14	5-0S	25-0E	CASE: AZA 029640
020	ALL	14	5-0S	27-0E	TYPE: 380910 SURFACE MGT-PL
AN					
022	ALL	14	6-0S	26-0E	DISP: PENDING 05/15/96
026	ALL				ACRS: 25600.000
028	ALL				
029	ALL				
030	ALL				
033	ALL				
034	ALL				
035	ALL				
036	ALL				

 GEOGRAPHIC STATE: ARIZONA MERIDIAN: 14 TOWNSHIP: 6-0S RANGE
 26-0E

 SEC SUBDIVISION MTR X-REFERENCE NUMBER/TYPER/DISPOSITION/AC
 ES PROPRIETOR/INTEREST/RELATIONSHIP

2 SESW CASE: AZA 001091
 GRAHAM CNTY ELECTRIC 100.00000% HOLDER
 10 E2E2SE TYPE: 285002 ROW-POWER TRA
 S LIN
 11 W2 DISP: AUTHORIZED 06/25/68
 14 NWNW ACRS: 00013.360
 15 E2E2
 22 NE,W2SE
 22 E2SESW
 27 NW,NWSW
 28 NESE,S2SE
 33 LOT 2,3,6,11,12

2 E2SW 14 5-0S 26-0E CASE: AZA 002773
 US WEST COMMUNICATIO 100.00000% HOLDER/BILLEE
 2 LOT 6,8,9 TYPE: 286202 ROW-TELEPHONE
 TELEG
 DISP: AUTHORIZED 02/13/69
 ACRS: 00004.150

2 S2SESW CASE: AZA 005340
 GRAHAM CNTY ELECTRIC 100.00000% HOLDER
 11 N2NWNW,N2NENW TYPE: 285002 ROW-POWER TRA
 S LIN
 DISP: AUTHORIZED 07/01/70
 ACRS: 00000.634

30 LOT 4 14 5-0S 24-0E CASE: AZA 007520
 GRAHAM CANAL CO 100.00000% HOLDER
 14 6-0S 25-0E TYPE: 287001 ROW-WATER FAC
 LITY
 DISP: AUTHORIZED 11/07/74
 ACRS: 00073.840

*32 LOT 3,5 CASE: AZA 008656
 US WEST COMMUNICATIO 100.00000% HOLDER
 TELEG
 TYPE: 286202 ROW-TELEPHONE
 DISP: AUTHORIZED 12/10/74
 ACRS: 00000.140

1 LOT 17,18 14 6-0S 27-0E CASE: AZA 008927FD
 BLM SAFFORD FO 100.00000% ADMIN MGT ENT
 12 S2NWNENW,SWNENW,S2N2NWNW TYPE: 220100 EX-BLM SEC 20
 , FLP
 12 S2NWNW,S2NW
 12 LOT 4,10
 12 LOT 4,10
 DISP: CLOSED 09/18/87

4	W2SW	14	5-0S	29-0E	CASE: AZA	009015
	AZ ELECTRIC PWR COOP 100.00000% HOLDER					
4	LOT 4	14	5-0S	30-0E	TYPE: 285003	ROW-POWER TR
S,FLP						
9	NE,N2NW	14	6-0S	27-0E	DISP: AUTHORIZED	04/29/7
10	S2NW,N2SW,SE	14	6-0S	28-0E	ACRS: 00447.350	
11	S2SW	14	6-0S	29-0E		
14	NE,N2NW	14	6-0S	30-0E		
		14	7-0S	26-0E		
		14	7-0S	27-0E		
		14	7-0S	28-0E		
		14	7-0S	29-0E		
		14	8-0S	27-0E		

* = REJECTED/SEGREGATED/ASSIGNED-OUT

CASE TYPE: ALL DISPO: ALL

14 6-0S 26-0E

 GEOGRAPHIC STATE: ARIZONA MERIDIAN: 14 TOWNSHIP: 6-0S RANG
 26-0E

 SEC SUBDIVISION MTR X-REFERENCE NUMBER/TYPER/DISPOSITION/A
 ES PROPRIETOR/INTEREST/RELATIONSHIP

34 LOT 1-16 14 6-0S 25-0E CASE: AZA 011720
 RYAN JERRY 100.00000% LESSEE

P PUB TYPE: 311111 O&G LSE NONC
 DISP: CLOSED 12/01/8
 ACRS: 02550.540

21 ALL RYAN JERRY 100.00000% LESSEE CASE: AZA 011722

29 ALL TYPE: 311111 O&G LSE NONC
 P PUB DISP: CLOSED 08/01/8
 30 ALL ACRS: 02430.120
 33 ALL

17 SW RYAN JERRY 100.00000% LESSEE CASE: AZA 011729

18 ALL TYPE: 311111 O&G LSE NONC
 P PUB DISP: CLOSED 12/01/8
 19 ALL ACRS: 02464.080
 20 ALL
 28 N2,SW

15 ALL RYAN JERRY 100.00000% LESSEE CASE: AZA 011731

22 ALL TYPE: 311111 O&G LSE NONC
 P PUB DISP: CLOSED 12/01/8
 23 N2,SW ACRS: 02560.000
 27 ALL
 28 SE

1 SWNW,W2SW NARECO CORP 100.00000% LESSEE CASE: AZA 015917

1 LOT 3-10,13,14,16-18 TYPE: 311111 O&G LSE NONC
 P PUB DISP: CLOSED 05/01/8
 5 LOT 1 ACRS: 01460.370
 12 NW

12 LOT 5-13
 12 T37 TRACT
 12 T38 TRACT
 31 LOT 1-8,10-13,17-24

1 SESW ESTANCIA PETRO CORP 100.00000% LESSEE CASE: AZA 016368

P PUB TYPE: 311111 O&G LSE NONC
 DISP: CLOSED 11/01/8
 ACRS: 00040.000

3 SWNW,W2SW 14 5-OS 26-OE CASE: AZA 016797
CHUDNOW JAMES M 100.00000% LESSEE
3 LOT 6 TYPE: 311111 O&G LSE NONC
P PUB
10 W2W2,SESW,S2SE DISP: CLOSED 11/01/8
11 SWSW ACRS: 00923.440
14 W2W2,SESW,S2SE

3 E2SW 14 5-OS 26-OE CASE: AZA 017115
CHUDNOW JAMES M 50.00000% LESSEE
3 LOT 3 TYPE: 311111 O&G LSE NONC
P PUB MESSINGER JOHN L 50.00000% LESSEE
10 E2NW,NESW,N2SE DISP: CLOSED 01/02/8
11 N2SW,SESW ACRS: 00728.280
14 E2NW,NESW,N2SE

CASE TYPE: ALL DISPO: ALL
14 6-OS 26-OE

14	11-OS	28-OE
14	11-OS	29-OE
14	11-OS	30-OE
14	11-OS	31-OE
14	12-OS	29-OE
14	12-OS	30-OE
14	12-OS	31-OE
14	12-OS	32-OE
14	13-OS	28-OE

CASE TYPE: ALL DISPO: ALL

14 6-OS 26-OE

 GEOGRAPHIC STATE: ARIZONA MERIDIAN: 14 TOWNSHIP: 6-05 RANG
 26-0E

 SEC SUBDIVISION MTR X-REFERENCE NUMBER/TYPER/DISPOSITION/A
 ES PROPRIETOR/INTEREST/RELATIONSHIP

14 13-0S 29-0E
 14 13-0S 30-0E
 14 15-0S 28-0E

31 LOT 5,12 GRAHAM CNTY BD SUPV 100.00000% HOLDER CASE: AZA 022944
 TYPE: 281001 ROW-ROADS
 DISP: AUTHORIZED 09/14/8
 ACRS: 00006.410

22 SENE,NESE WHITMORE RALPH B 100.00000% CLAIMANT CASE: AZA 023154
 23 SWNW,NWSW TICE TYPE: 380913 SURFACE MGT-
 DISP: AUTHORIZED 12/17/8
 ACRS: 00005.000

3 NE,SW PHELPS DODGE CORP 14 5-0S 26-0E CASE: AZA 027077
 4 NE,SW TICE TYPE: 380913 SURFACE MGT-
 DISP: CLOSED 04/15/9
 ACRS: 00001.000

3 SWNE,NW,SW PHELPS DODGE CORP 100.00000% OPERATOR CASE: AZA 027945
 3 LOT 2 TICE TYPE: 380913 SURFACE MGT-
 8 NWNENE DISP: CLOSED 04/16/9
 9 SWNE,SE,SWNE,NWNWNW ACRS: 00003.500

29 NW GRAHAM CNTY BD SUPV 100.00000% APPLICANT CASE: AZA 028016
 30 E2NE TYPE: 240006 R&PP CLASS
 DISP: PENDING 07/30/9
 ACRS: 00240.000

1 W2,S2 GODFREY RAYMOND 100.00000% CLAIMANT CASE: AZA 028074
 TICE TYPE: 380913 SURFACE MGT-
 DISP: CLOSED 10/03/9
 ACRS: 00001.000

1 W2SW PHELPS DODGE CORP 14 5-0S 26-0E CASE: AZA 028209
 1 SESWNW,NESWNW,SWNWNW TICE TYPE: 380913 SURFACE MGT-

2 NESWSW,NESESW
2 LOT 5,6,8,9,10
3 NWSENW,NWNESW,NWSWSE
3 LOT 1,2,6
35 SENWSE
002 E2SE

ACRS: 00004.210

2	ALL	14	5-0S	26-0E	CASE: AZA	028339
	PORTER ROBERT L	100.00000%	PERMITTEE			
3	ALL	14	5-0S	27-0E	TYPE: 837000	RECREATION U
	AUTH					
11	ALL	14	6-0S	27-0E	DISP: AUTHORIZED	03/17/9
14	ALL	14	6-0S	28-0E	ACRS: 00001.000	
15	ALL	14	7-0S	26-0E		
22	ALL					

CASE TYPE: ALL DISPO: ALL

14 6-0S 26-0E

 GEOGRAPHIC STATE: ARIZONA MERIDIAN: 14 TOWNSHIP: 6-OS RANG
 26-OE

 SEC SUBDIVISION MTR X-REFERENCE NUMBER/TYPER/DISPOSITION/A
 ES PROPRIETOR/INTEREST/RELATIONSHIP

 27 ALL
 28 ALL
 33 ALL

2 NESWSW,NESESW,NESESE 14 5-OS 26-OE CASE: AZA 028489
 PHELPS DODGE CORP 100.00000% OPERATOR
 2 LOT 5,6 TYPE: 380913 SURFACE MGT-
 TICE
 3 NESWNW,NWSWNW,NWNESW DISP: CLOSED 03/25/9
 3 NWSWSE ACRS: 00004.130
 3 LOT 1,2,6

4 NE 14 5-OS 25-OE CASE: AZA 028746
 PHELPS DODGE CORP 100.00000% PERMITTEE
 11 SW TYPE: 360212 MIN MAT EXPL
 MT-MI
 16 N2,S2 DISP: CLOSED 12/24/9
 22 E2 ACRS: 00001.000
 27 SW

1 PART OF TRACT 37 14 5-OS 26-OE CASE: AZA 028793FD
 BLM SAFFORD FO 100.00000% ADMIN MGT ENT
 1 PART OF MS4590 14 5-OS 27-OE TYPE: 220100 EX-BLM SEC 2
 , FLP
 1 SWNW,NWSW,S2SW 14 6-OS 25-OE DISP: PENDING 10/20/9
 1 LOT 3-10,13,14,16-18 14 6-OS 27-OE ACRS: 17085.220
 2 SWNW,S2
 2 LOT 5-10
 3 S2N2,S2
 3 LOT 1,2,3,6
 4 S2NE,SENW,S2
 4 LOT 1-4
 5 E2SW,SE
 5 LOT 1
 8 E2,E2NW,NESW
 8 E2W2NW,E2NWSW,E2SESW
 9 ALL
 10 ALL
 11 ALL
 12 PART OF TRACT 37
 12 NW
 12 LOT 5-13
 12 TRACT 38
 14 ALL
 15 ALL
 16 ALL
 17 ALL
 18 NE,E2NW

23 NE,W2

001	NW	14	5-OS	26-OE	CASE: AZA	029497
	PHELPS DODGE CORP	100.00000%	OPERATOR			
002	SW				TYPE: 380913	SURFACE MGT-
	TICE					
003	NE,SE				DISP: AUTHORIZED	01/09/9
004	NE,SE				ACRS: 00004.015	
009	SW					

CASE TYPE: ALL DISPO: ALL

14 6-OS 26-OE

Y (SE

DISP: AUTHORIZED 08/05/4
ACRS: 00001.000

* = REJECTED/SEGREGATED/ASSIGNED-OUT

CASE TYPE: ALL DISPO: ALL

14 6-OS 26-OE